

STATE OF MINNESOTA
SPECIAL REDISTRICTING PANEL
A11-152

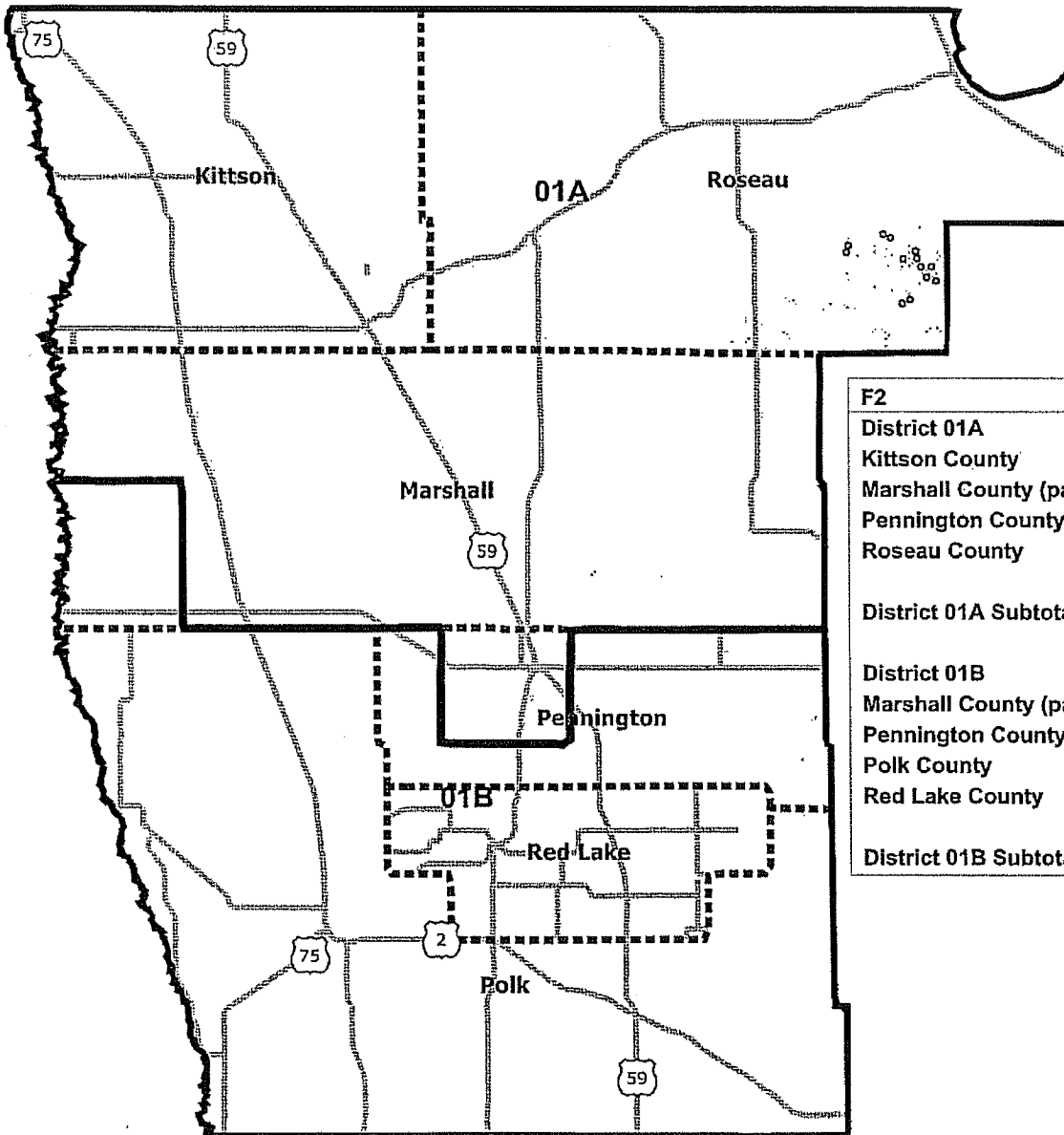
APPENDIX

TO

BRITTON, ET AL. PLAINTIFF-INTERVENORS'
RESPONSE TO PROPOSED LEGISLATIVE PLANS

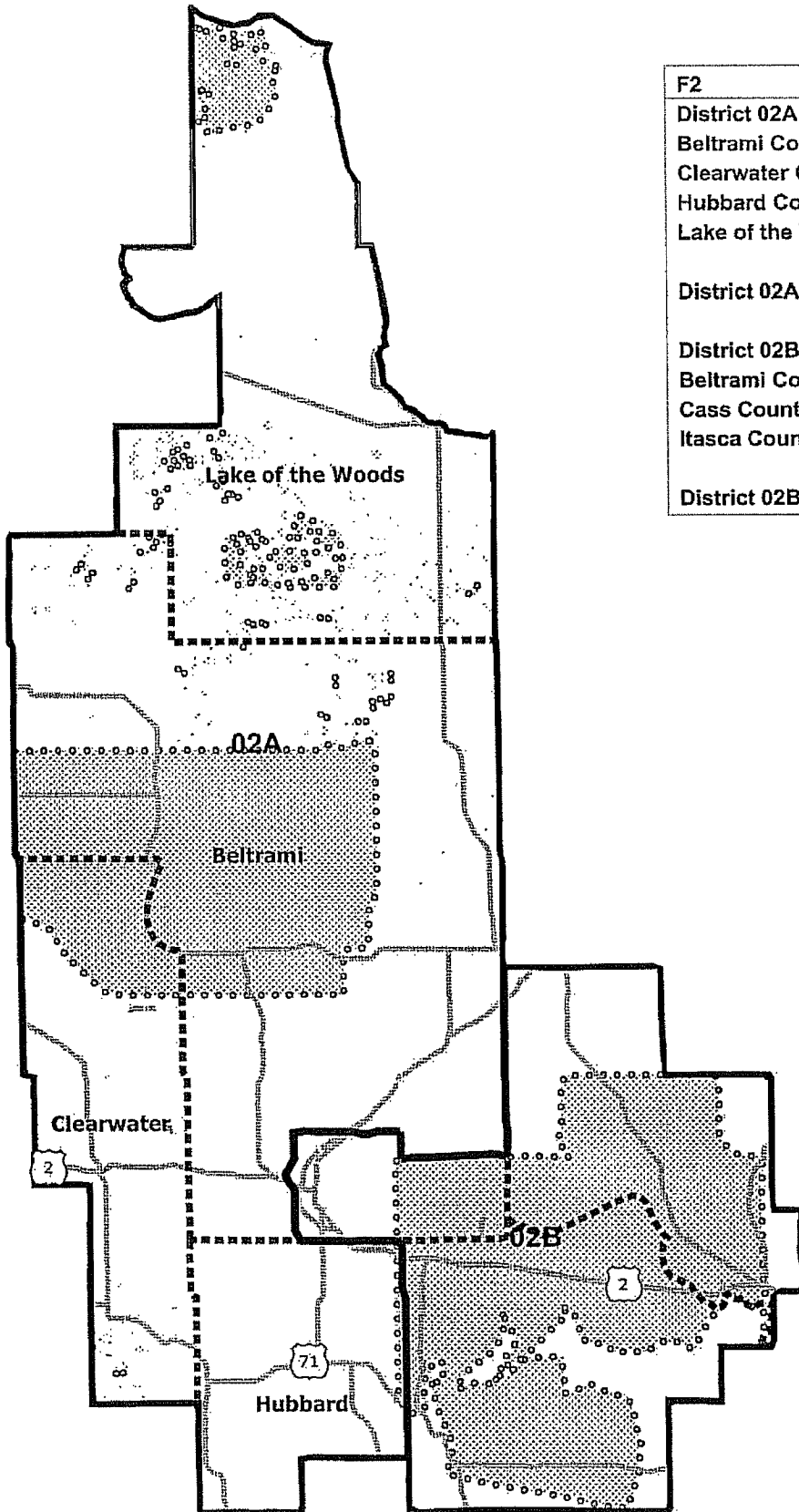
MAPS OF BRITTON, ET AL. PROPOSED
LEGISLATIVE DISTRICTS 1-67

Britton et al State Legislative Plan District 01A and 01B



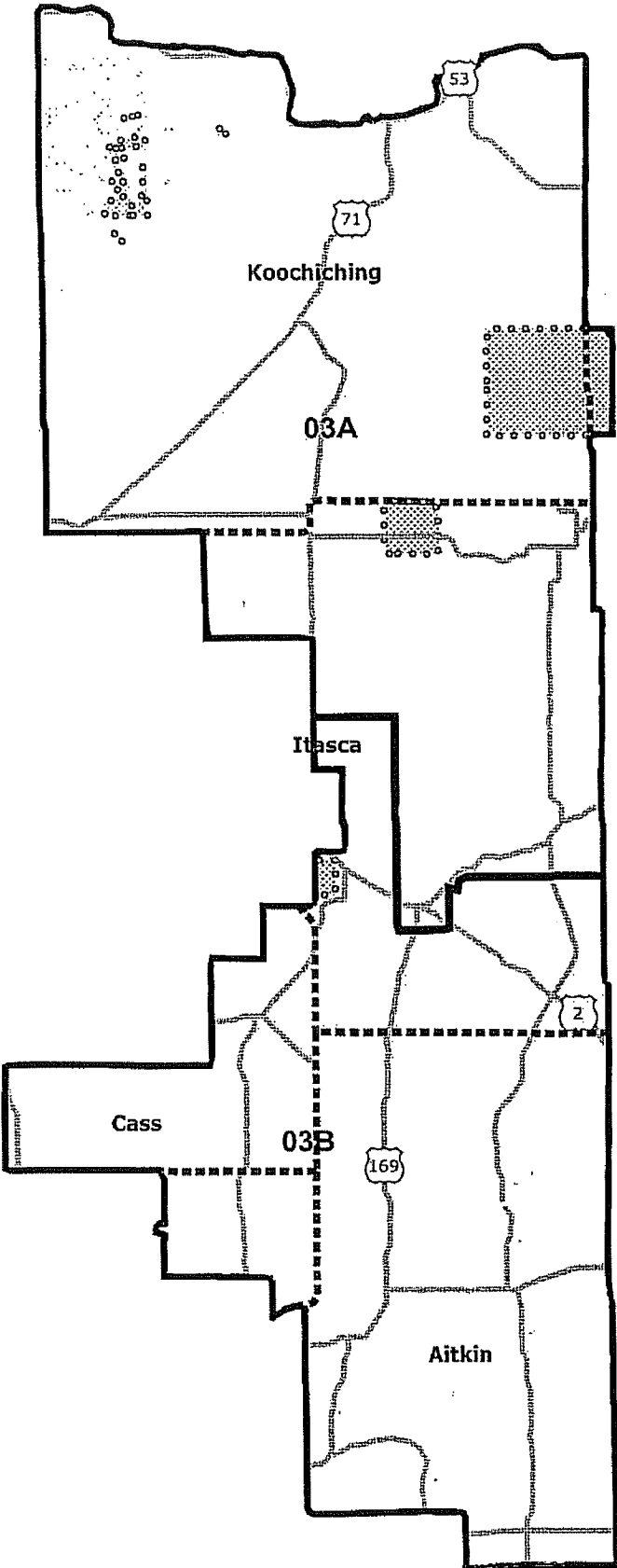
F2	F11
District 01A	
Kittson County	4,552
Marshall County (part)	8,348
Pennington County (part)	11,169
Roseau County	15,629
District 01A Subtotal	39,698
District 01B	
Marshall County (part)	1,091
Pennington County (part)	2,761
Polk County	31,600
Red Lake County	4,089
District 01B Subtotal	39,541

Britton et al State Legislative Plan District 02A and 02B



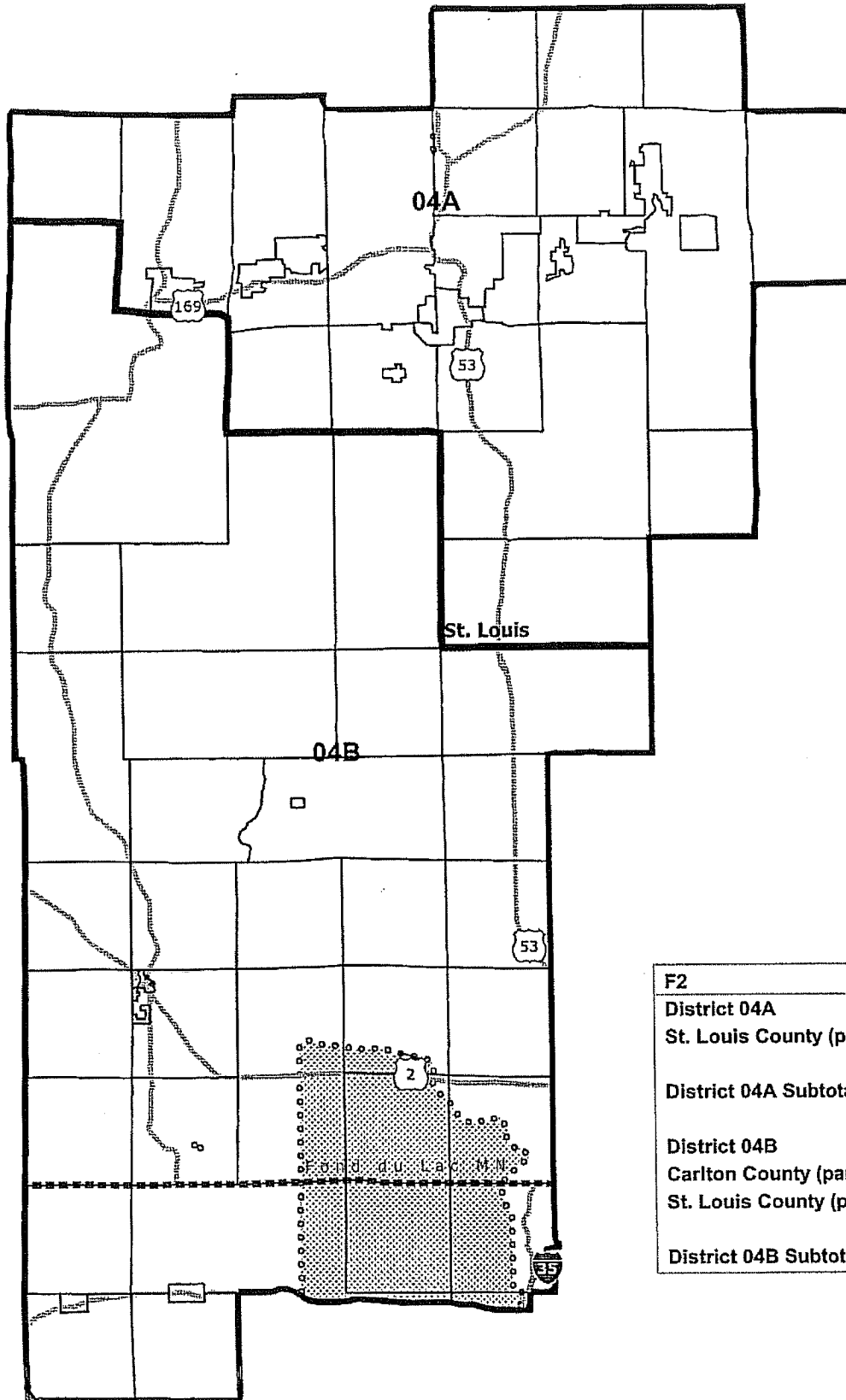
F2	F11
District 02A	
Beltrami County (part)	19,030
Clearwater County (part)	8,055
Hubbard County (part)	8,338
Lake of the Woods County	4,045
District 02A Subtotal	39,468
District 02B	
Beltrami County (part)	25,412
Cass County (part)	8,936
Itasca County (part)	5,376
District 02B Subtotal	39,724

Britton et al State Legislative Plan District 03A and 03B



F2	F11
District 03A	
Itasca County (part)	26,007
Koochiching County	13,311
St. Louis County (part)	319
District 03A Subtotal	39,637
District 03B	
Aitkin County	16,202
Cass County (part)	5,525
Crow Wing County (part)	4,111
Itasca County (part)	13,675
District 03B Subtotal	39,513

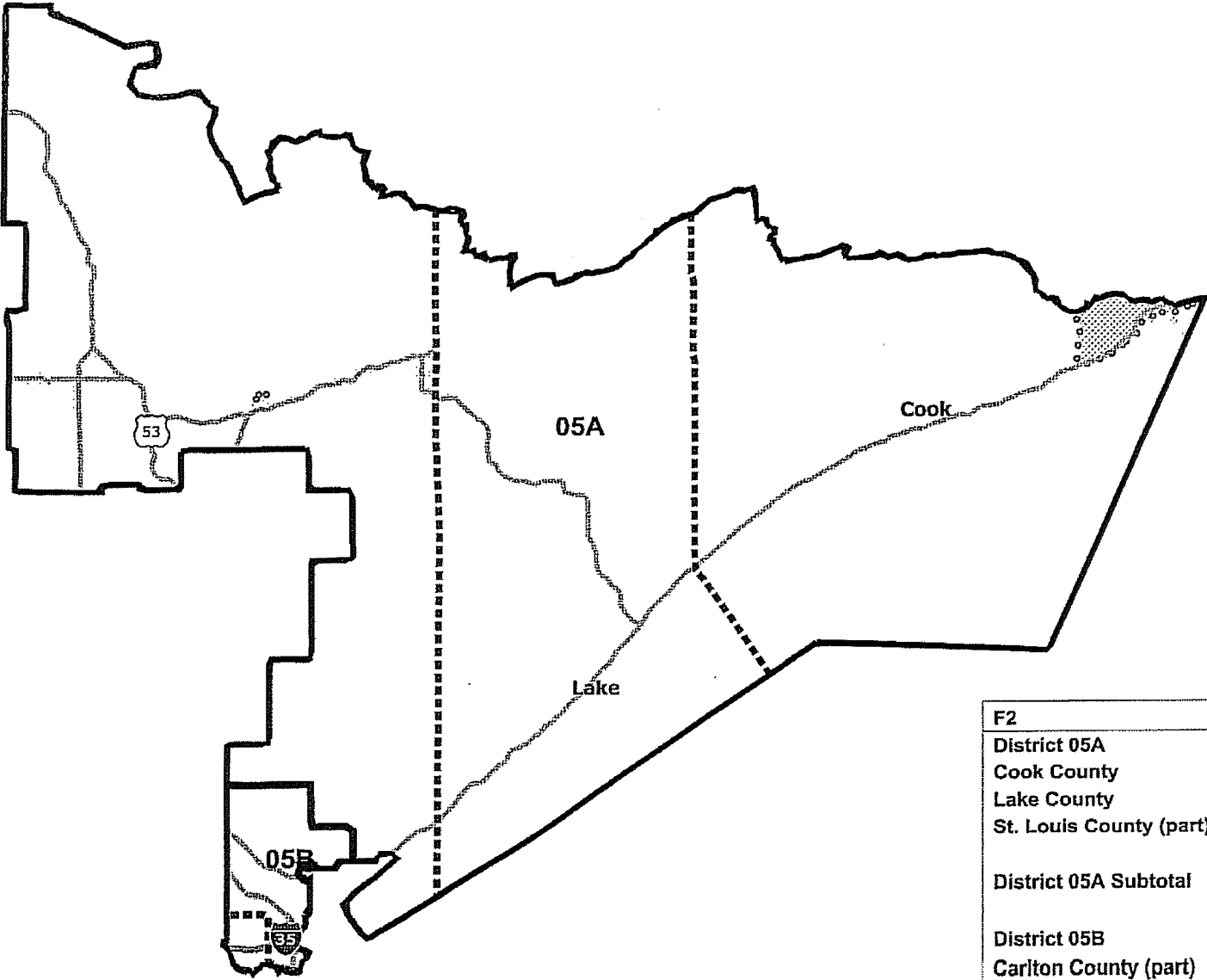
Britton et al State Legislative Plan District 04A and 04B



F2	F11
District 04A	
St. Louis County (part)	39,526
District 04A Subtotal	39,526
District 04B	
Carlton County (part)	15,203
St. Louis County (part)	24,390
District 04B Subtotal	39,593

Britton et al State Legislative Plan

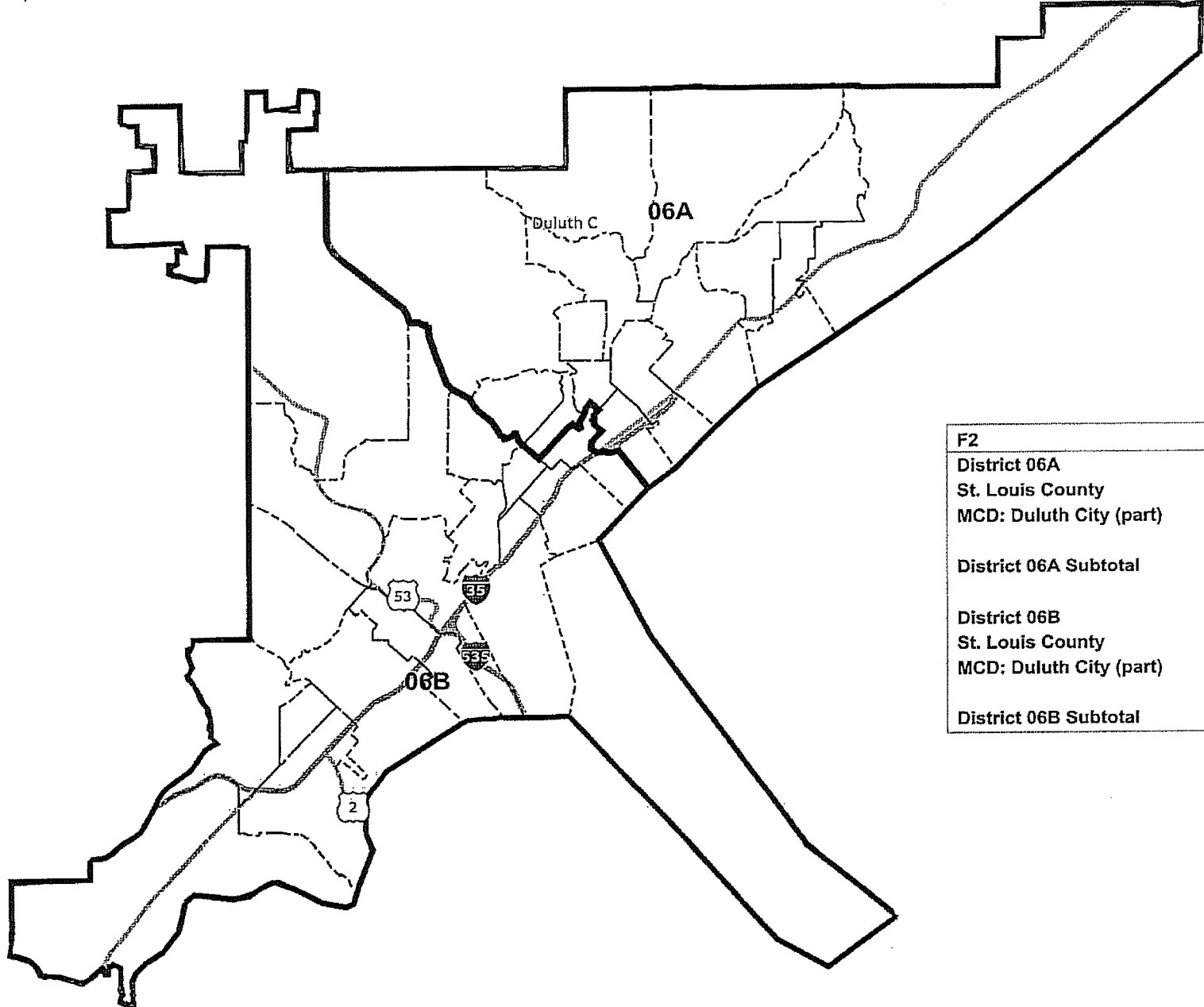
District 05A and 05B



F2	F11
District 05A	
Cook County	5,176
Lake County	10,866
St. Louis County (part)	23,543
District 05A Subtotal	39,585
District 05B	
Carlton County (part)	6,153
St. Louis County (part)	33,290
District 05B Subtotal	39,443

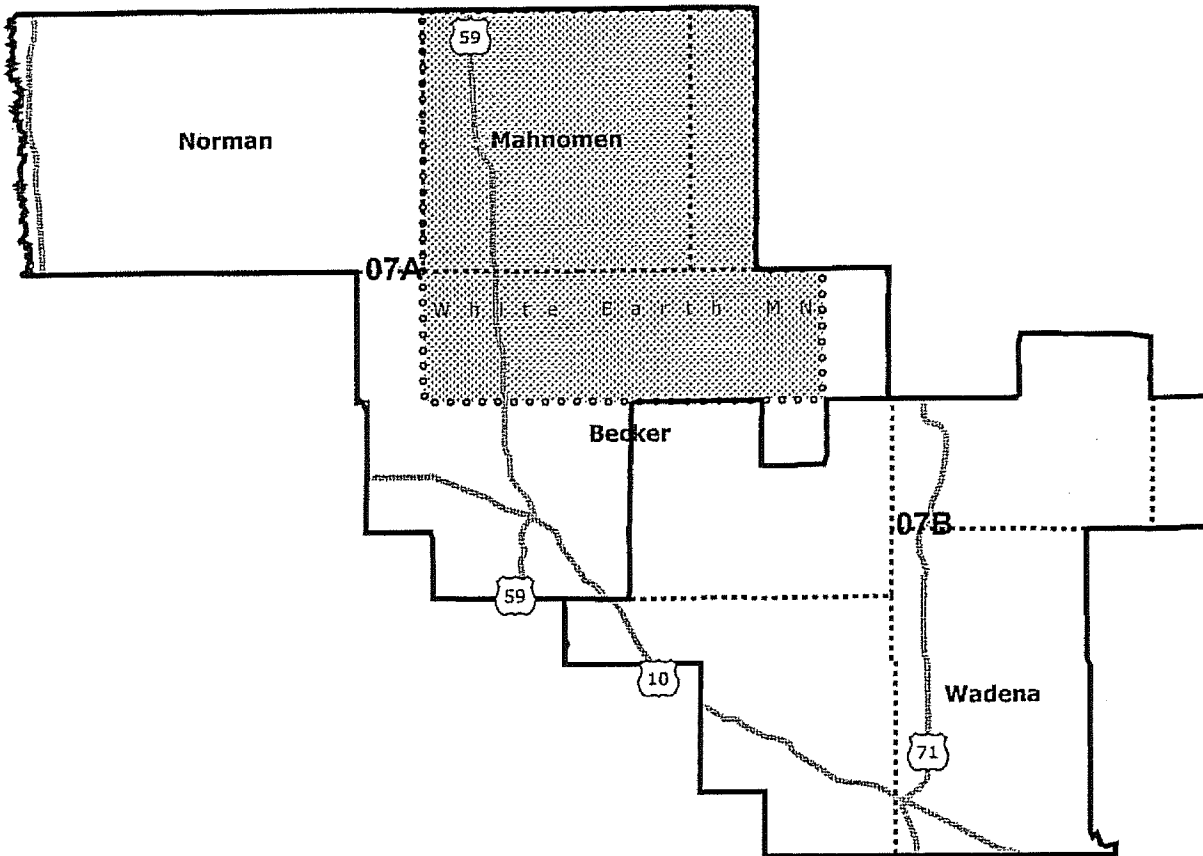
Britton et al State Legislative Plan

District 06A and 06B



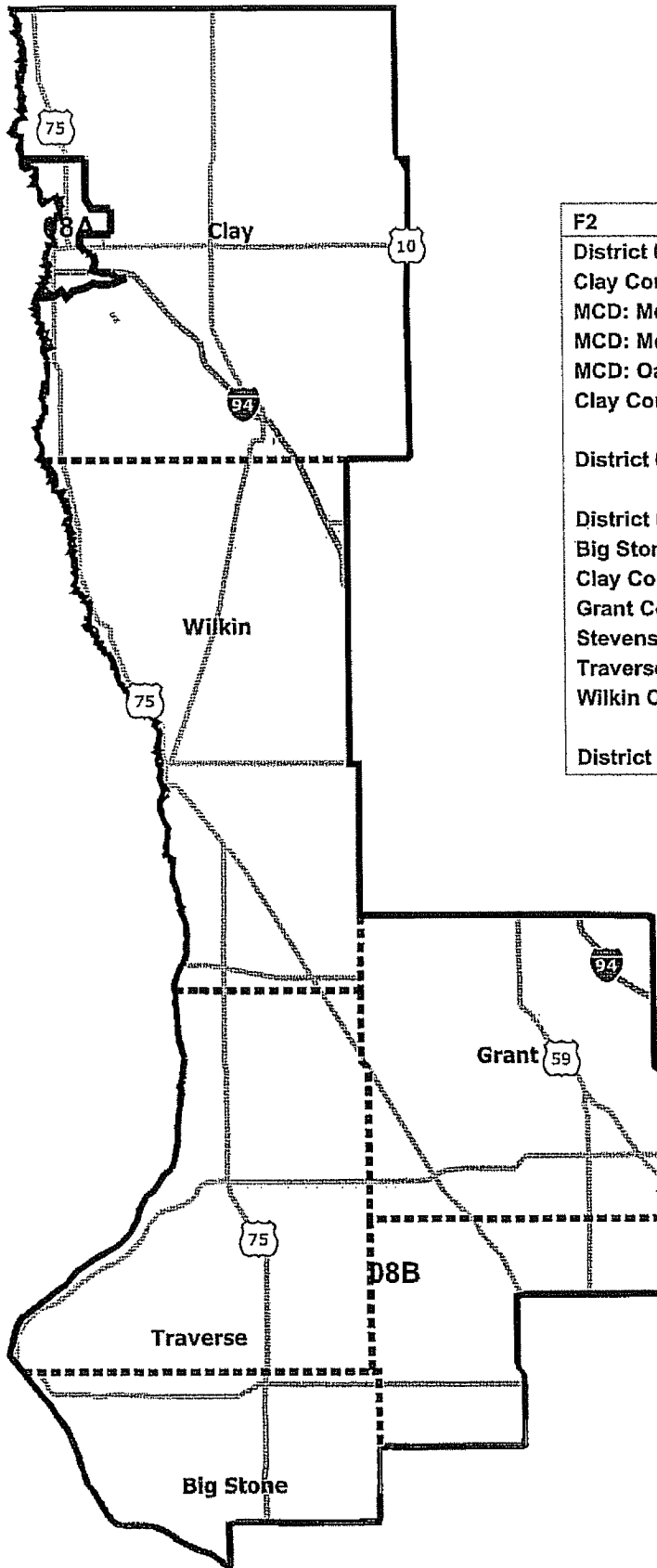
F2	F11
District 06A	
St. Louis County	
MCD: Duluth City (part)	39,713
District 06A Subtotal	39,713
District 06B	
St. Louis County	
MCD: Duluth City (part)	39,445
District 06B Subtotal	39,445

Britton et al State Legislative Plan District 07A and 07B



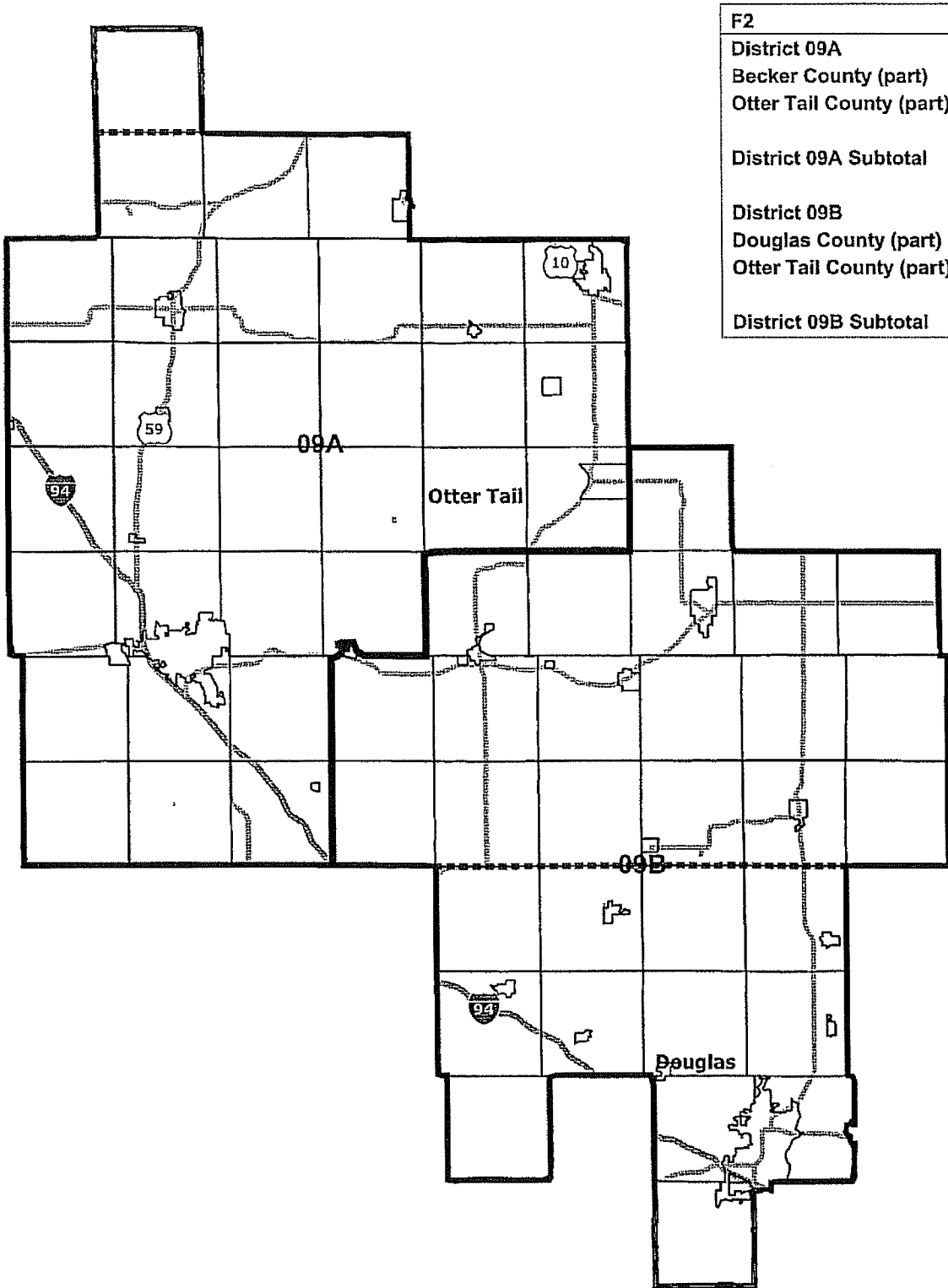
County	Population
District 07A	
Becker County (Part)	26,625
Clearwater County (Part)	640
Mahnomen County	5,413
Norman County	6,852
District 07A Subtotal	39,530
District 07B	
Becker County (Part)	4,840
Cass County (Part)	434
Hubbard County (Part)	12,090
Otter Tail County (Part)	8,405
Wadena County	13,843
District 07B Subtotal	39,612

Britton et al State Legislative Plan District 08A and 08B



F2	F11
District 08A	
Clay County	
MCD: Moorhead City	38,065
MCD: Moorhead Twn (part)	30
MCD: Oakport Twn (part)	1,643
Clay County Subtotal	39,738
District 08A Subtotal	39,738
District 08B	
Big Stone County (part)	2,348
Clay County (part)	19,261
Grant County	6,018
Stevens County (part)	1,793
Traverse County	3,558
Wilkin County	6,576
District 08B Subtotal	39,554

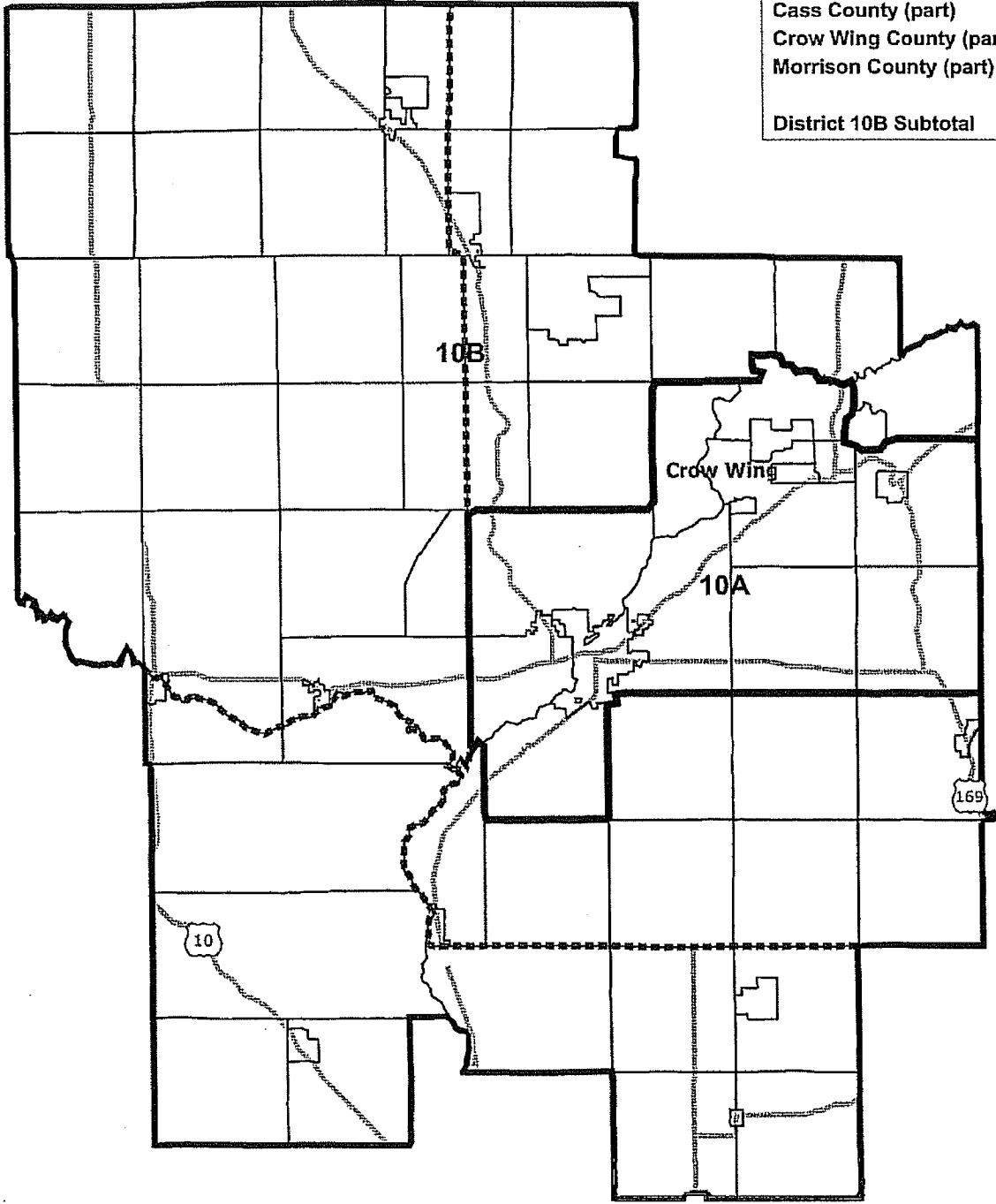
Britton et al State Legislative Plan District 09A and 09B



F2	F11
District 09A	
Becker County (part)	1,039
Otter Tail County (part)	38,521
District 09A Subtotal	39,560
District 09B	
Douglas County (part)	29,363
Otter Tail County (part)	10,377
District 09B Subtotal	39,740

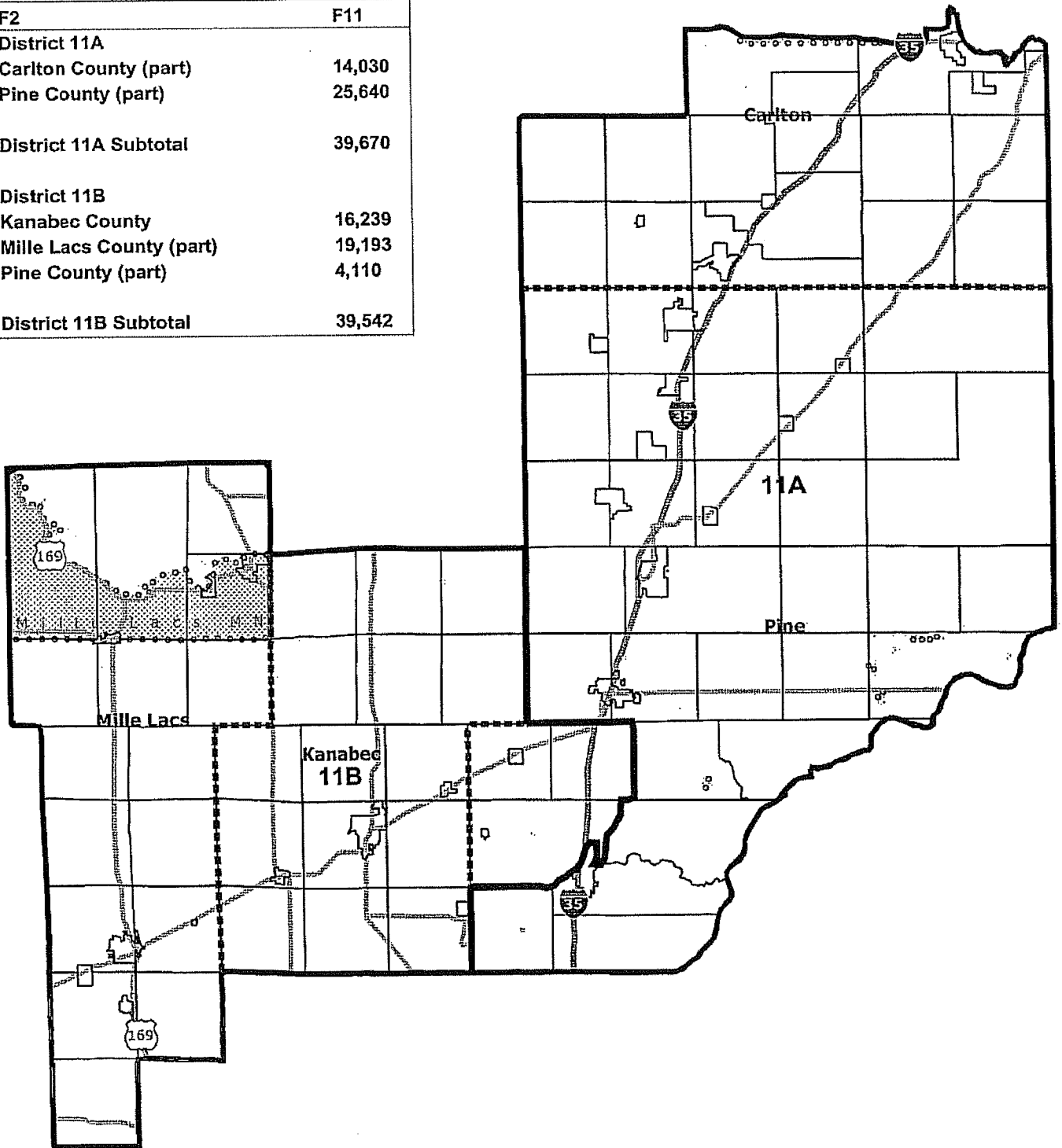
Britton et al State Legislative Plan District 10A and 10B

F2	F11
District 10A	
Crow Wing County (part)	39,575
District 10A Subtotal	39,575
District 10B	
Cass County (part)	13,672
Crow Wing County (part)	18,814
Morrison County (part)	7,188
District 10B Subtotal	39,674



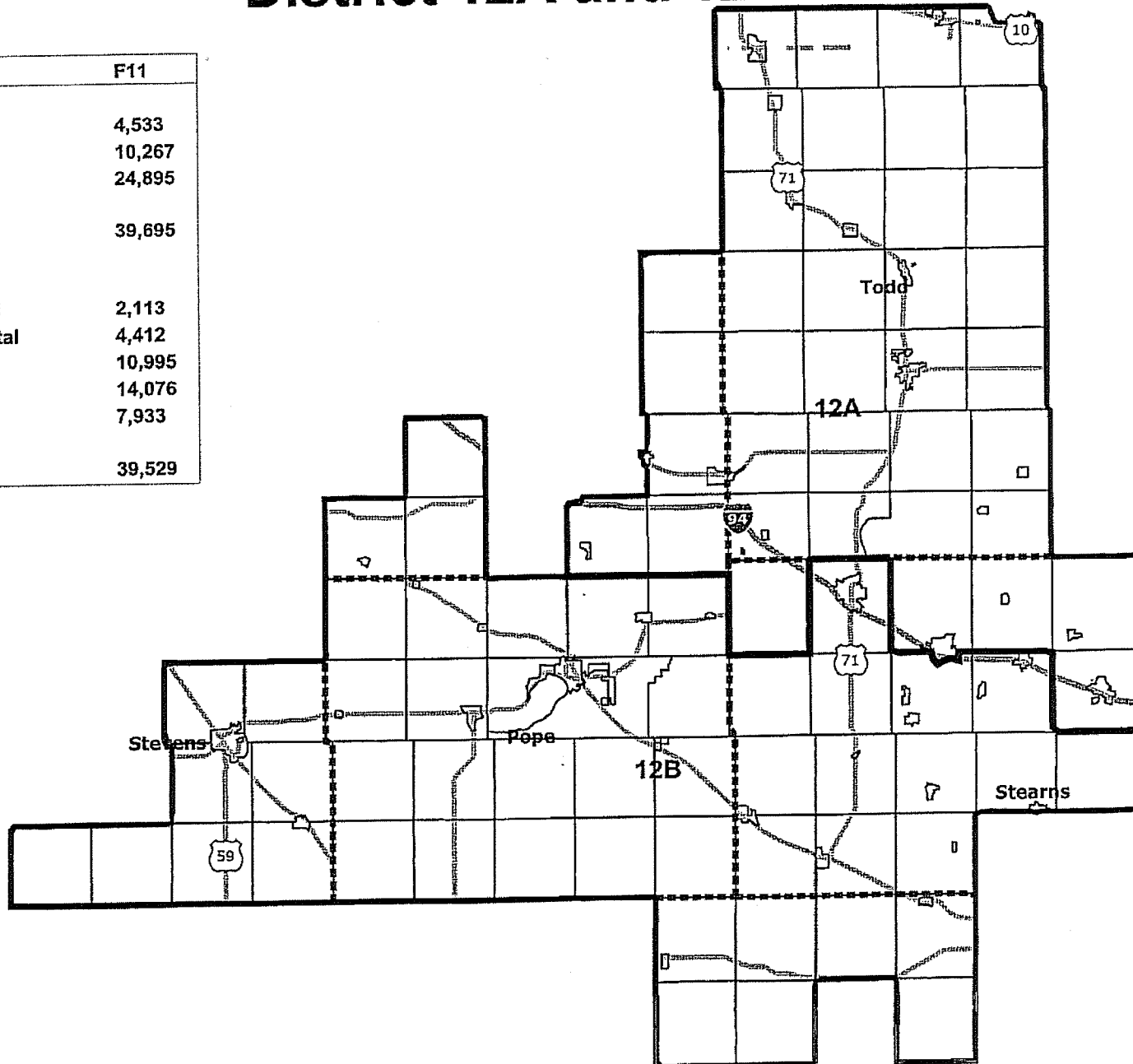
Britton et al State Legislative Plan District 11A and 11B

F2	F11
District 11A	
Carlton County (part)	14,030
Pine County (part)	25,640
District 11A Subtotal	39,670
District 11B	
Kanabec County	16,239
Mille Lacs County (part)	19,193
Pine County (part)	4,110
District 11B Subtotal	39,542



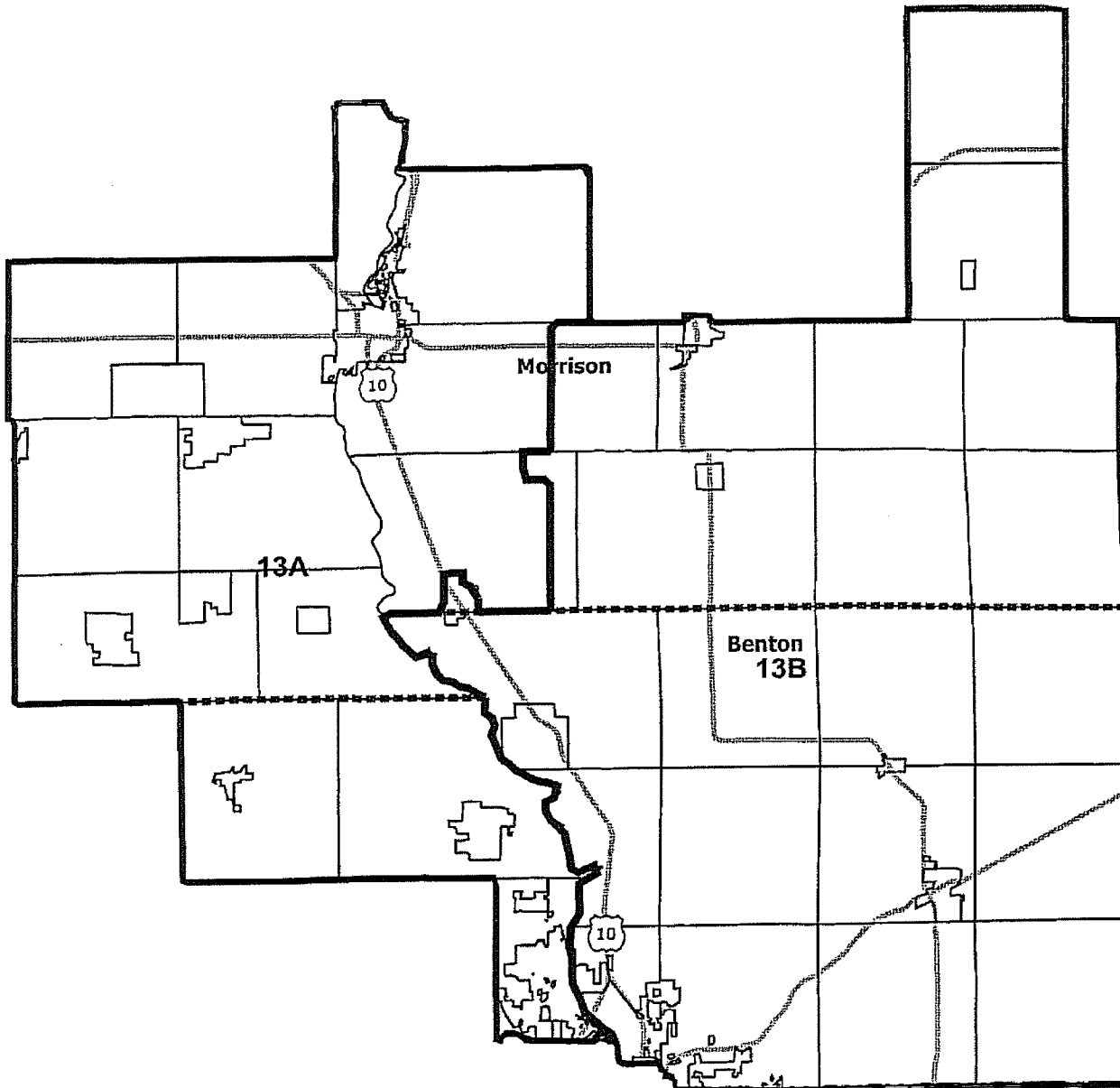
Britton et al State Legislative Plan District 12A and 12B

F2	F11
District 12A	
Douglas County Subtotal	4,533
Stearns County Subtotal	10,267
Todd County	24,895
District 12A Subtotal	39,695
District 12B	
Douglas County Subtotal	2,113
Kandiyohi County Subtotal	4,412
Pope County	10,995
Stearns County Subtotal	14,076
Stevens County Subtotal	7,933
District 12B Subtotal	39,529



Britton et al State Legislative Plan

District 13A and 13B

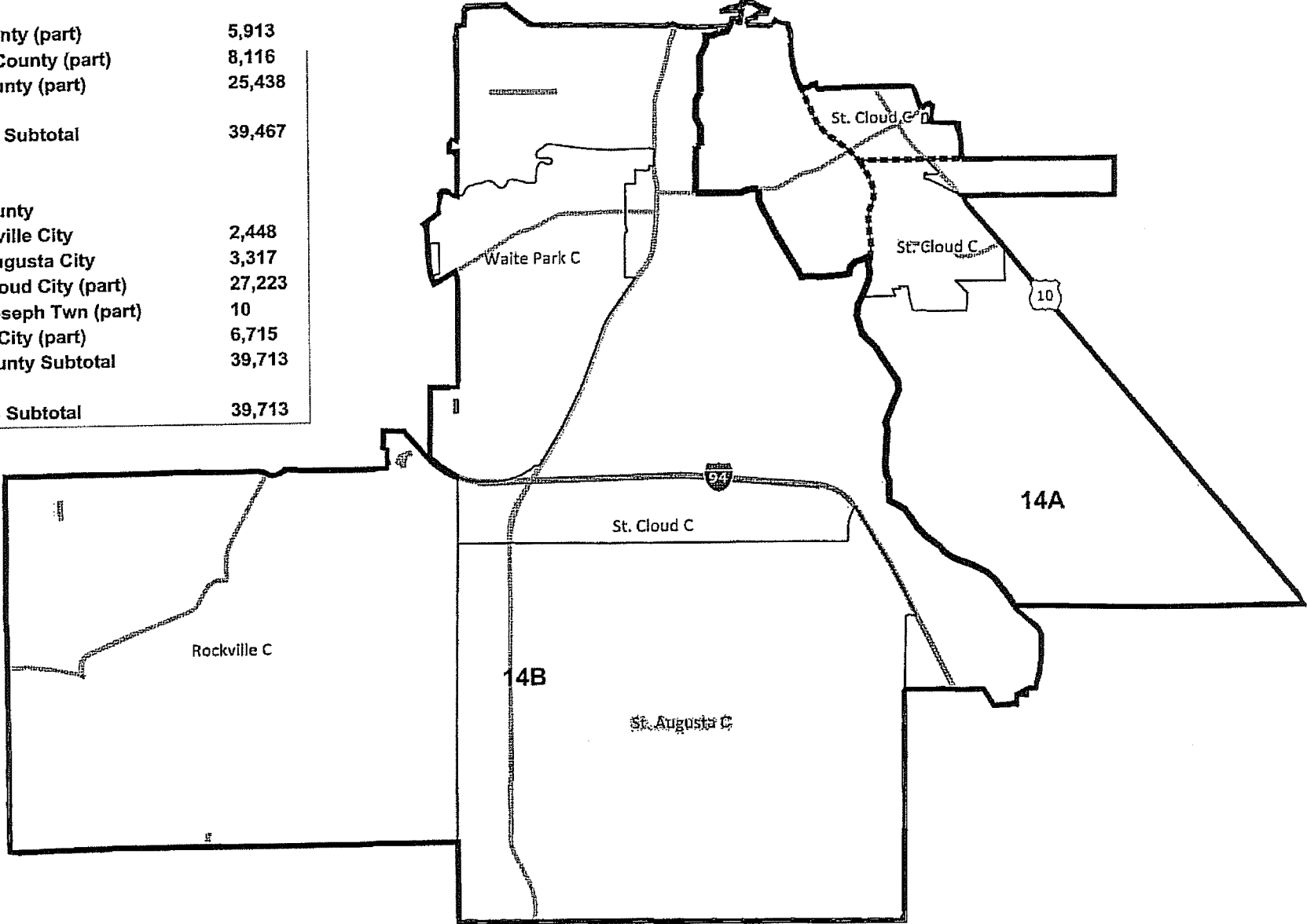


F2	F11
District 13A	
Morrison County (part)	18,876
Stearns County (part)	20,796
District 13A Subtotal	39,672
District 13B	
Benton County (part)	32,538
Morrison County (part)	7,134
District 13B Subtotal	39,672

Britton et al State Legislative Plan

District 14A and 14B

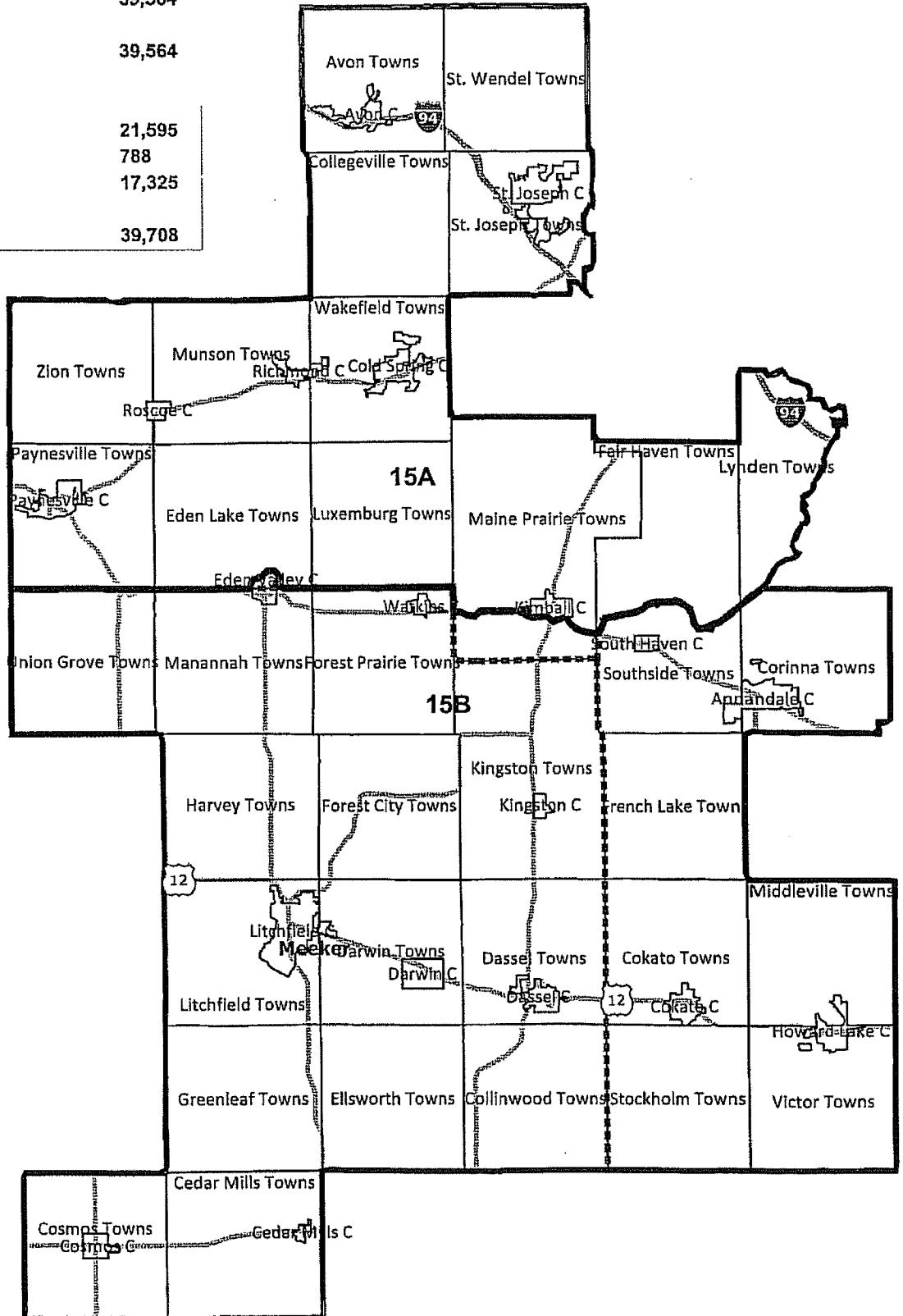
F2	F11
District 14A	
Benton County (part)	5,913
Sherburne County (part)	8,116
Stearns County (part)	25,438
District 14A Subtotal	39,467
District 14B	
Stearns County	
MCD: Rockville City	2,448
MCD: St. Augusta City	3,317
MCD: St. Cloud City (part)	27,223
MCD: St. Joseph Twn (part)	10
Waite Park City (part)	6,715
Stearns County Subtotal	39,713
District 14B Subtotal	39,713



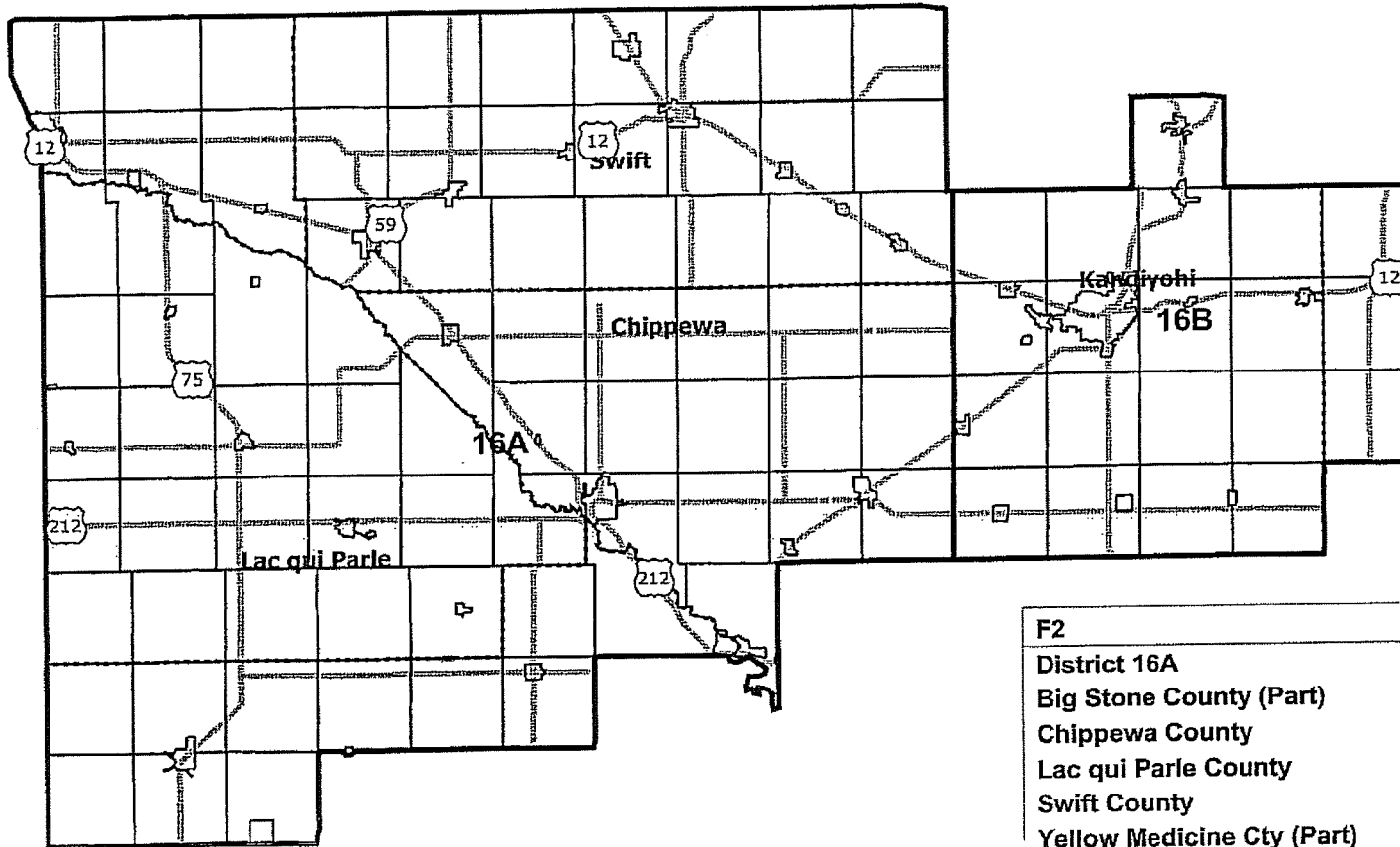
Britton et al State Legislative Plan

District 15A and 15B

F2	F11
District 15A	
Stearns County (part)	39,564
District 15A Subtotal	39,564
District 15B	
Meeker County (part)	21,595
Stearns County (part)	788
Wright County (part)	17,325
District 15B Subtotal	39,708



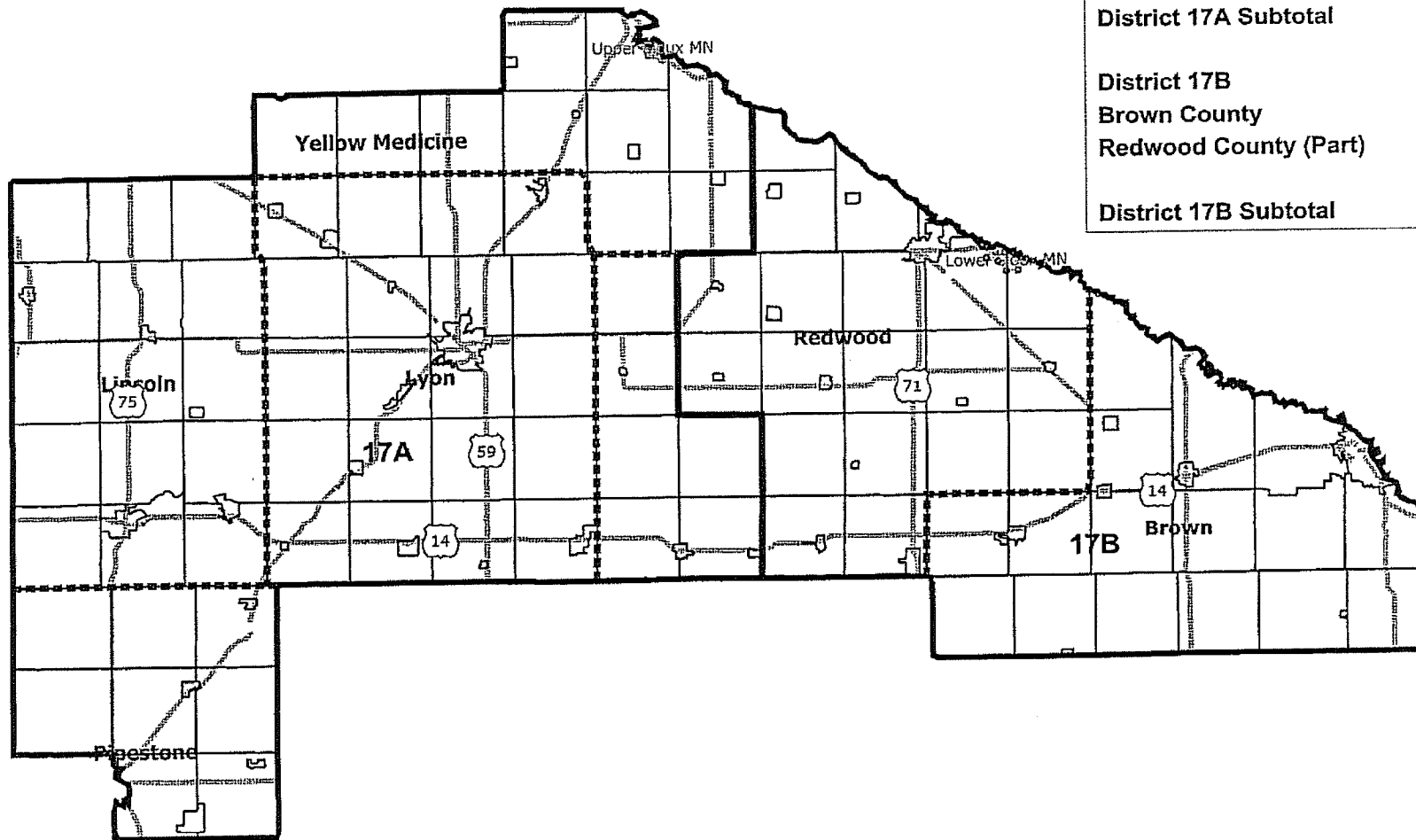
Britton et al State Legislative Plan District 16A and 16B



F2	F11
District 16A	
Big Stone County (Part)	2,921
Chippewa County	12,441
Lac qui Parle County	7,259
Swift County	9,783
Yellow Medicine Cty (Part)	7,203
District 16A Subtotal	39,607
District 16B	
Kandiyohi County (Part)	37,827
Meeker County (Part)	1,705
District 16B Subtotal	39,532

Britton et al State Legislative Plan

District 17A and 17B

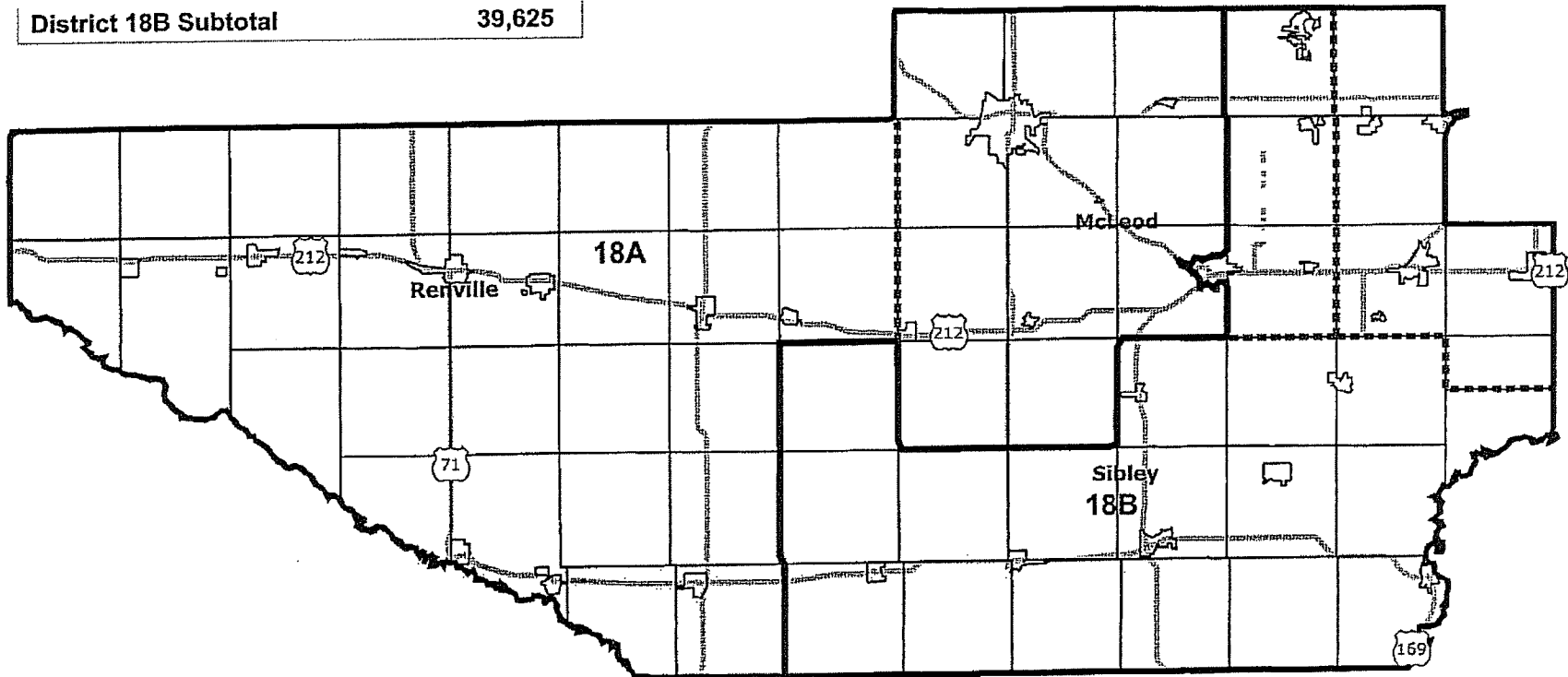


F2	F11
District 17A	
Lincoln County	5,896
Lyon County	25,857
Pipestone County (Part)	2,249
Redwood County (Part)	2,269
Yellow Medicine Cty (Part)	3,235
District 17A Subtotal	39,506
District 17B	
Brown County	25,893
Redwood County (Part)	13,790
District 17B Subtotal	39,683

Britton et al State Legislative Plan

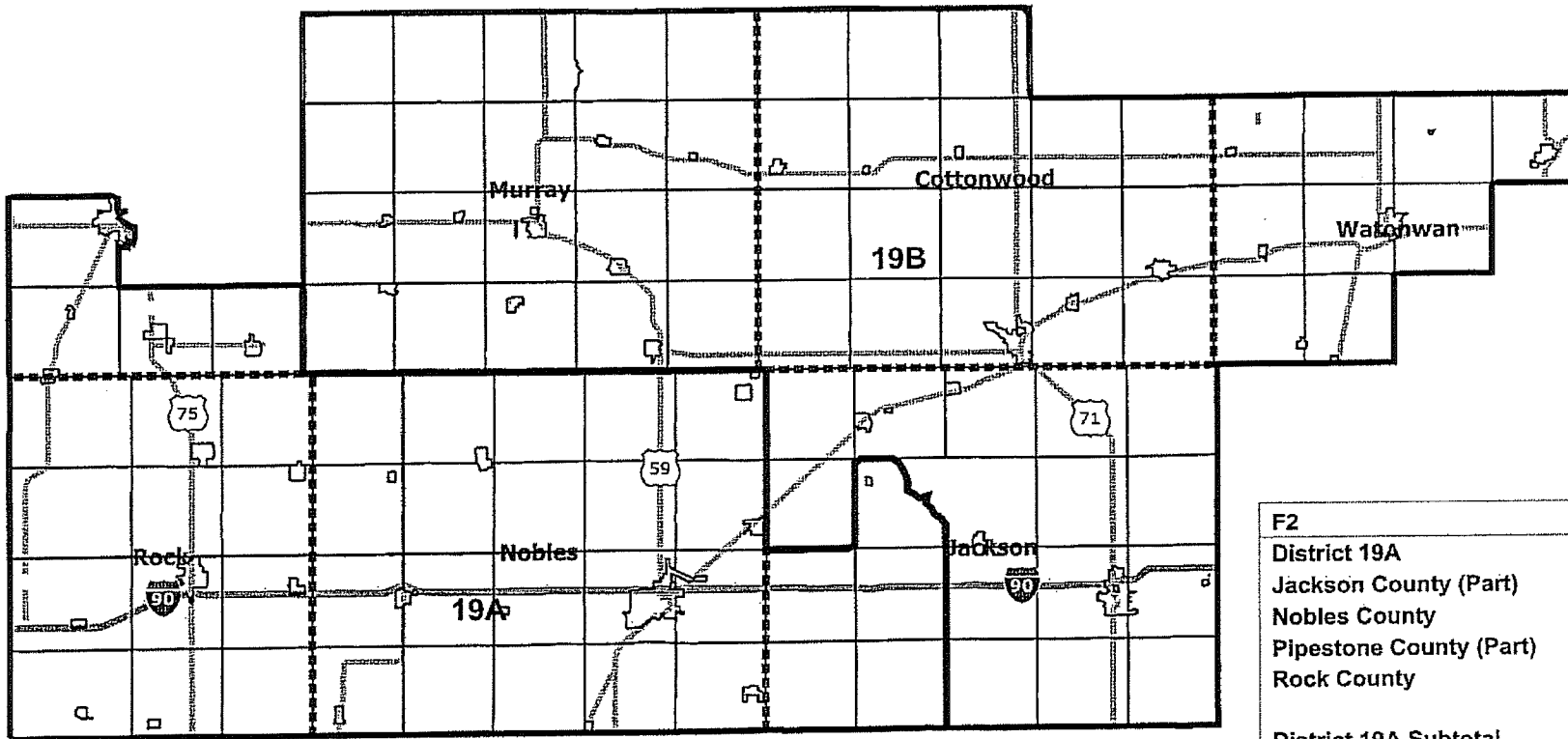
District 18A and 18B

F2	F11
District 18A	
McLeod County (Part)	23,778
Renville County	15,730
District 18A Subtotal	39,508
District 18B	
Carver County (Part)	11,526
McLeod County (Part)	12,873
Sibley County (Part)	15,226
District 18B Subtotal	39,625



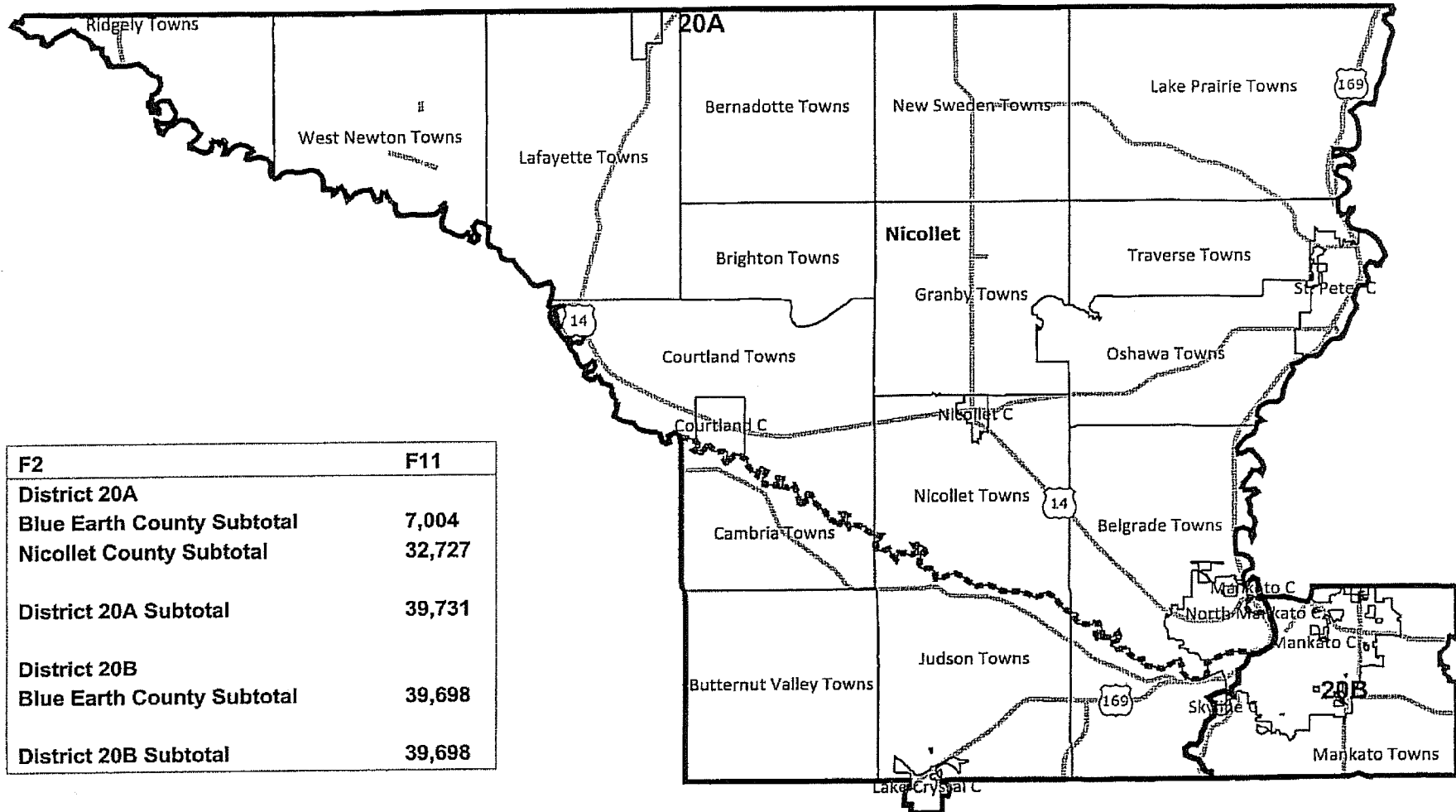
Britton et al State Legislative Plan

District 19A and 19B



F2	F11
District 19A	
Jackson County (Part)	1,182
Nobles County	21,378
Pipestone County (Part)	7,347
Rock County	9,687
District 19A Subtotal	39,594
District 19B	
Cottonwood County	11,687
Jackson County (Part)	9,084
Murray County	8,725
Watonwan County (Part)	10,230
District 19B Subtotal	39,726

Britton et al State Legislative Plan District 20A and 20B

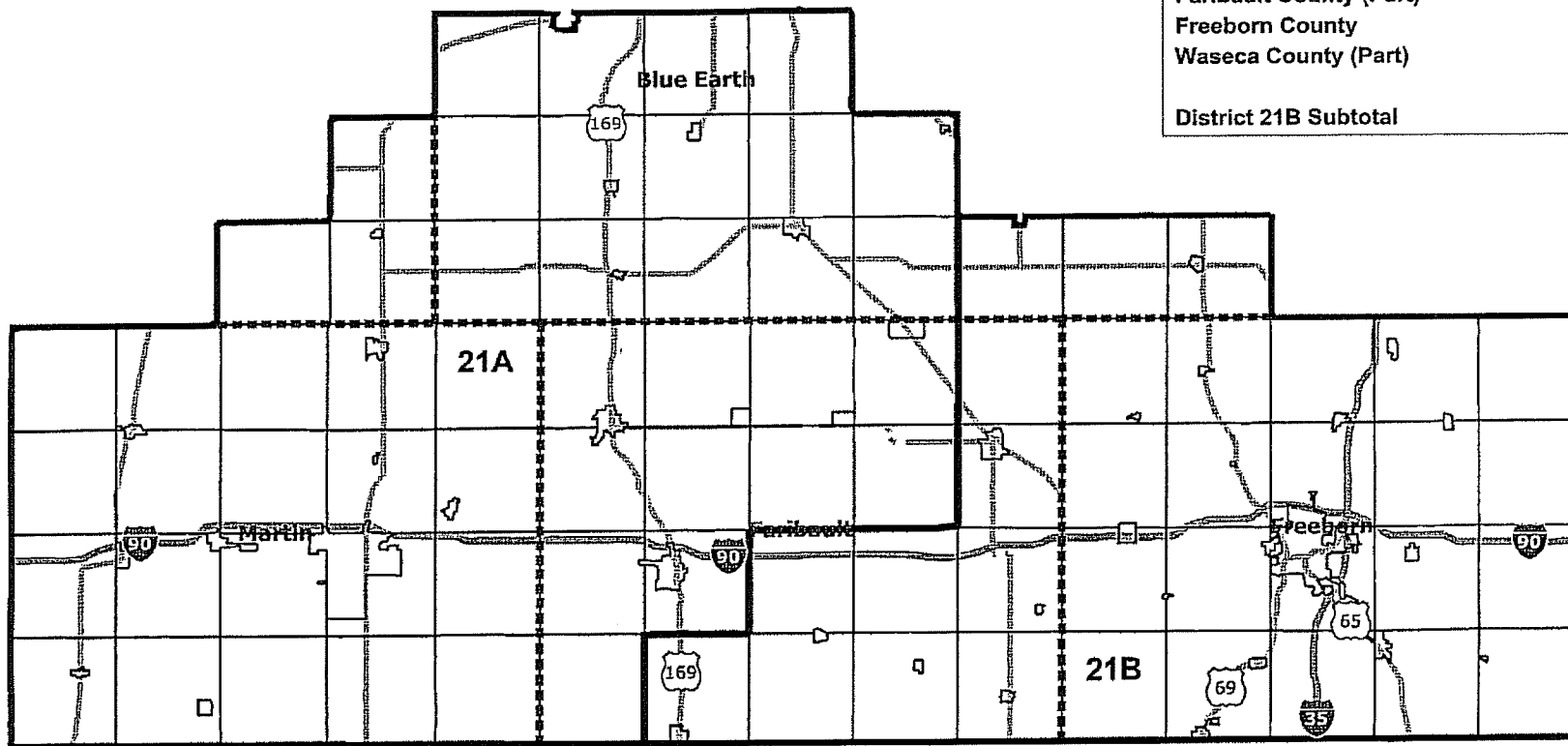


F2	F11
District 20A	
Blue Earth County Subtotal	7,004
Nicollet County Subtotal	32,727
District 20A Subtotal	39,731
District 20B	
Blue Earth County Subtotal	39,698
District 20B Subtotal	39,698

Britton et al State Legislative Plan

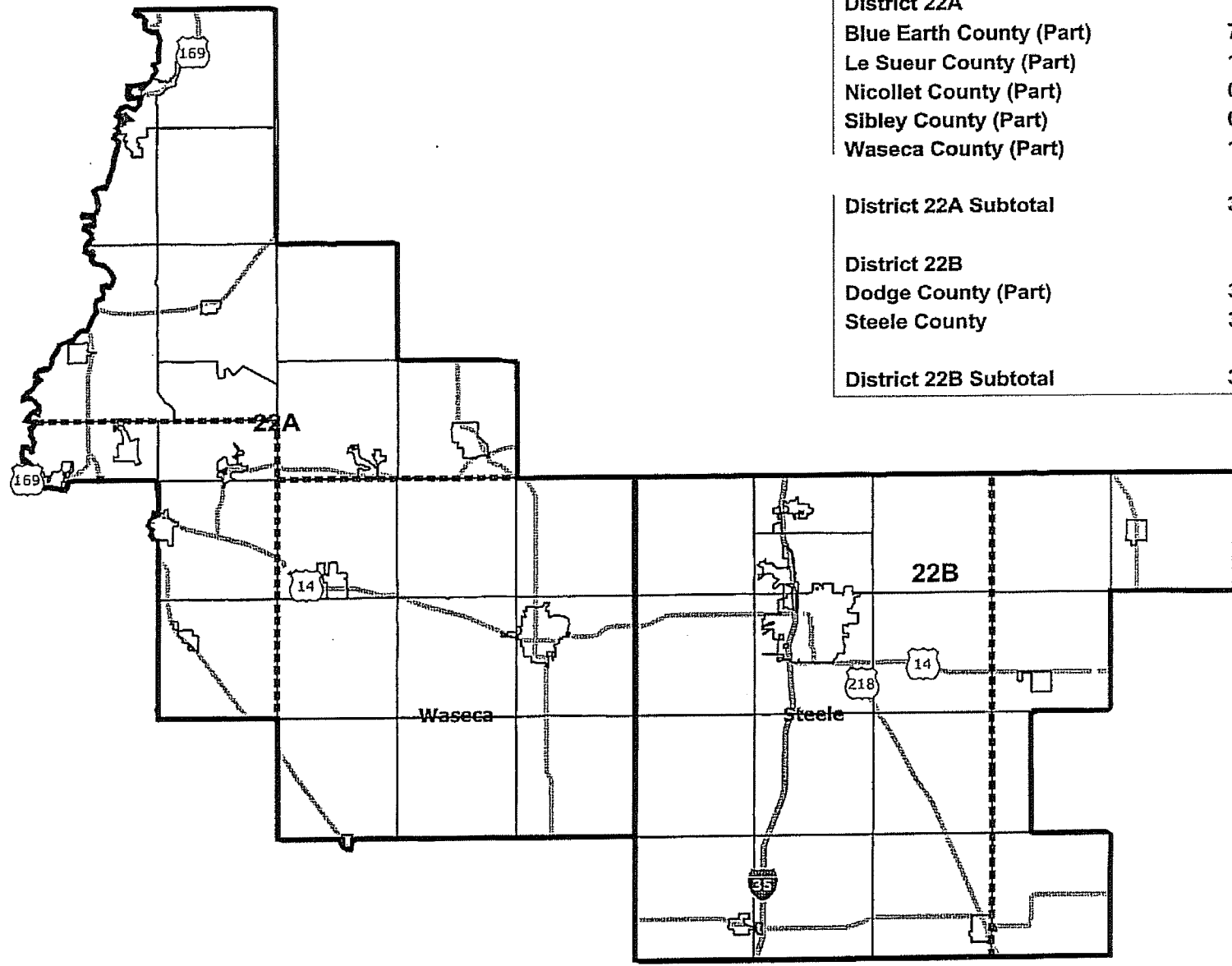
District 21A and 21B

F2	F11
District 21A	
Blue Earth County (Part)	9,473
Faribault County (Part)	8,410
Martin County	20,840
Watsonwan County (Part)	981
District 21A Subtotal	39,704
District 21B	
Faribault County (Part)	6,143
Freeborn County	31,255
Waseca County (Part)	2,135
District 21B Subtotal	39,533



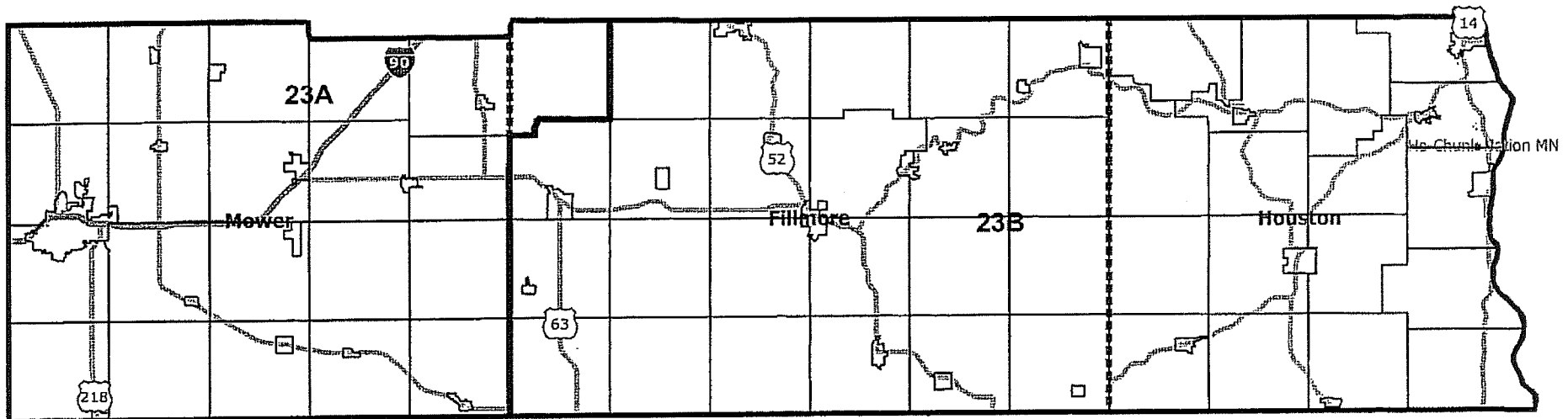
Britton et al State Legislative Plan

District 22A and 22B



F2	F11
District 22A	
Blue Earth County (Part)	7,838
Le Sueur County (Part)	14,632
Nicollet County (Part)	0
Sibley County (Part)	0
Waseca County (Part)	17,001
District 22A Subtotal	39,471
District 22B	
Dodge County (Part)	3,132
Steele County	36,576
District 22B Subtotal	39,708

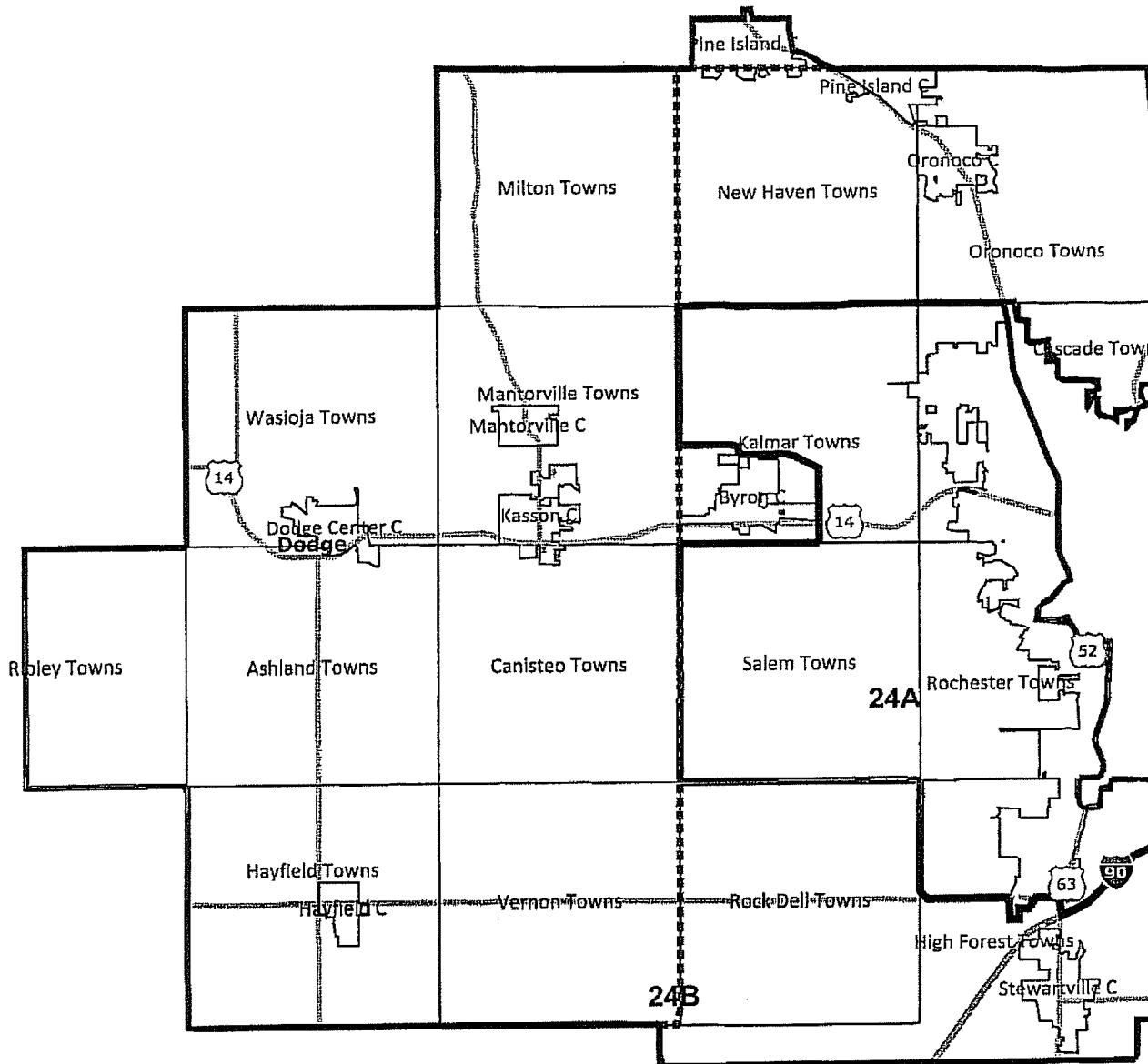
Britton et al State Legislative Plan District 23A and 23B



F2	F11
District 23A	
Fillmore County (Part)	458
Mower County	39,163
District 23A Subtotal	39,621
 District 23B	
Fillmore County (Part)	20,408
Houston County	19,027
Winona County (Part)	0
District 23B Subtotal	39,435

Britton et al State Legislative Plan

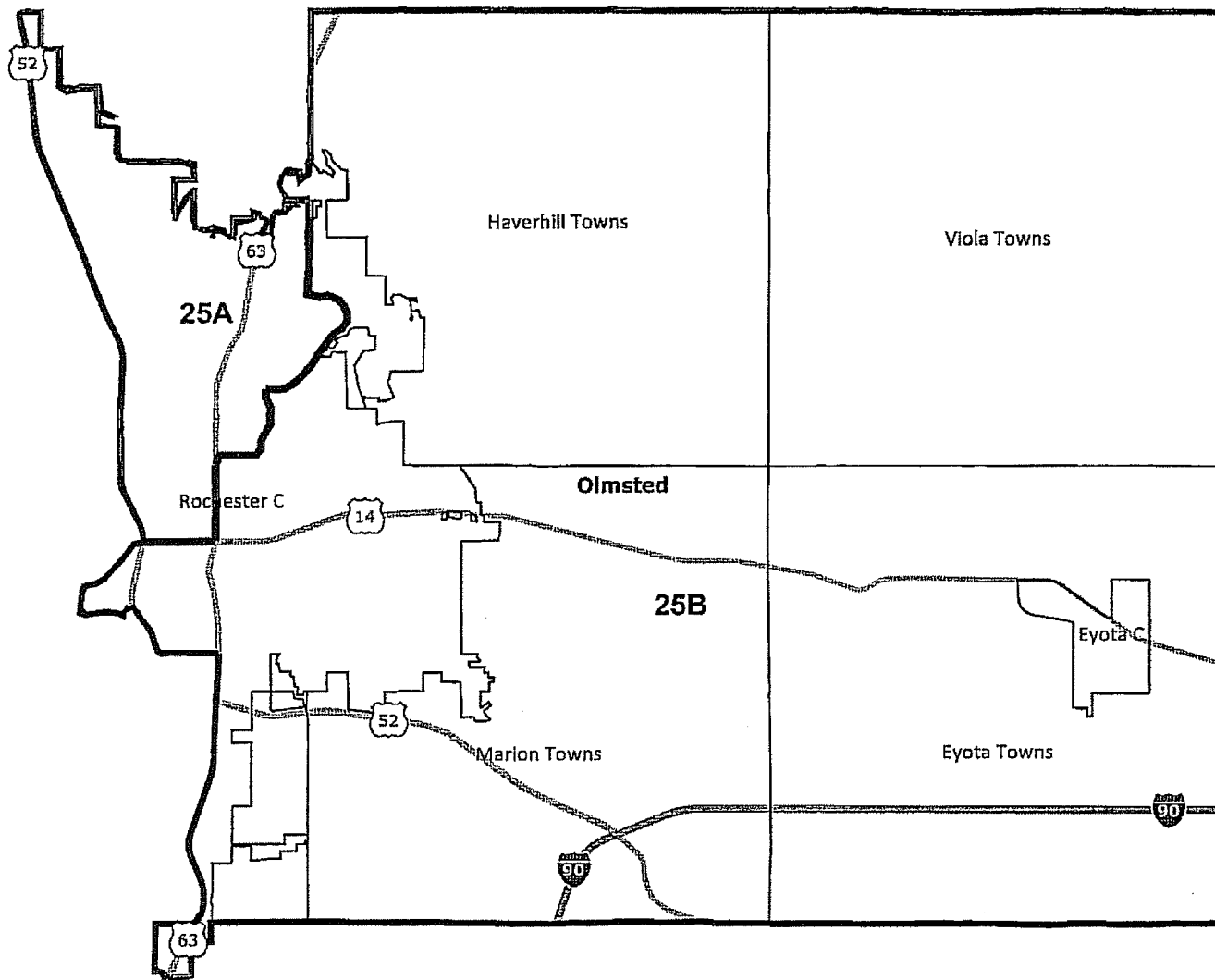
District 24A and 24B



F2	F11
District 24A	
Olmsted County	
Cascade Township (part)	393
High Forest Twn (part)	295
Kalmar Township (part)	827
MCD: Rochester City (part)	35,540
Rochester Township (part)	1,574
Rock Dell Township (part)	1
MCD: Salem Township	1,086
Olmsted County (part)	39,716
District 24A Subtotal	39,716
District 24B	
Dodge County (part)	
Goodhue County (part)	16,955
Olmsted County (part)	2,570
District 24B Subtotal	39,730

Britton et al State Legislative Plan

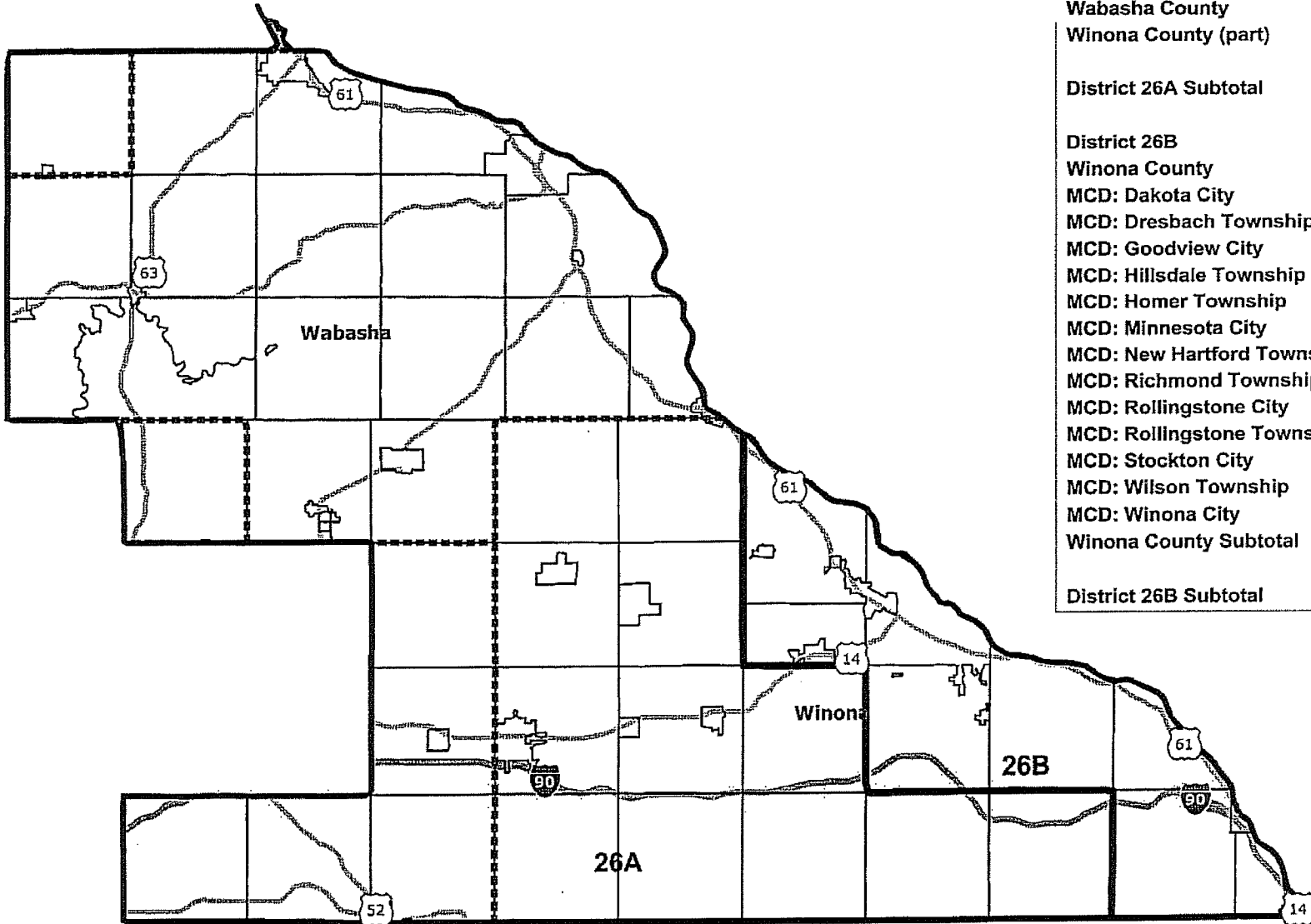
District 25A and 25B



F2	F11
District 25A	
Olmsted County	
MCD: Cascade Twn (part)	0
MCD: Rochester City (part)	39,733
District 25A Subtotal	39,733
District 25B	
Olmsted County	
MCD: Eyota City	1,977
MCD: Eyota Township	464
MCD: Haverhill Township	1,495
MCD: Marion Township	3,653
MCD: Rochester City (part)	31,496
MCD: Rochester Twn (part)	55
MCD: Viola Township	589
District 25B Subtotal	39,729

Britton et al State Legislative Plan

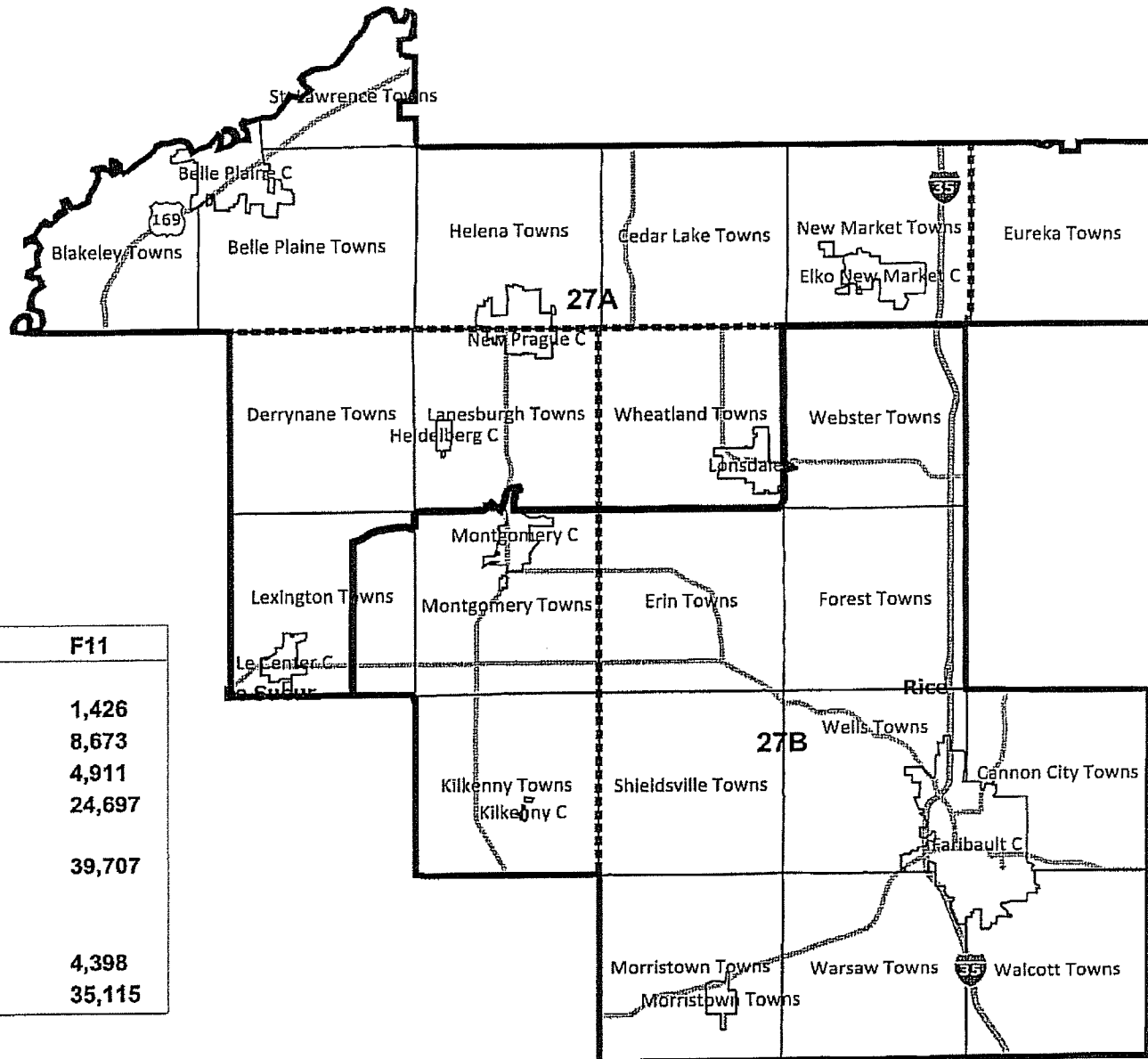
District 26A and 26B



F2	F11
District 26A	
Goodhue County (part)	1,342
Olmsted County (part)	4,865
Wabasha County	21,676
Winona County (part)	11,754
District 26A Subtotal	39,637
District 26B	
Winona County	
MCD: Dakota City	323
MCD: Dresbach Township	456
MCD: Goodview City	4,036
MCD: Hillsdale Township	912
MCD: Homer Township	1,356
MCD: Minnesota City	204
MCD: New Hartford Township	890
MCD: Richmond Township	699
MCD: Rollingstone City	664
MCD: Rollingstone Township	701
MCD: Stockton City	697
MCD: Wilson Township	1,177
MCD: Winona City	27,592
Winona County Subtotal	39,707
District 26B Subtotal	39,707

Britton et al State Legislative Plan

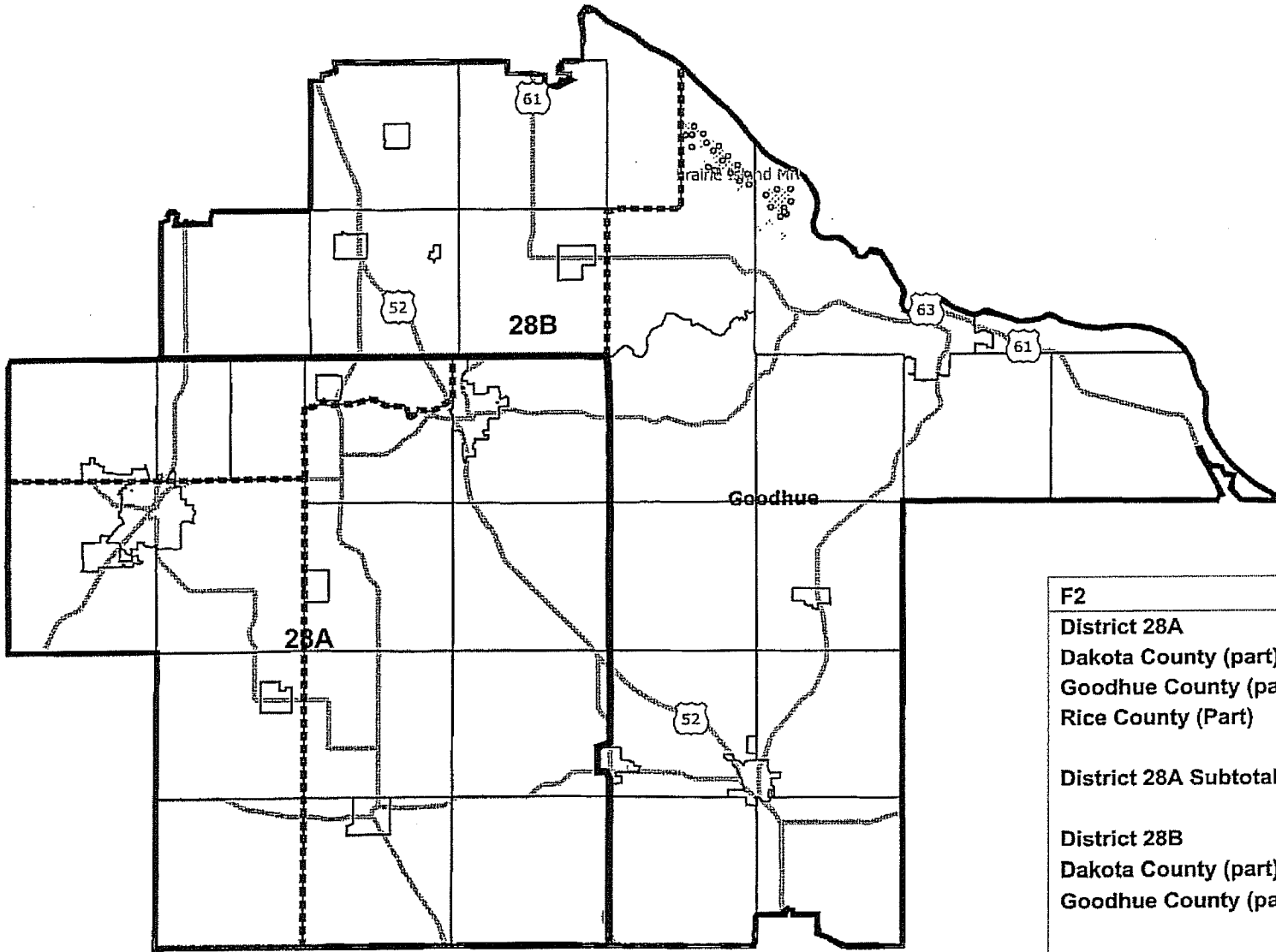
District 27A and 27B



F2	F11
District 27A	
Dakota County (part)	1,426
Le Sueur County (part)	8,673
Rice County (part)	4,911
Scott County (part)	24,697
District 27A Subtotal	39,707
District 27B	
Le Sueur County (part)	4,398
Rice County (part)	35,115

Britton et al State Legislative Plan

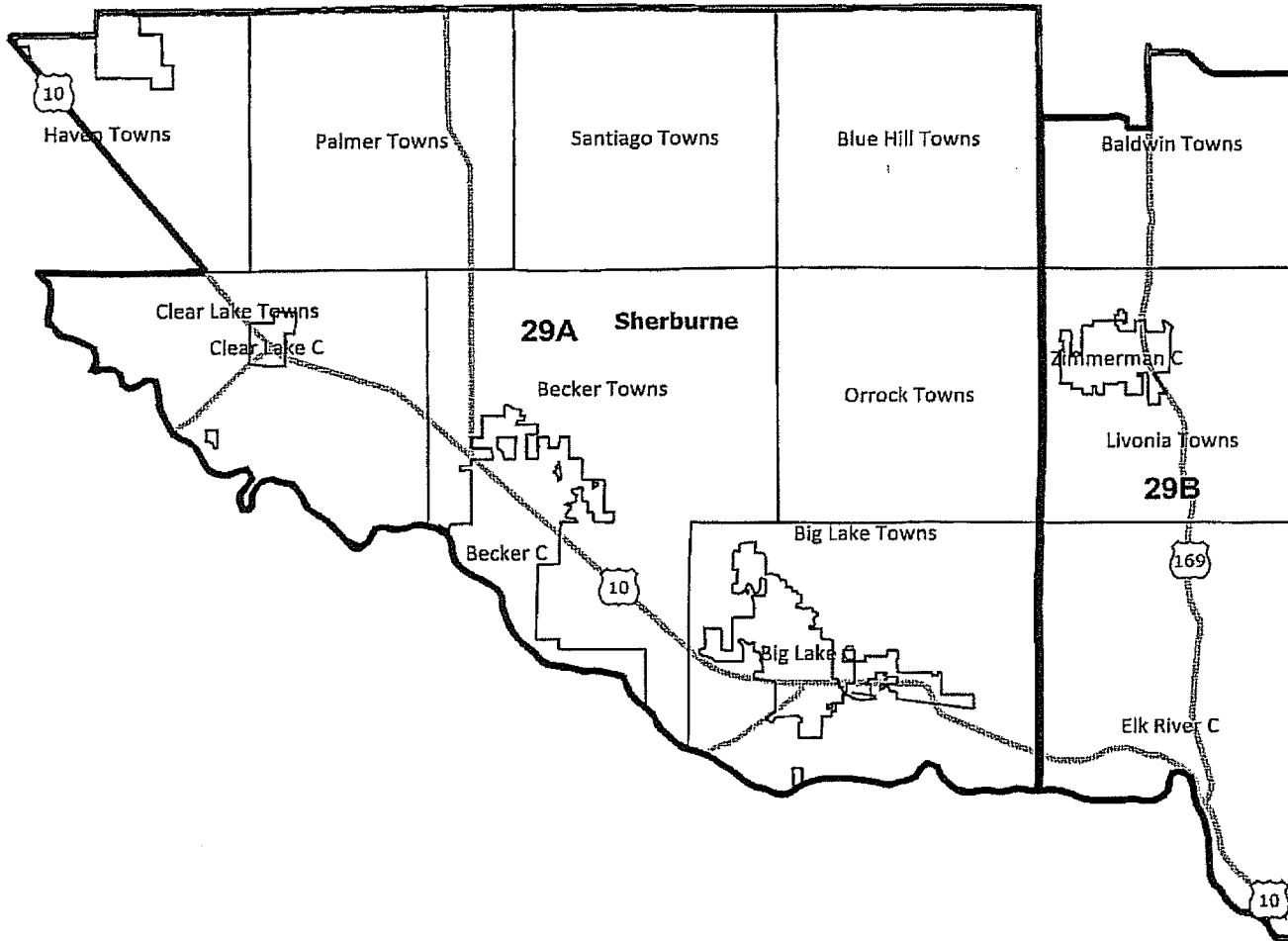
District 28A and 28B



F2	F11
District 28A	
Dakota County (part)	3,956
Goodhue County (part)	11,489
Rice County (Part)	24,116
District 28A Subtotal	39,561
District 28B	
Dakota County (part)	8,913
Goodhue County (part)	30,782
District 28B Subtotal	39,695

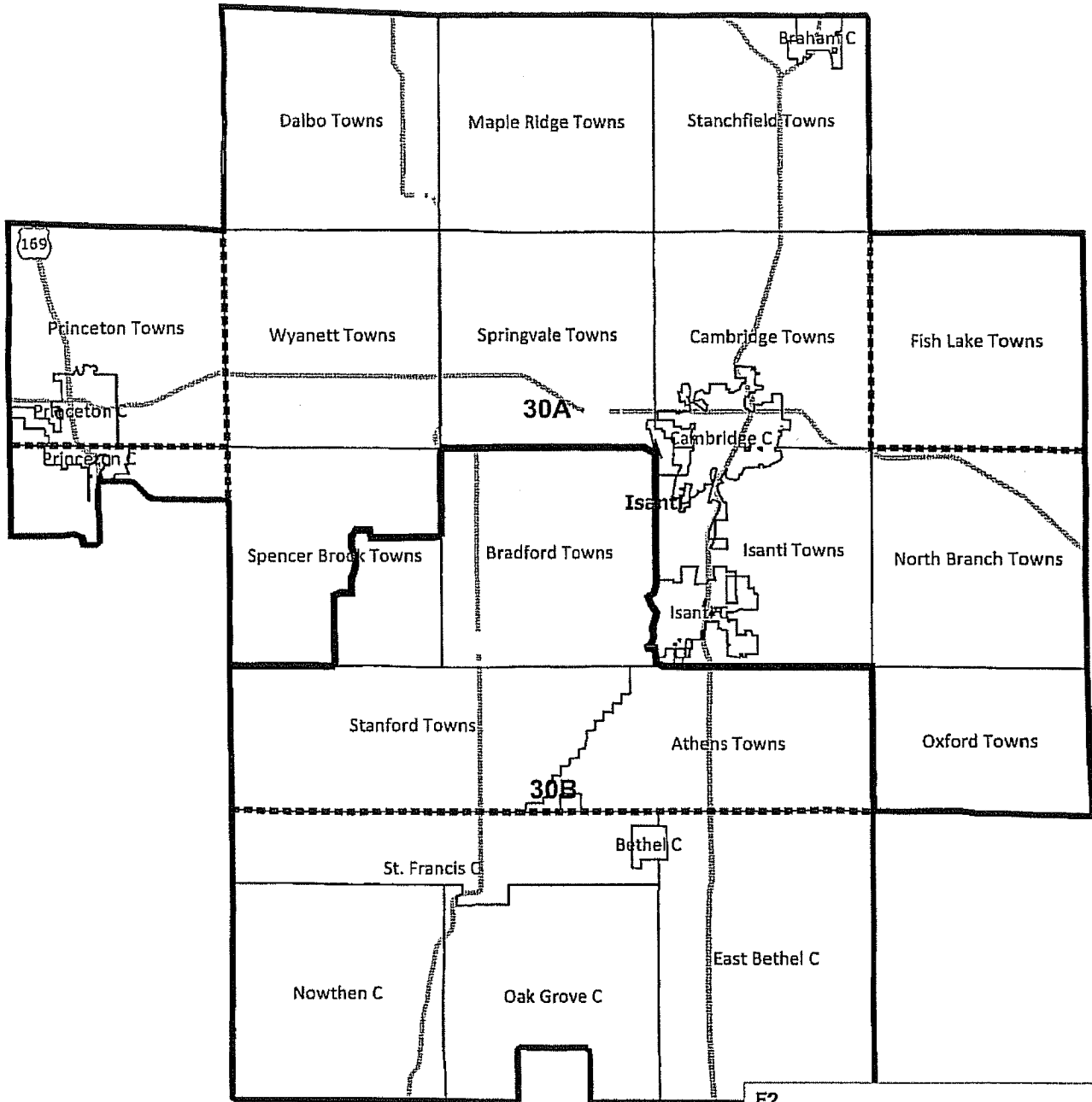
Britton et al State Legislative Plan

District 29A and 29B



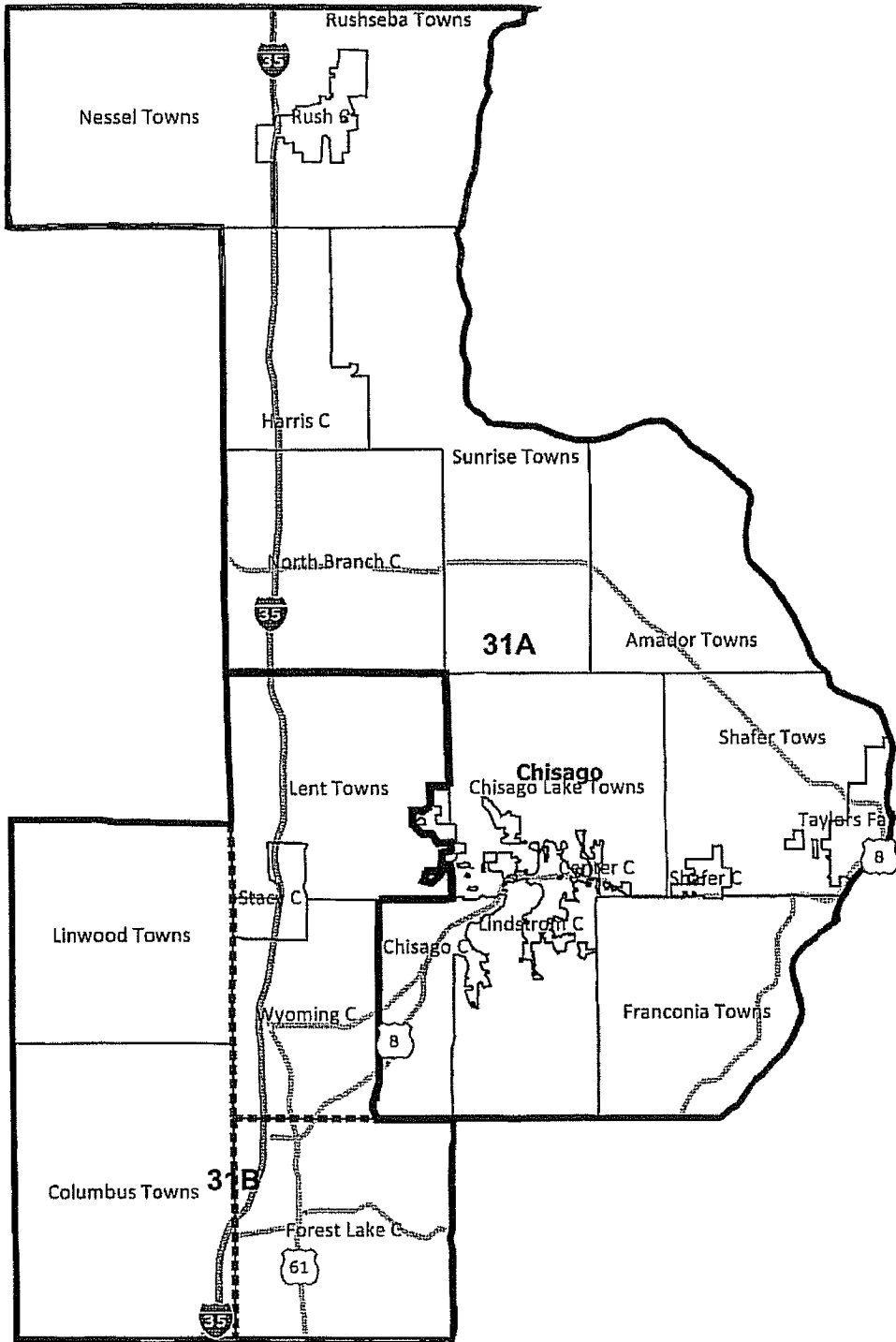
F2	F11
District 29A	
Sherburne County	
MCD: Becker City	4,538
MCD: Becker Township	4,842
MCD: Big Lake City	10,060
MCD: Big Lake Township	7,386
MCD: Blue Hill Township	2,176
MCD: Clear Lake City	545
MCD: Clear Lake Township	1,539
MCD: Haven Township (part)	652
MCD: Orrock Township	3,451
MCD: Palmer Township	2,354
MCD: Santiago Township	1,895
MCD: St. Cloud City (part)	3
Sherburne County Subtotal	39,441
District 29A Subtotal	39,441
District 29B	
Sherburne County	
MCD: Baldwin Twn (part)	5,563
MCD: Elk River City	22,974
MCD: Livonia Township	5,951
MCD: Zimmerman City	5,228
Sherburne County Subtotal	39,716
District 29B Subtotal	39,716

Britton et al State Legislative Plan District 30A and 30B



F2	F11
District 30A	
Chisago County (part)	2,012
Isanti County (part)	29,527
Mille Lacs County (part)	6,904
Sherburne County (part)	1,226
District 30A Subtotal	39,669
District 30B	
Anoka County (part)	31,251
Isanti County (part)	8,289
District 30B Subtotal	39,540

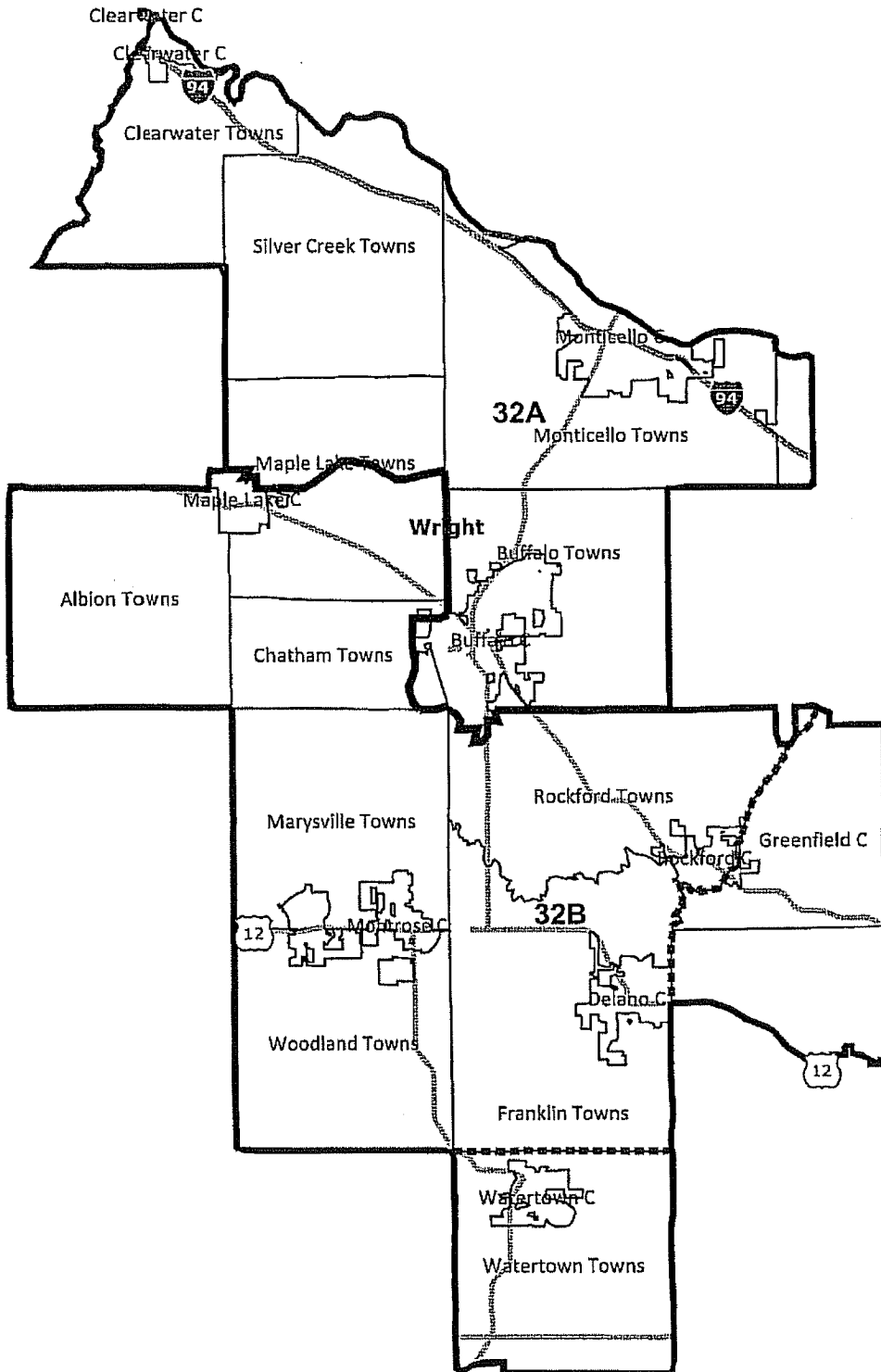
Britton et al State Legislative Plan District 31A and 31B



F2	F11
District 31A	
Chisago County	
MCD: Amador Township	885
MCD: Center City	628
MCD: Chisago City	4,967
MCD: Chisago Lake Township	4,656
MCD: Franconia Township	1,805
MCD: Harris City	1,132
MCD: Lent Township (part)	37
MCD: Lindstrom City	4,442
MCD: Nessel Township	1,951
MCD: North Branch City	10,125
MCD: Rush City	3,079
MCD: Rushseba Township	804
MCD: Shafer City	1,045
MCD: Shafer Township	1,048
MCD: Sunrise Township	1,994
MCD: Taylor's Falls City	976
District 31A Subtotal	39,574
District 31B	
Anoka County	
MCD: Columbus Township	3,914
MCD: Linwood Township	5,123
Anoka County Subtotal	9,037
Chisago County	
MCD: Lent Township (part)	3,054
MCD: Stacy City	1,456
MCD: Wyoming City	7,791
Chisago County Subtotal	12,301
Washington County	
MCD: Forest Lake City	18,375
Washington County Subtotal	18,375
District 31B Subtotal	39,713

Britton et al State Legislative Plan

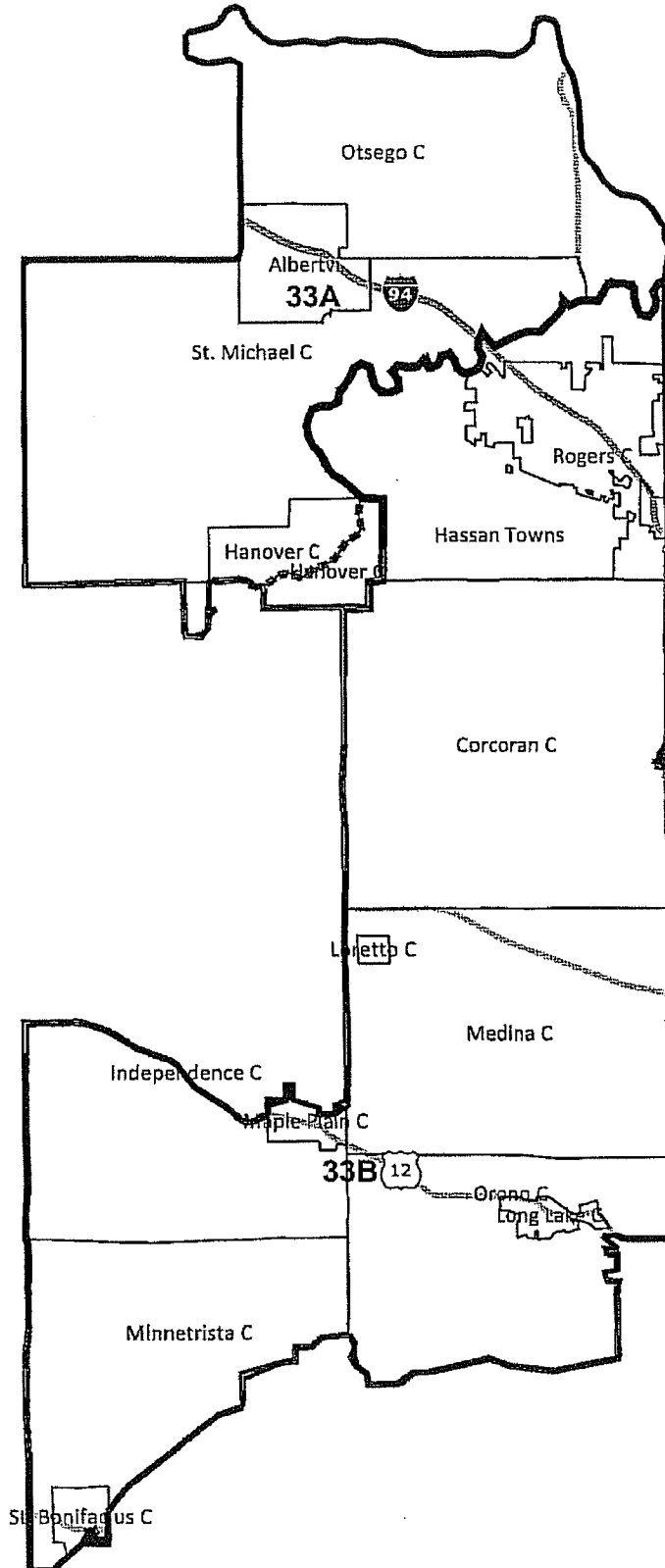
District 32A and 32B



F2	F11
District 32A	
Stearns County	
MCD: Clearwater City	0
Stearns County Subtotal	0
Wright County	
MCD: Buffalo City (part)	15,364
MCD: Buffalo Township	1,804
MCD: Chatham Twn (part)	80
MCD: Clearwater City (part)	1,735
MCD: Clearwater Township	1,306
MCD: Maple Lake Twn (part)	677
MCD: Monticello City	12,759
MCD: Monticello Township	3,181
MCD: Otsego City (part)	213
MCD: Silver Creek Township	2,335
Wright County Subtotal	39,454
District 32A Subtotal	39,454
District 32B	
Carver County	
MCD: Watertown City	4,205
MCD: Watertown Township	1,204
Carver County Subtotal	5,409
Hennepin County	
MCD: Greenfield City	2,777
Independence City (part)	2,140
MCD: Rockford City (part)	426
Hennepin County Subtotal	5,343
Wright County	
MCD: Albion Township	1,255
MCD: Buffalo City (part)	89
MCD: Chatham Twn (part)	1,222
MCD: Delano City	5,464
MCD: Franklin Township	2,760
MCD: Maple Lake City	2,059
MCD: Maple Lake Twn (part)	1,371
MCD: Marysville Township	2,147
MCD: Montrose City	2,847
MCD: Rockford City	3,890
MCD: Rockford Township	3,194
MCD: Waverly City	1,357
MCD: Woodland Township	1,082
Wright County Subtotal	28,737
District 32B Subtotal	39,489

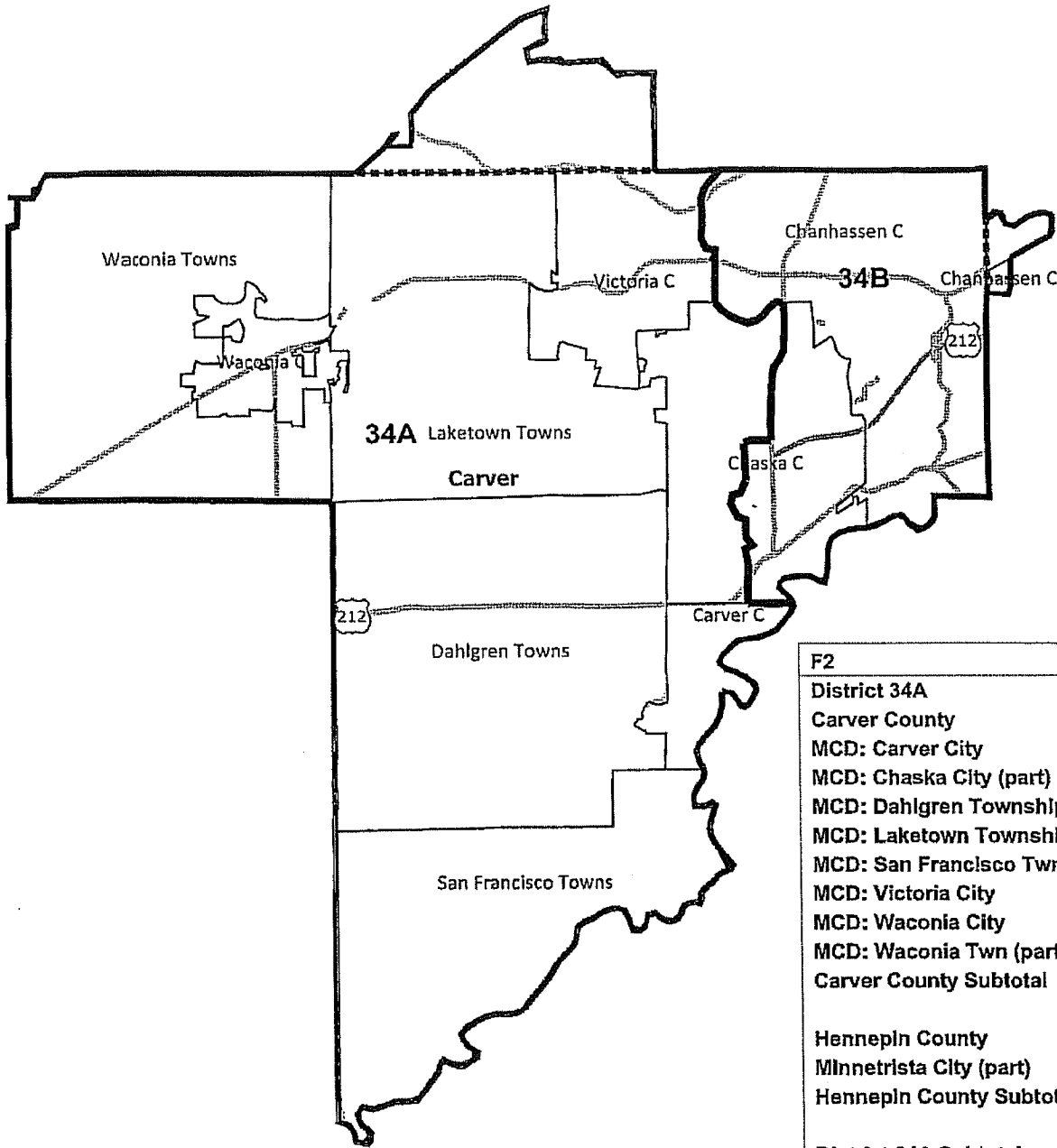
Britton et al State Legislative Plan

District 33A and 33B



F2	F11
District 33A	
Hennepin County	
MCD: Hanover City (part)	609
Hennepin County Subtotal	609
Wright County	
MCD: Albertville	7,044
MCD: Hanover City	2,329
MCD: Otsego City (part)	13,358
MCD: St. Michael City	16,399
Wright County Subtotal	39,130
District 33A Subtotal	39,739
District 33B	
Hennepin County	
MCD: Corcoran City	5,379
MCD: Hassan Township	2,600
Independence City (part)	1,364
MCD: Long Lake City	1,768
MCD: Loretto City	650
MCD: Maple Plain City	1,768
MCD: Medina City	4,892
Minnetrista City (part)	4,173
MCD: Orono City (part)	6,121
MCD: Rogers City	8,597
MCD: St. Bonifacius City	2,283
Hennepin County Subtotal	39,595
District 33B Subtotal	39,595

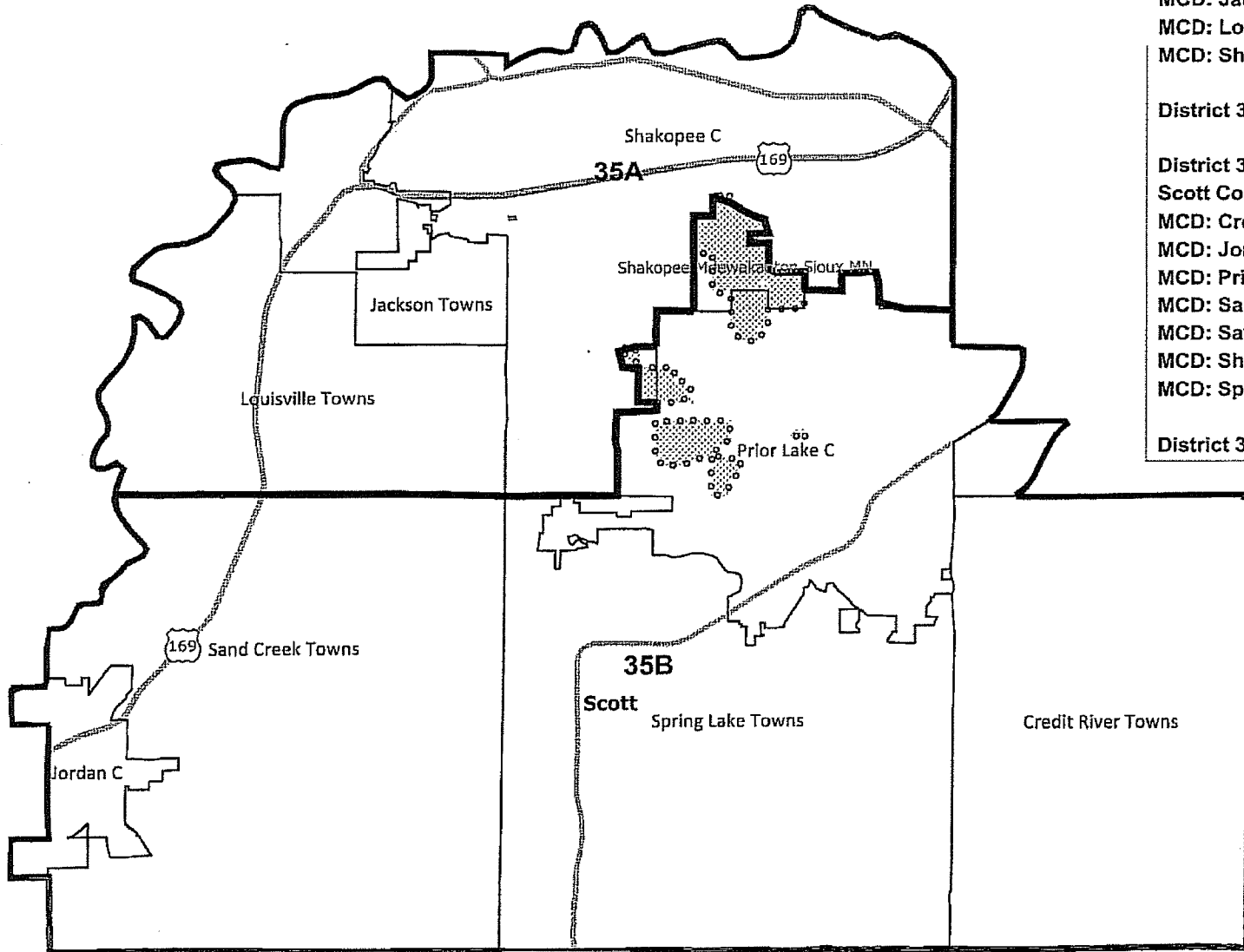
Britton et al State Legislative Plan District 34A and 34B



F2	F11
District 34A	
Carver County	
MCD: Carver City	3,724
MCD: Chaska City (part)	10,095
MCD: Dahlgren Township	1,331
MCD: Laketown Township	2,243
MCD: San Francisco Twn	832
MCD: Victoria City	7,345
MCD: Waconia City	10,697
MCD: Waconia Twn (part)	1,213
Carver County Subtotal	37,480
Hennepin County	
Minnetrsta City (part)	2,211
Hennepin County Subtotal	2,211
District 34A Subtotal	39,691
District 34B	
Carver County	
MCD: Chanhassen City	22,952
MCD: Chaska City (part)	13,675
Carver County Subtotal	36,627
Hennepin County	
Chanhassen City (part)	0
Eden Prairie City (part)	2,957
Hennepin County Subtotal	2,957
District 34B Subtotal	39,584

Britton et al State Legislative Plan

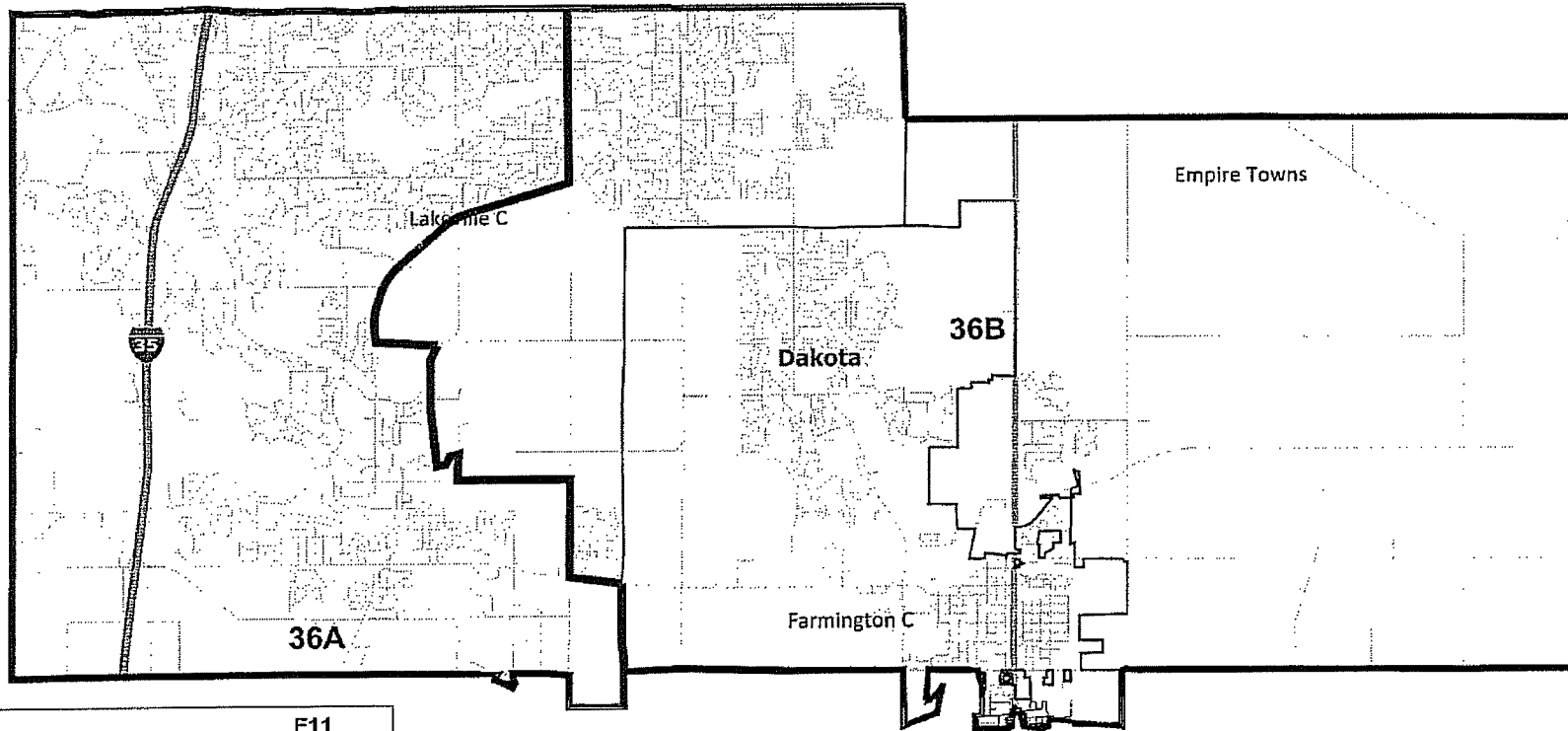
District 35A and 35B



F2	F11
District 35A	
Scott County	
MCD: Jackson Township	1,464
MCD: Louisville Township	1,266
MCD: Shakopee City (part)	36,869
District 35A Subtotal	39,599
District 35B	
Scott County	
MCD: Credit River Township	5,096
MCD: Jordan City	5,470
MCD: Prior Lake City	22,796
MCD: Sand Creek Township	1,521
MCD: Savage City (part)	707
MCD: Shakopee City (part)	207
MCD: Spring Lake Township	3,631
District 35B Subtotal	39,428

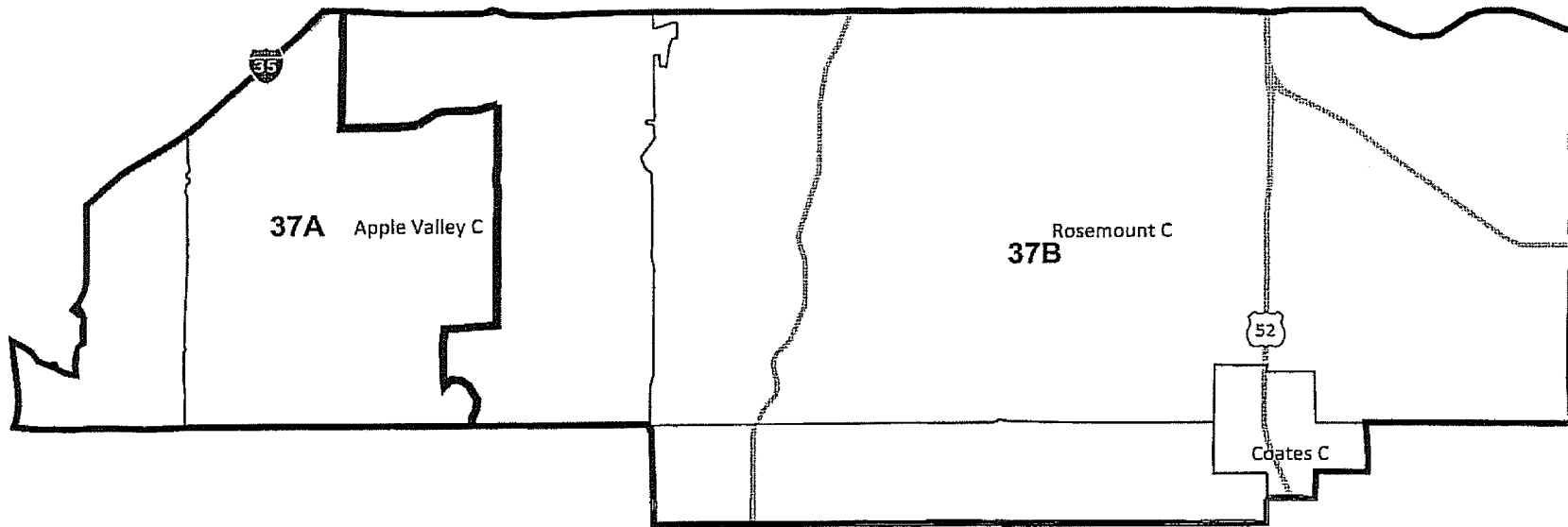
Britton et al State Legislative Plan

District 36A and 36B



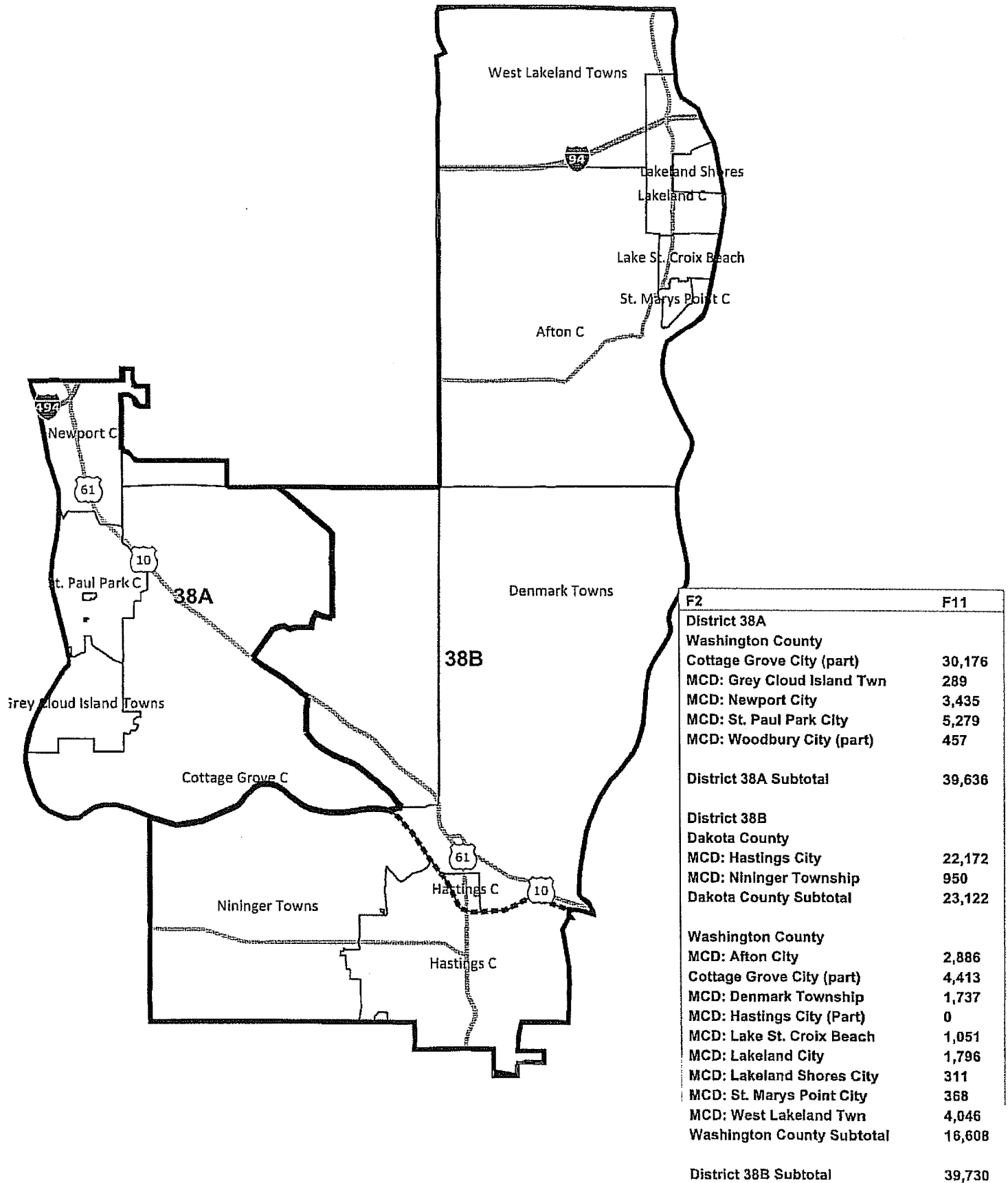
F2	F11
District 36A	
Dakota County	
MCD: Lakeville City (part)	39,734
District 36A Subtotal	39,734
District 36B	
Dakota County	
MCD: Castle Rock Township	27
MCD: Empire Twn (part)	2,394
MCD: Farmington City	21,086
MCD: Lakeville City (part)	16,220
District 36B Subtotal	39,727

Britton et al State Legislative Plan District 37A and 37B



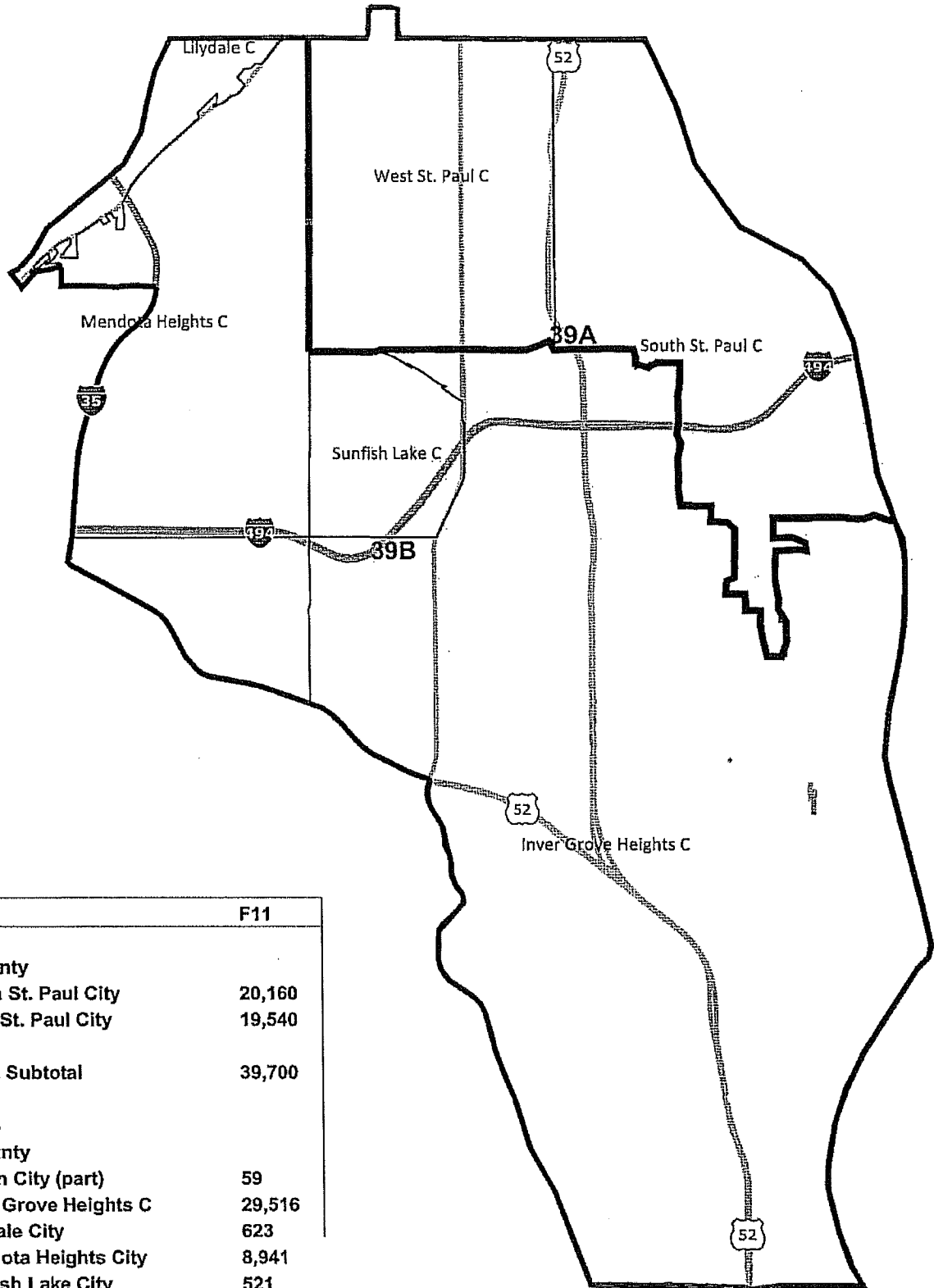
F2	F11
District 37A	
Dakota County	
Apple Valley City (part)	31,499
Burnsville City (part)	8,120
District 37A Subtotal	39,619
District 37B	
Dakota County	
Apple Valley City (part)	17,585
Coates City	161
Empire Township (part)	50
Rosemount City	21,874
District 37B Subtotal	39,670

Britton et al State Legislative Plan District 38A and 38B



F2	F11
District 38A	
Washington County	
Cottage Grove City (part)	30,176
MCD: Grey Cloud Island Twn	289
MCD: Newport City	3,435
MCD: St. Paul Park City	5,279
MCD: Woodbury City (part)	457
District 38A Subtotal	39,636
District 38B	
Dakota County	
MCD: Hastings City	22,172
MCD: Nininger Township	950
Dakota County Subtotal	23,122
Washington County	
MCD: Afton City	2,886
MCD: Cottage Grove City (part)	4,413
MCD: Denmark Township	1,737
MCD: Hastings City (Part)	0
MCD: Lake St. Croix Beach	1,051
MCD: Lakeland City	1,796
MCD: Lakeland Shores City	311
MCD: St. Marys Point City	368
MCD: West Lakeland Twn	4,046
Washington County Subtotal	16,608
District 38B Subtotal	39,730

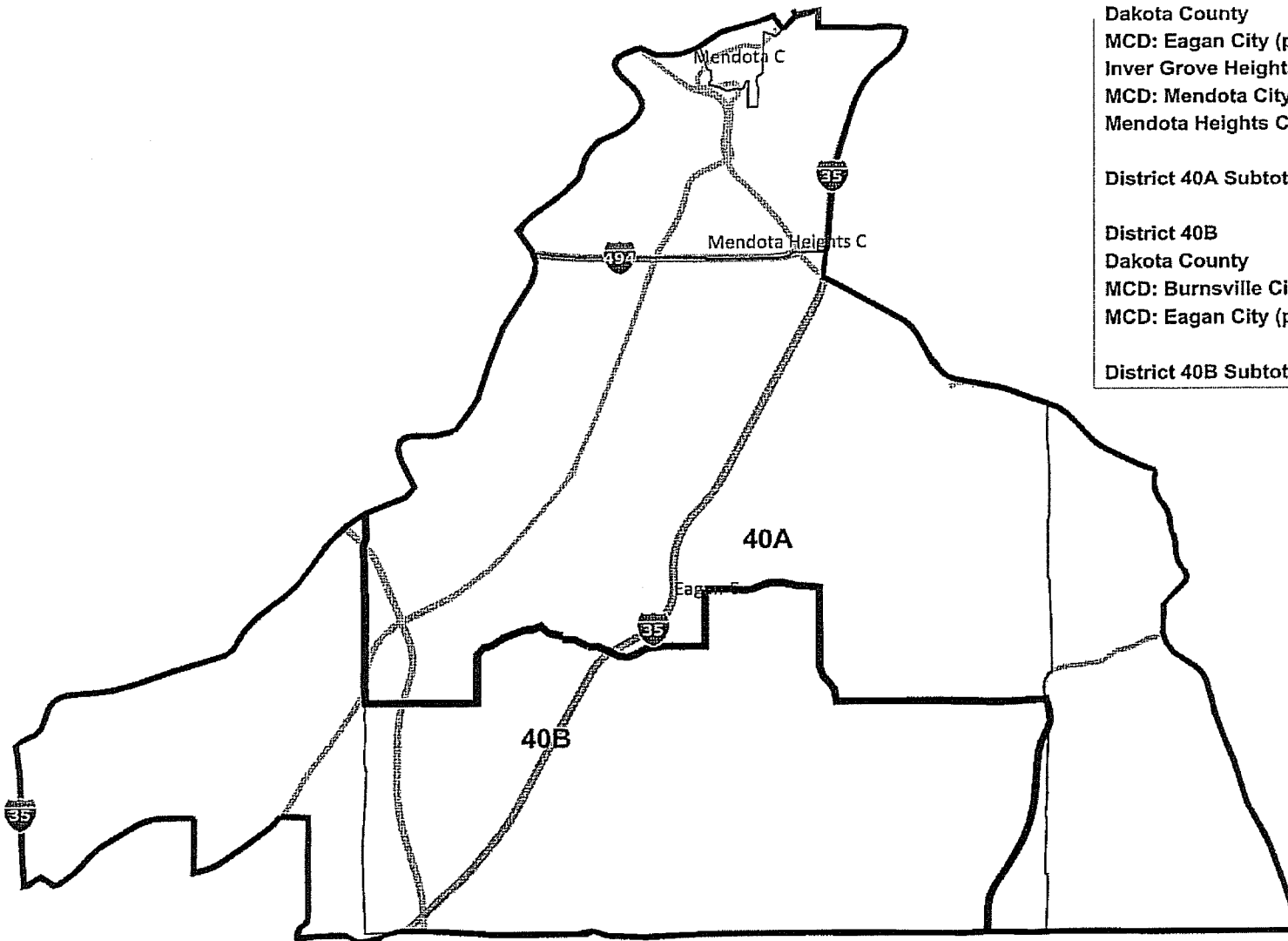
Britton et al State Legislative Plan District 39A and 39B



F2	F11
District 39A	
Dakota County	
MCD: South St. Paul City	20,160
MCD: West St. Paul City	19,540
District 39A Subtotal	39,700
District 39B	
Dakota County	
MCD: Eagan City (part)	59
MCD: Inver Grove Heights C	29,516
MCD: Lilydale City	623
MCD: Mendota Heights City	8,941
MCD: Sunfish Lake City	521
District 39B Subtotal	39,660

Britton et al State Legislative Plan

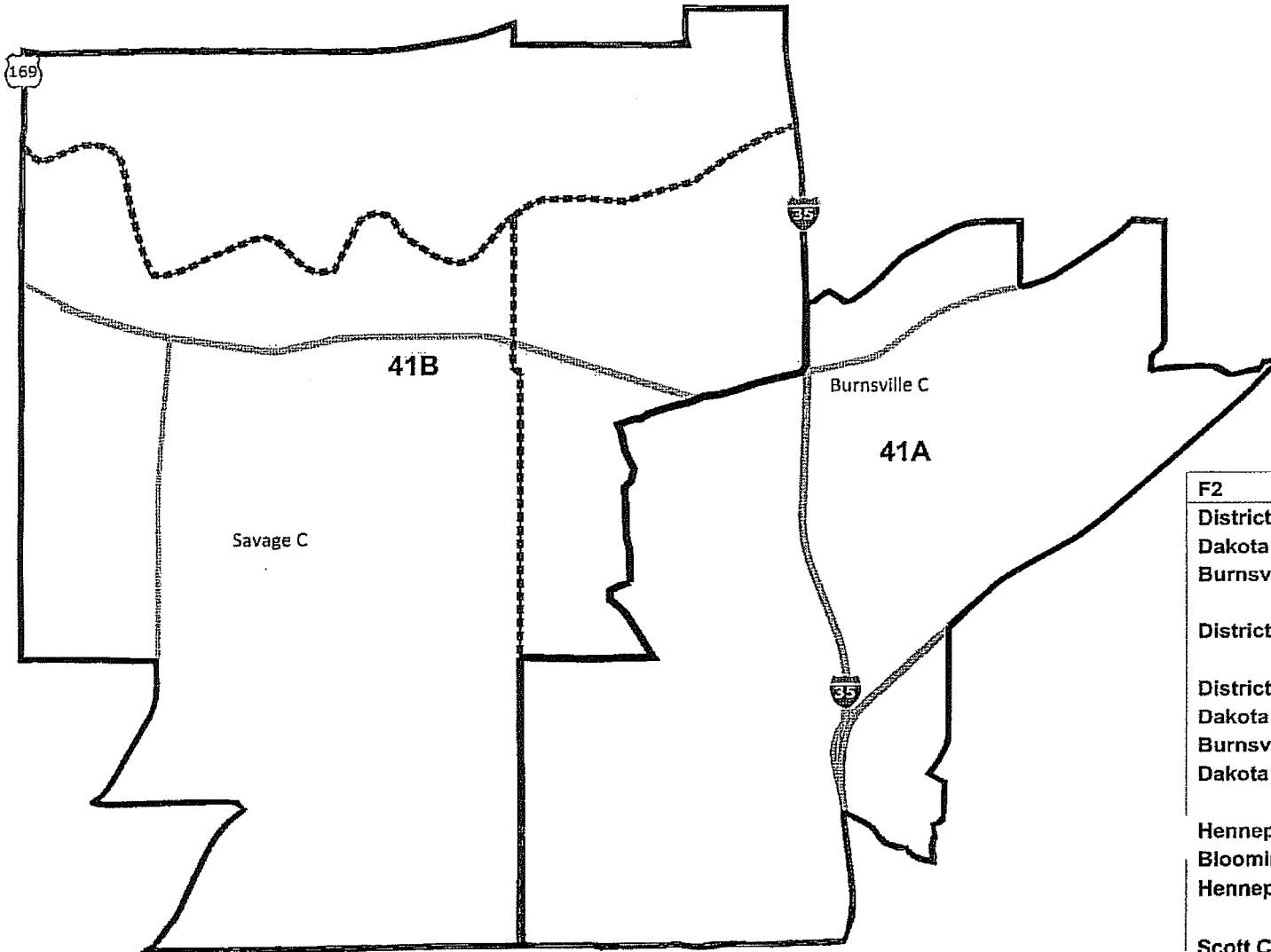
District 40A and 40B



F2	F11
District 40A	
Dakota County	
MCD: Eagan City (part)	33,013
Inver Grove Heights (part)	4,364
MCD: Mendota City	198
Mendota Heights City (part)	2,130
District 40A Subtotal	39,705
District 40B	
Dakota County	
MCD: Burnsville City (part)	8,588
MCD: Eagan City (part)	31,134
District 40B Subtotal	39,722

Britton et al State Legislative Plan

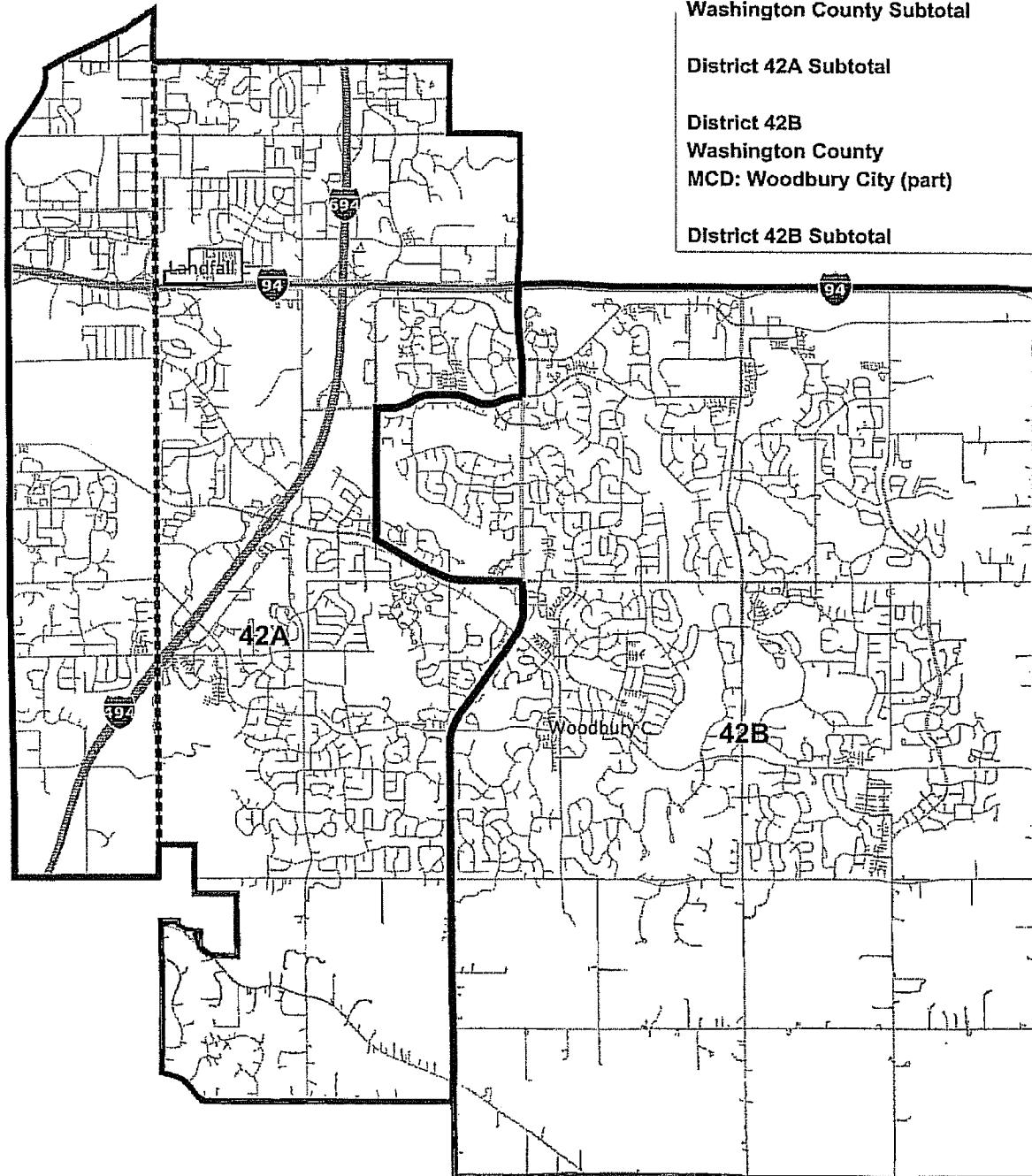
District 41A and 41B



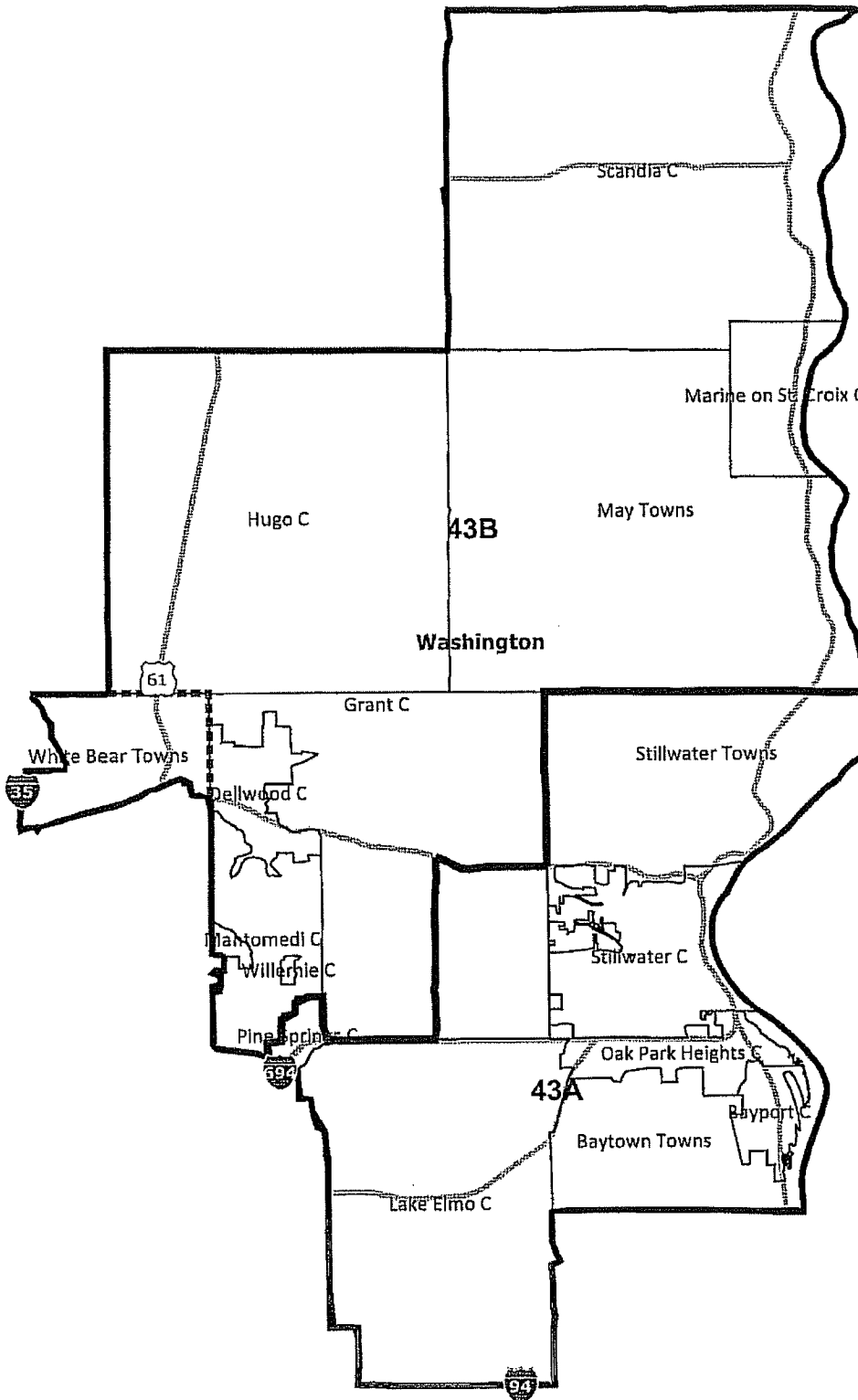
F2	F11
District 41A	
Dakota County	
Burnsville City (part)	39,687
District 41A Subtotal	39,687
District 41B	
Dakota County	
Burnsville City (part)	3,911
Dakota County Subtotal	3,911
Hennepin County	
Bloomington City (part)	9,484
Hennepin County Subtotal	9,484
Scott County	
Savage City (part)	26,204
Scott County Subtotal	26,204
District 41B Subtotal	39,599

Britton et al State Legislative Plan District 42A and 42B

F2	F11
District 42A	
Ramsey County	
MCD: Maplewood City (part)	9,038
Ramsey County Subtotal	9,038
Washington County	
MCD: Landfall City	686
MCD: Oakdale City (part)	7,824
MCD: Woodbury City (part)	21,988
Washington County Subtotal	30,498
District 42A Subtotal	39,536
District 42B	
Washington County	
MCD: Woodbury City (part)	39,516
District 42B Subtotal	39,516

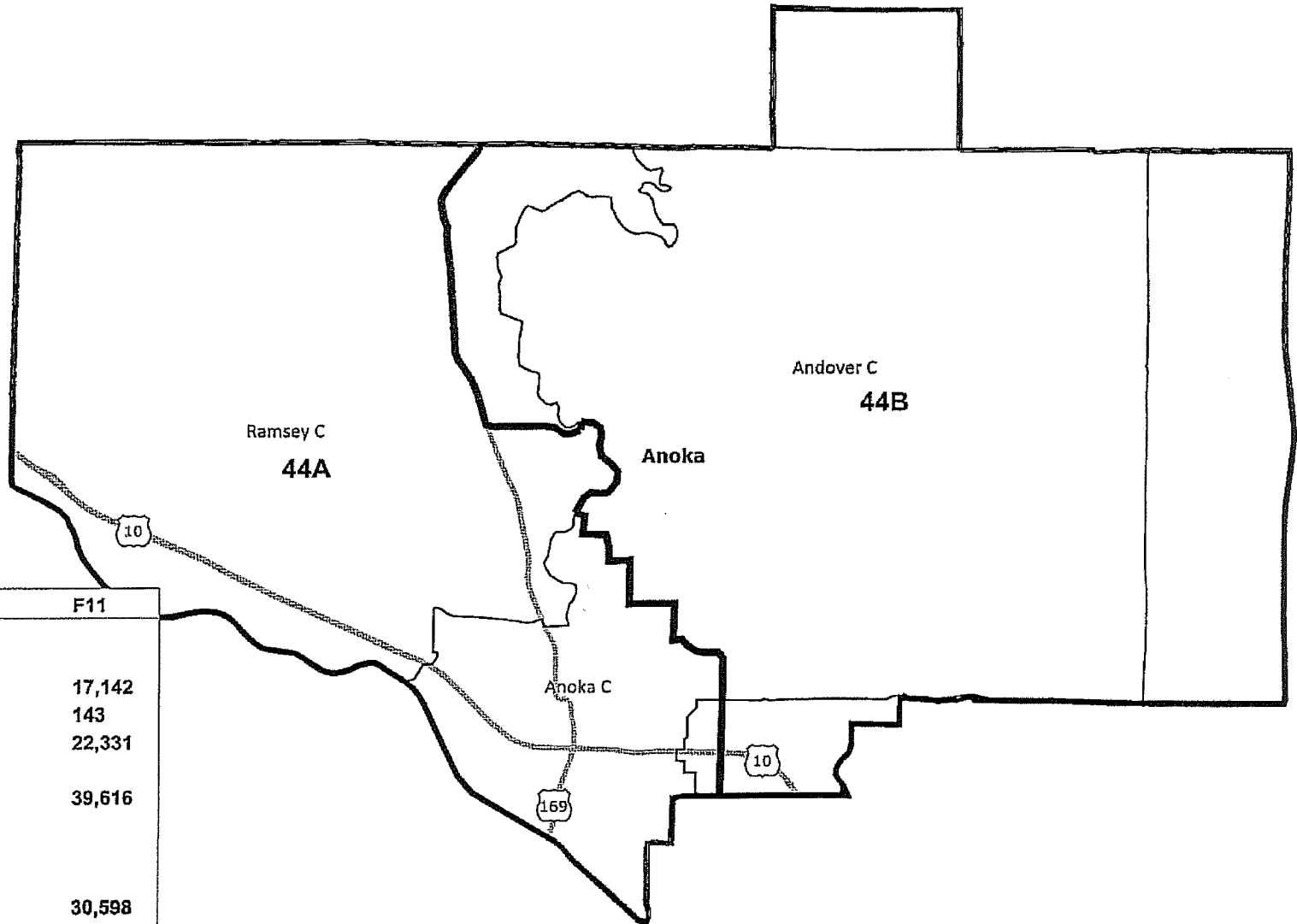


Britton et al State Legislative Plan District 43A and 43B



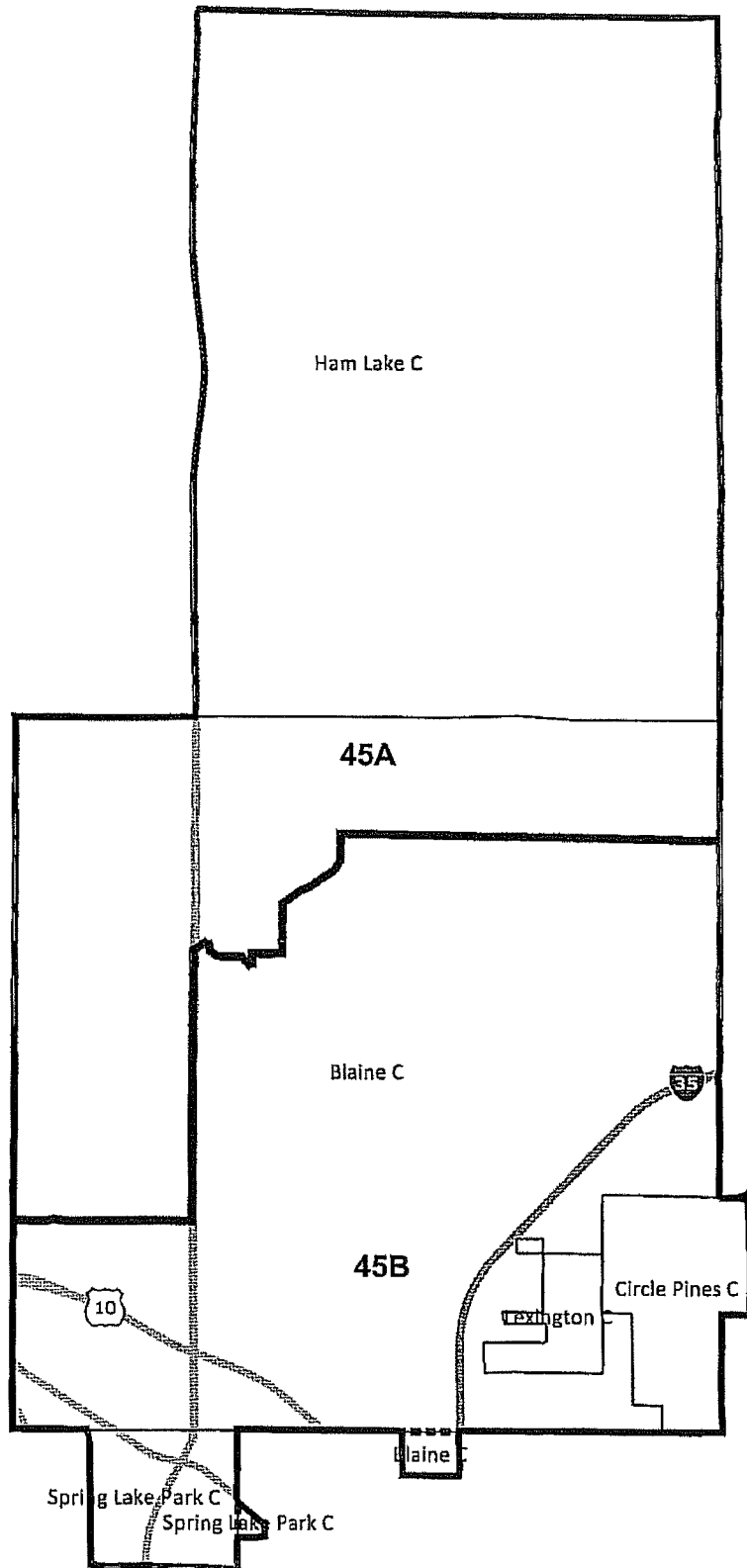
F2	F11
District 43A	
Washington County	
MCD: Bayport City	3,471
MCD: Baytown Township	1,723
MCD: Grant City (part)	915
MCD: Lake Elmo City	8,069
MCD: Oak Park Heights City	4,339
MCD: Pine Springs City	408
MCD: Stillwater City	18,225
MCD: Stillwater Township	2,366
District 43A Subtotal	39,516
District 43B	
Ramsey County	
White Bear Lake City part	0
White Bear Township (part)	5,503
Ramsey County Subtotal	5,503
Washington County	
Birchwood Village City pt.	870
MCD: Dellwood City	1,063
MCD: Grant City (part)	3,181
MCD: Hugo City	13,332
MCD: Mahtomedi City	7,676
Marine on St. Croix City	689
MCD: May Township	2,776
MCD: Scandia City	3,936
MCD: Willernie City	507
Washington County Subtotal	34,030
District 43B Subtotal	39,533

Britton et al State Legislative Plan District 44A and 44B



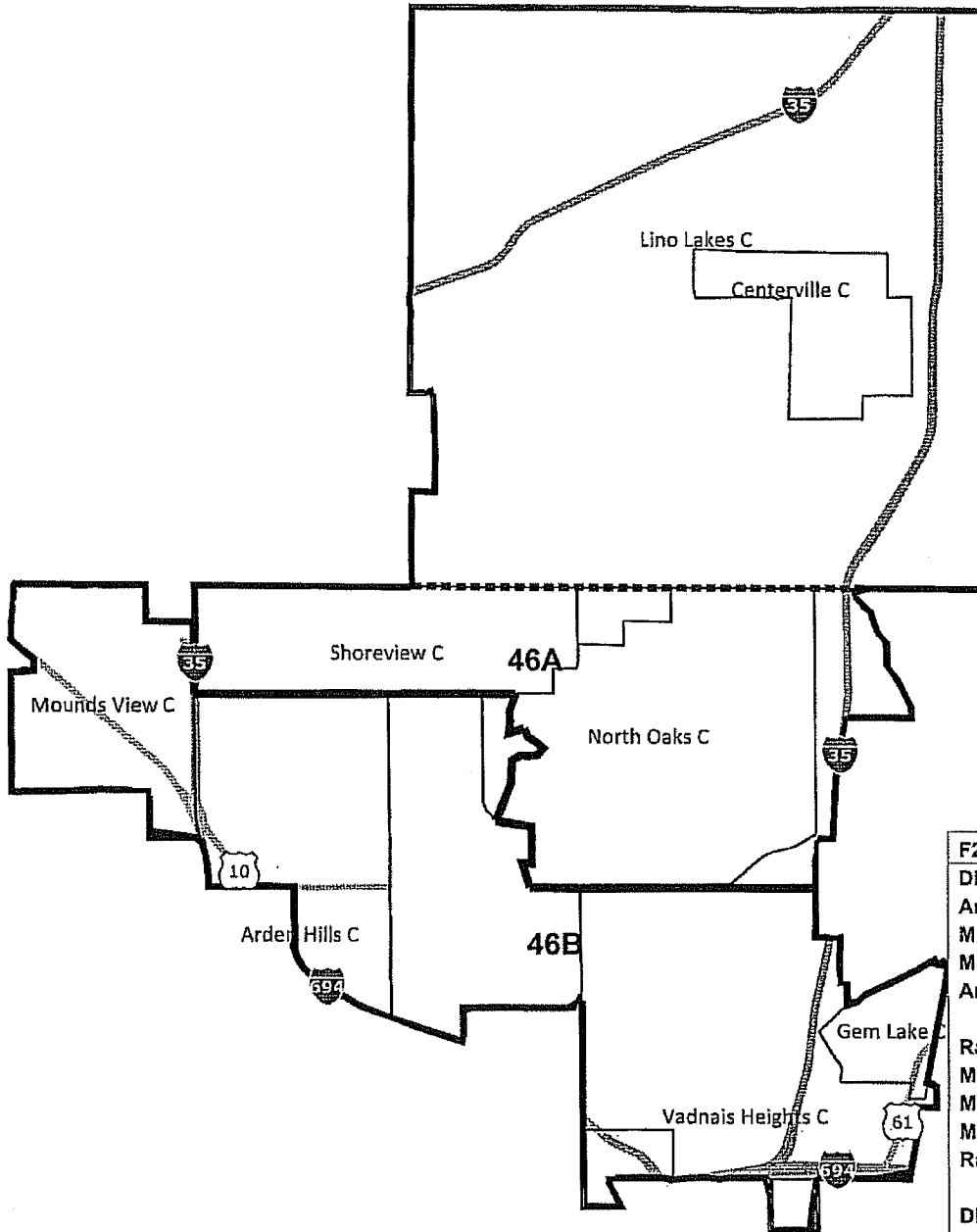
F2	F11
District 44A	
Anoka County	
MCD: Anoka City	17,142
Coon Rapids City (part)	143
MCD: Ramsey City (part)	22,331
District 44A Subtotal	39,616
District 44B	
Anoka County	
MCD: Andover City	30,598
Coon Rapids City (part)	2,991
MCD: Ham Lake City (part)	4,232
MCD: Oak Grove City (part)	533
MCD: Ramsey City (part)	1,337
District 44B Subtotal	39,691

Britton et al State Legislative Plan District 45A and 45B



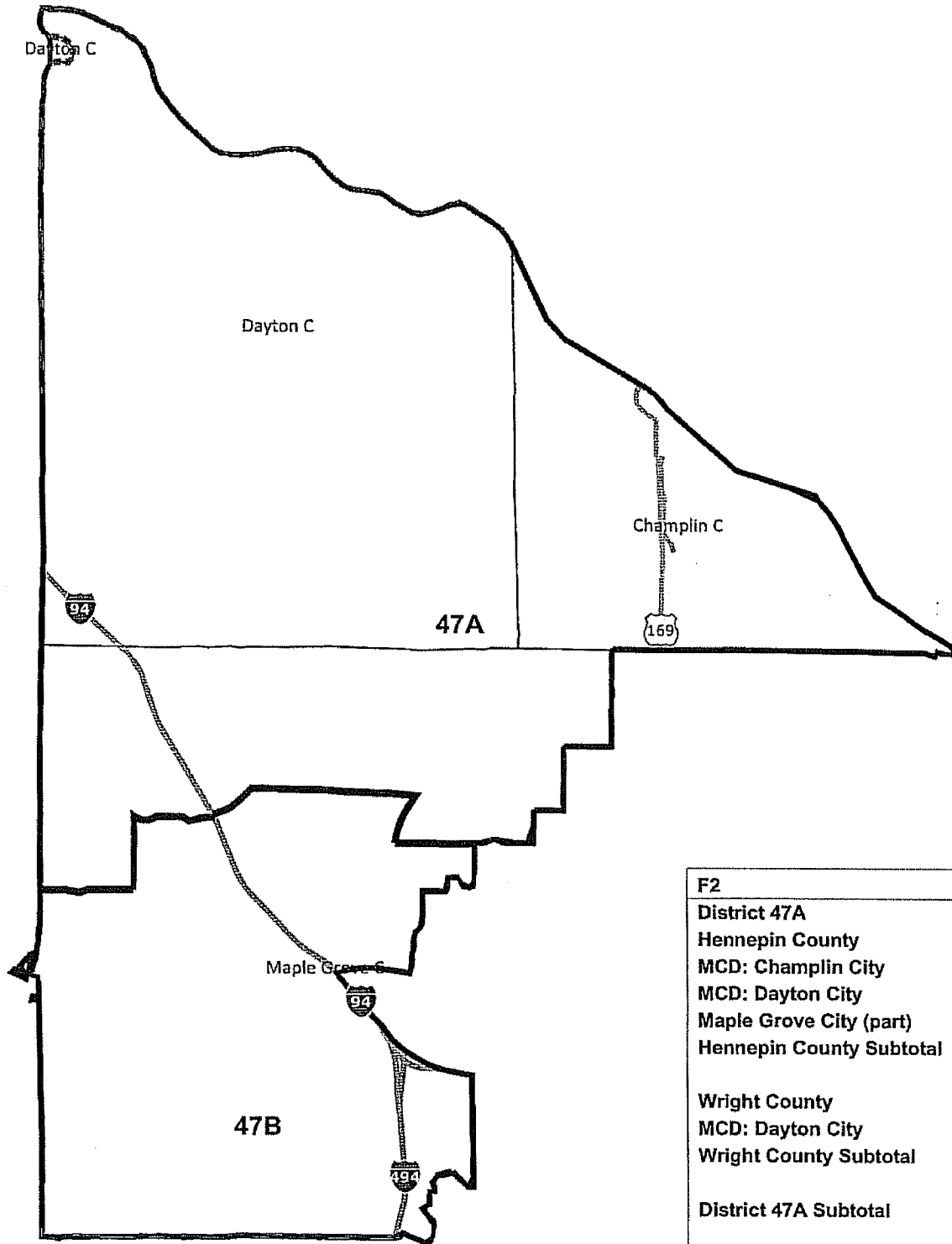
F2	F11
District 45A	
Anoka County	
MCD: Blaine City (part)	28,577
MCD: Ham Lake City (part)	11,064
District 45A Subtotal	39,641
District 45B	
Anoka County	
MCD: Blaine City (part)	28,609
MCD: Circle Pines City	4,918
MCD: Lexington City	2,049
MCD: Spring Lake Park City	3,678
Anoka County Subtotal	39,254
Ramsey County	
MCD: Blaine City	0
MCD: Spring Lake Park City	178
Ramsey County Subtotal	178
District 45B Subtotal	39,432

Britton et al State Legislative Plan District 46A and 46B



F2	F11
District 46A	
Anoka County	
MCD: Centerville City	3,792
MCD: Lino Lakes City	20,216
Anoka County Subtotal	24,008
Ramsey County	
MCD: North Oaks City (part)	4,225
MCD: Shoreview City (part)	8,833
MCD: White Bear Twn (part)	2,421
Ramsey County Subtotal	15,479
District 46A Subtotal	39,487
District 46B	
Ramsey County	
Arden Hills City (part)	2,830
MCD: Gem Lake City	393
Little Canada City (part)	861
MCD: Mounds View City	12,155
North Oaks City (part)	244
MCD: Shoreview City (part)	10,800
MCD: Vadnais Heights City	12,302
District 46B Subtotal	39,585

Britton et al State Legislative Plan District 47A and 47B

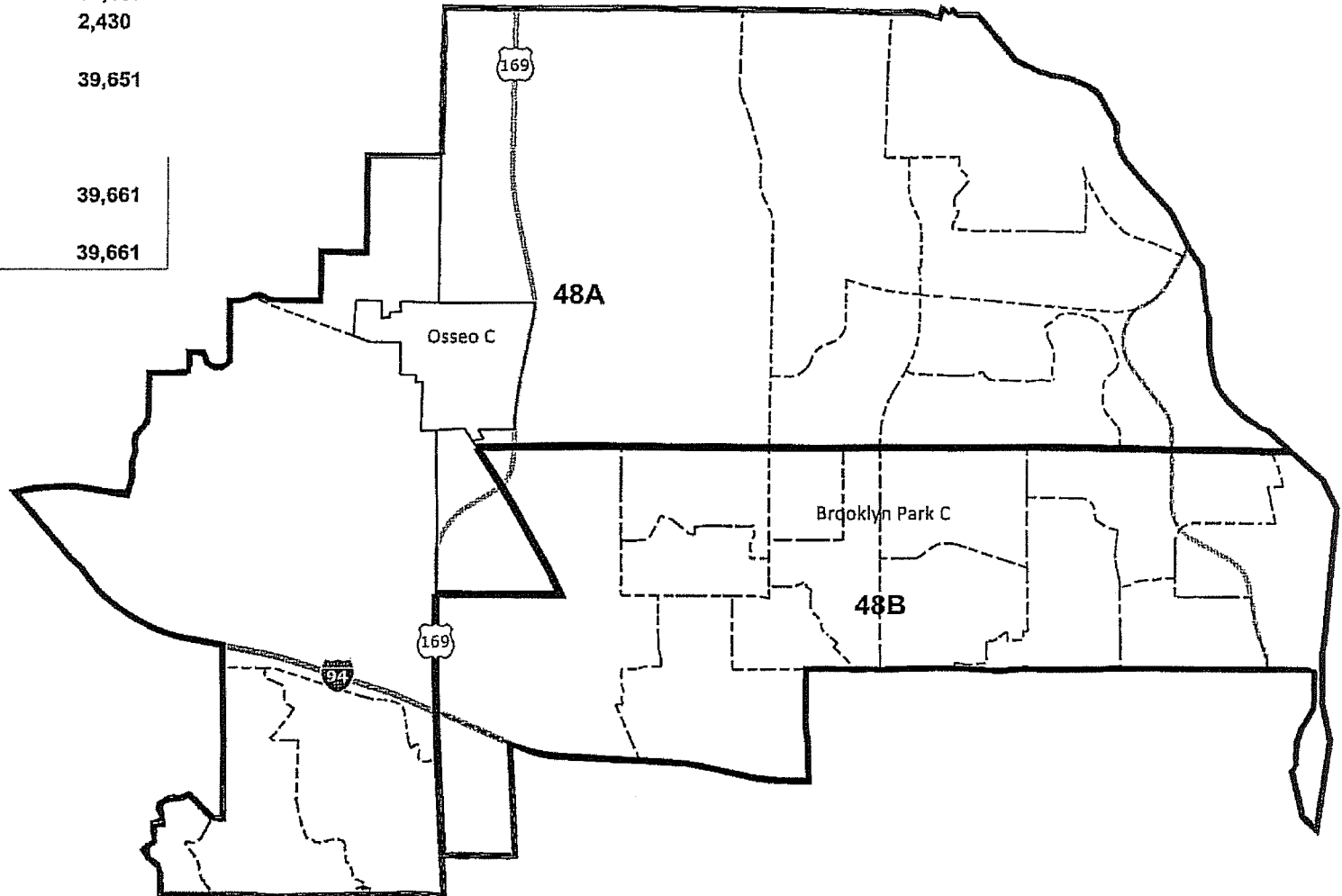


F2	F11
District 47A	
Hennepin County	
MCD: Champlin City	23,089
MCD: Dayton City	4,617
Maple Grove City (part)	11,745
Hennepin County Subtotal	39,451
Wright County	
MCD: Dayton City	54
Wright County Subtotal	54
District 47A Subtotal	39,505
District 47B	
Hennepin County	
Maple Grove City (part)	39,683
District 47B Subtotal	39,683

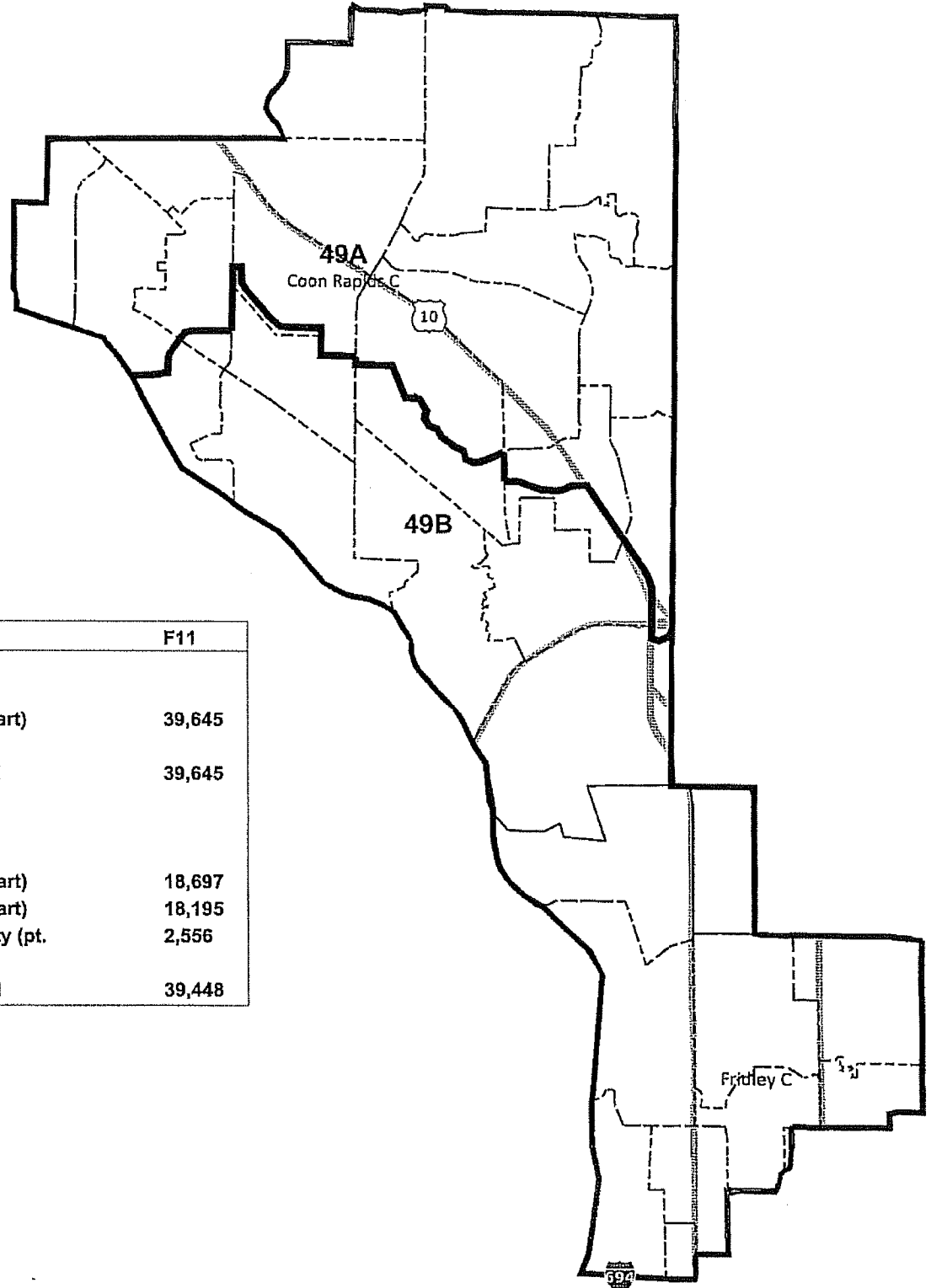
Britton et al State Legislative Plan

District 48A and 48B

F2	F11
District 48A	
Hennepin County	
Brooklyn Park City (part)	27,082
Maple Grove City (part)	10,139
MCD: Osseo City	2,430
District 48A Subtotal	39,651
District 48B	
Hennepin County	
Brooklyn Park City (part)	39,661
District 48B Subtotal	39,661

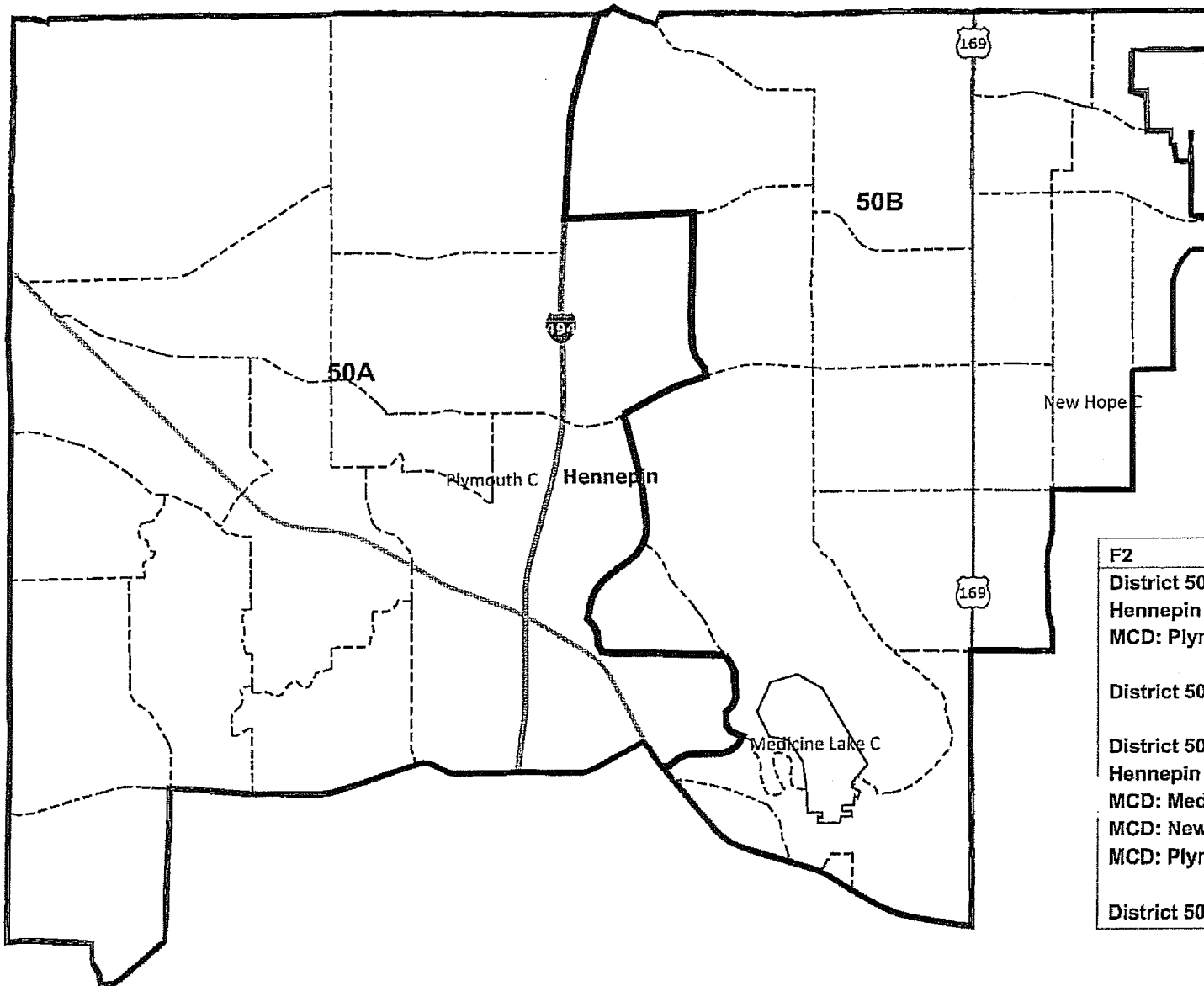


Britton et al State Legislative Plan District 49A and 49B



F2	F11
District 49A	
Anoka County	
Coon Rapids City (part)	39,645
District 49A Subtotal	39,645
District 49B	
Anoka County	
Coon Rapids City (part)	18,697
MCD: Fridley City (part)	18,195
Spring Lake Park City (pt.)	2,556
District 49B Subtotal	39,448

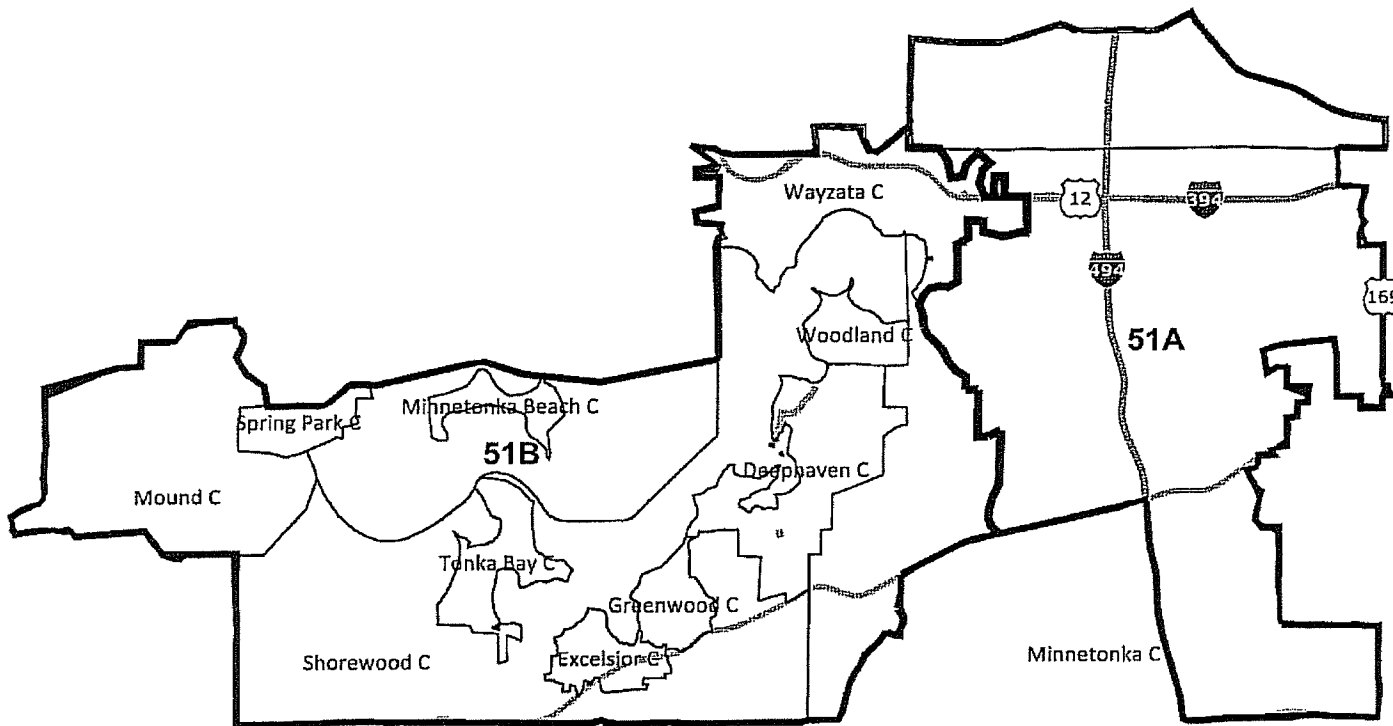
Britton et al State Legislative Plan District 50A and 50B



F2	F11
District 50A	
Hennepin County	
MCD: Plymouth City (part)	39,438
District 50A Subtotal	39,438
District 50B	
Hennepin County	
MCD: Medicine Lake City	371
MCD: New Hope City (part)	16,263
MCD: Plymouth City (part)	22,888
District 50B Subtotal	39,522

Britton et al State Legislative Plan

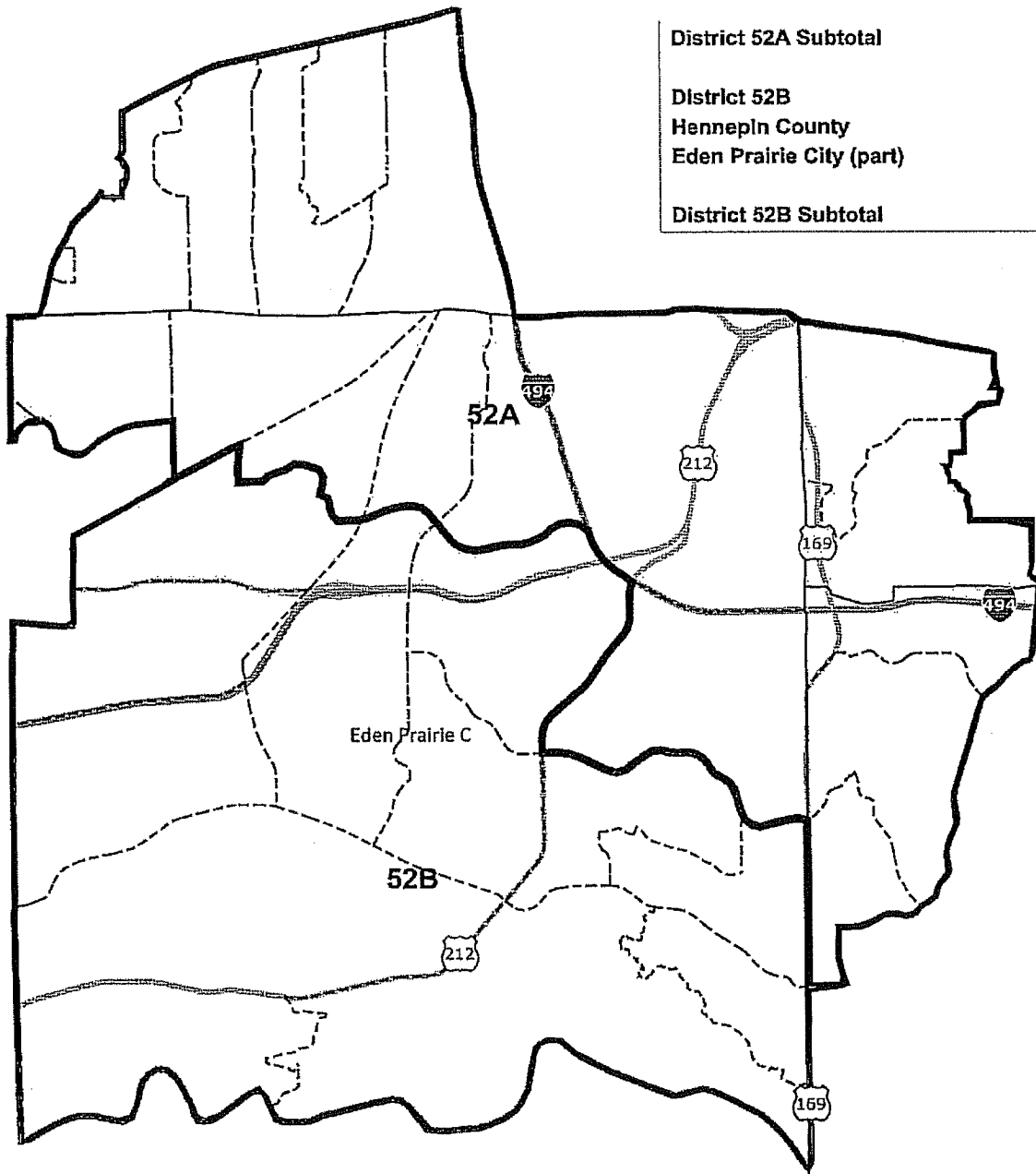
District 51A and 51B



F2	F11
District 51A	
Hennepin County	
Minnetonka City (part)	31,188
MCD: Plymouth City (part)	8,250
District 51A Subtotal	39,438
District 51B	
Hennepin County	
MCD: Deephaven City	3,642
MCD: Excelsior City	2,188
MCD: Greenwood City	688
MCD: Minnetonka Beach City	539
Minnetonka City (part)	7,463
MCD: Mound City	9,052
MCD: Orono City (part)	1,316
MCD: Shorewood City	7,307
MCD: Spring Park City	1,669
MCD: Tonka Bay City	1,475
MCD: Wayzata City	3,688
MCD: Woodland City	437
District 51B Subtotal	39,464

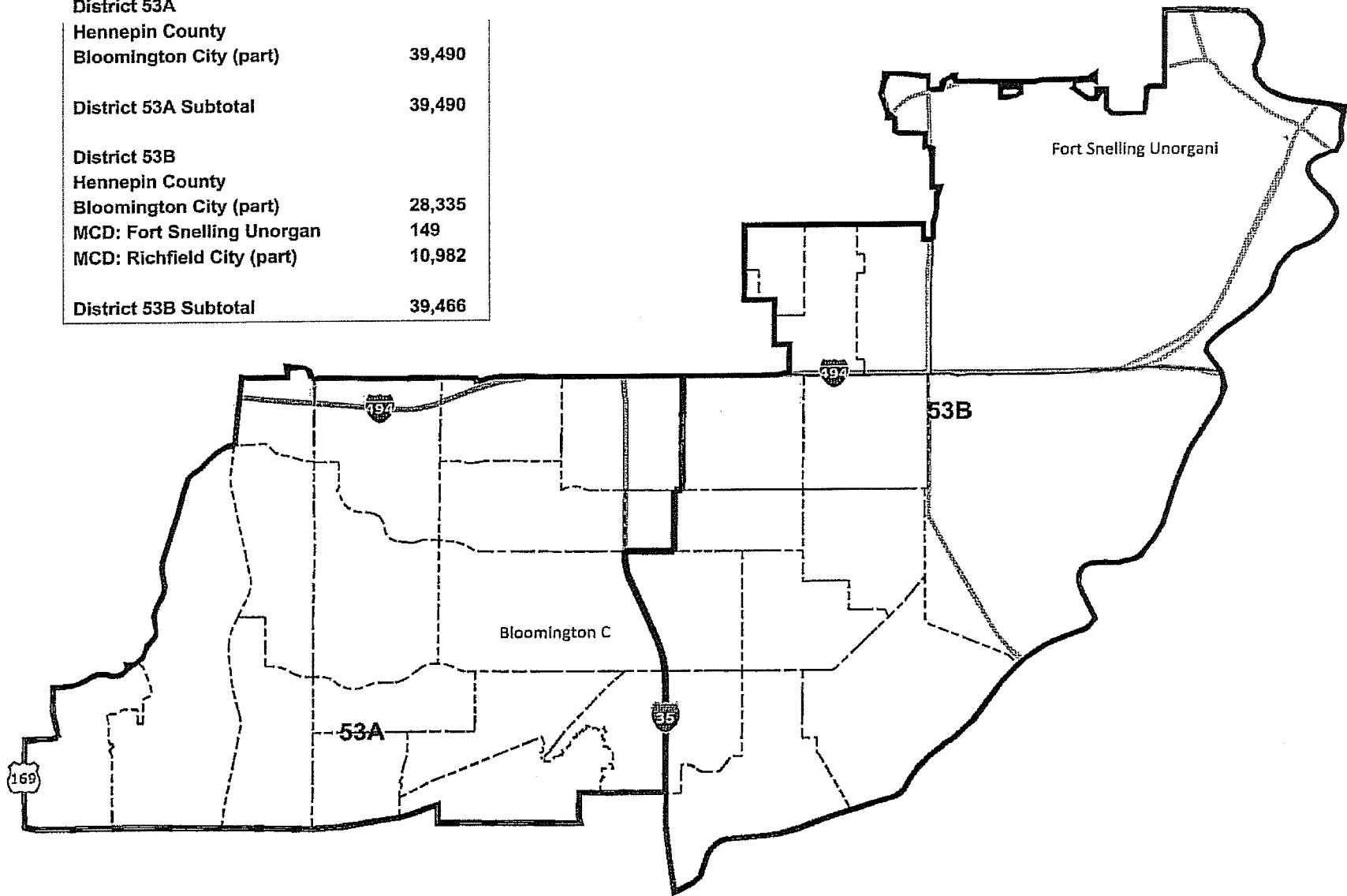
Britton et al State Legislative Plan District 52A and 52B

F2	F11
District 52A	
Hennepin County	
Bloomington City (part)	5,584
Eden Prairie City (part)	18,366
MCD: Edina City (part)	4,398
Minnetonka City (part)	11,083
District 52A Subtotal	39,431
District 52B	
Hennepin County	
Eden Prairie City (part)	39,474
District 52B Subtotal	39,474



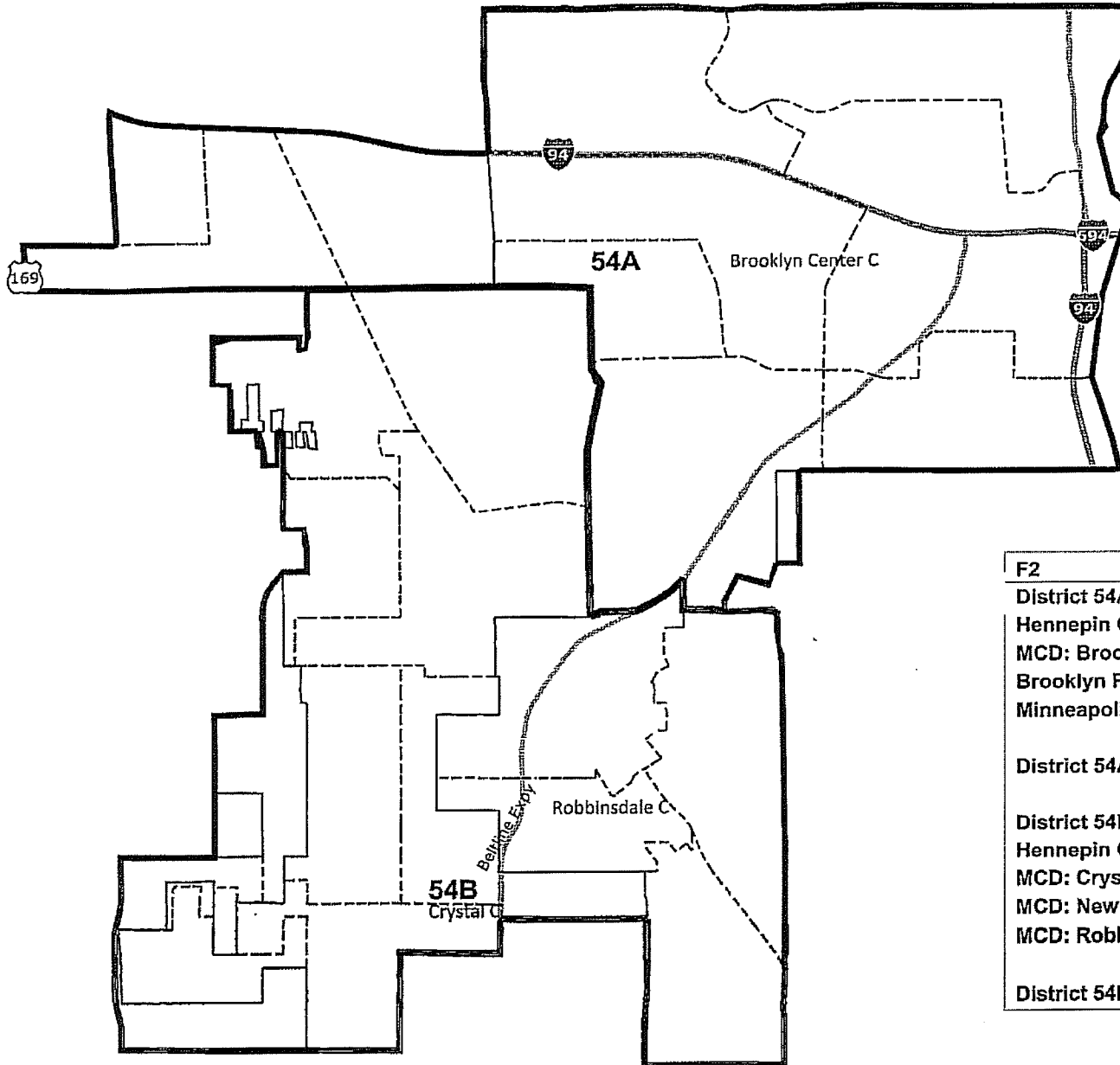
Britton et al State Legislative Plan District 53A and 53B

F2	F11
District 53A	
Hennepin County	
Bloomington City (part)	39,490
District 53A Subtotal	39,490
District 53B	
Hennepin County	
Bloomington City (part)	28,335
MCD: Fort Snelling Unorgan	149
MCD: Richfield City (part)	10,982
District 53B Subtotal	39,466



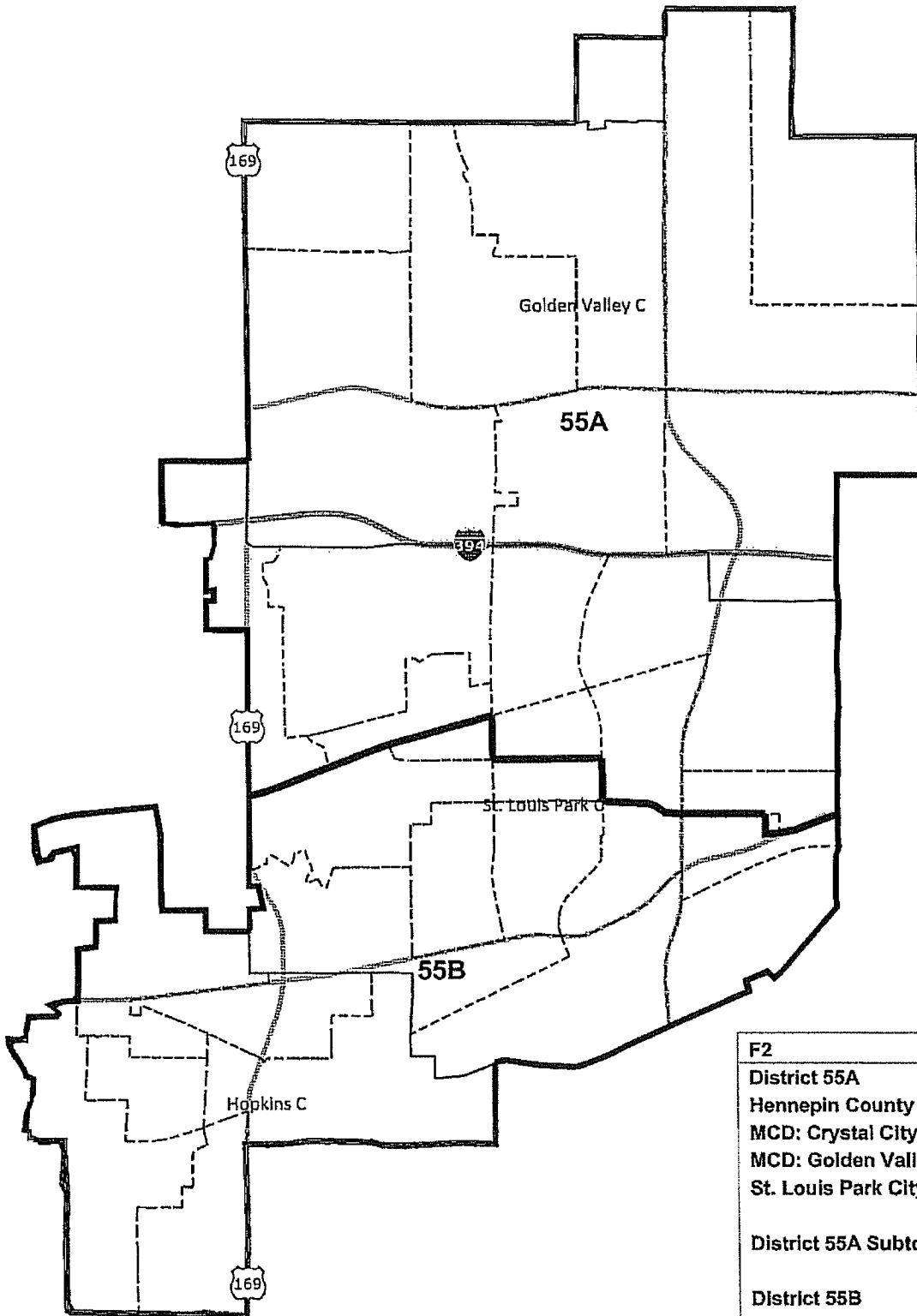
Britton et al State Legislative Plan

District 54A and 54B



F2	F11
District 54A	
Hennepin County	
MCD: Brooklyn Center City	30,104
Brooklyn Park City (part)	9,038
Minneapolis City (part)	505
District 54A Subtotal	39,647
District 54B	
Hennepin County	
MCD: Crystal City (part)	21,517
MCD: New Hope City (part)	4,076
MCD: Robbinsdale City	13,953
District 54B Subtotal	39,546

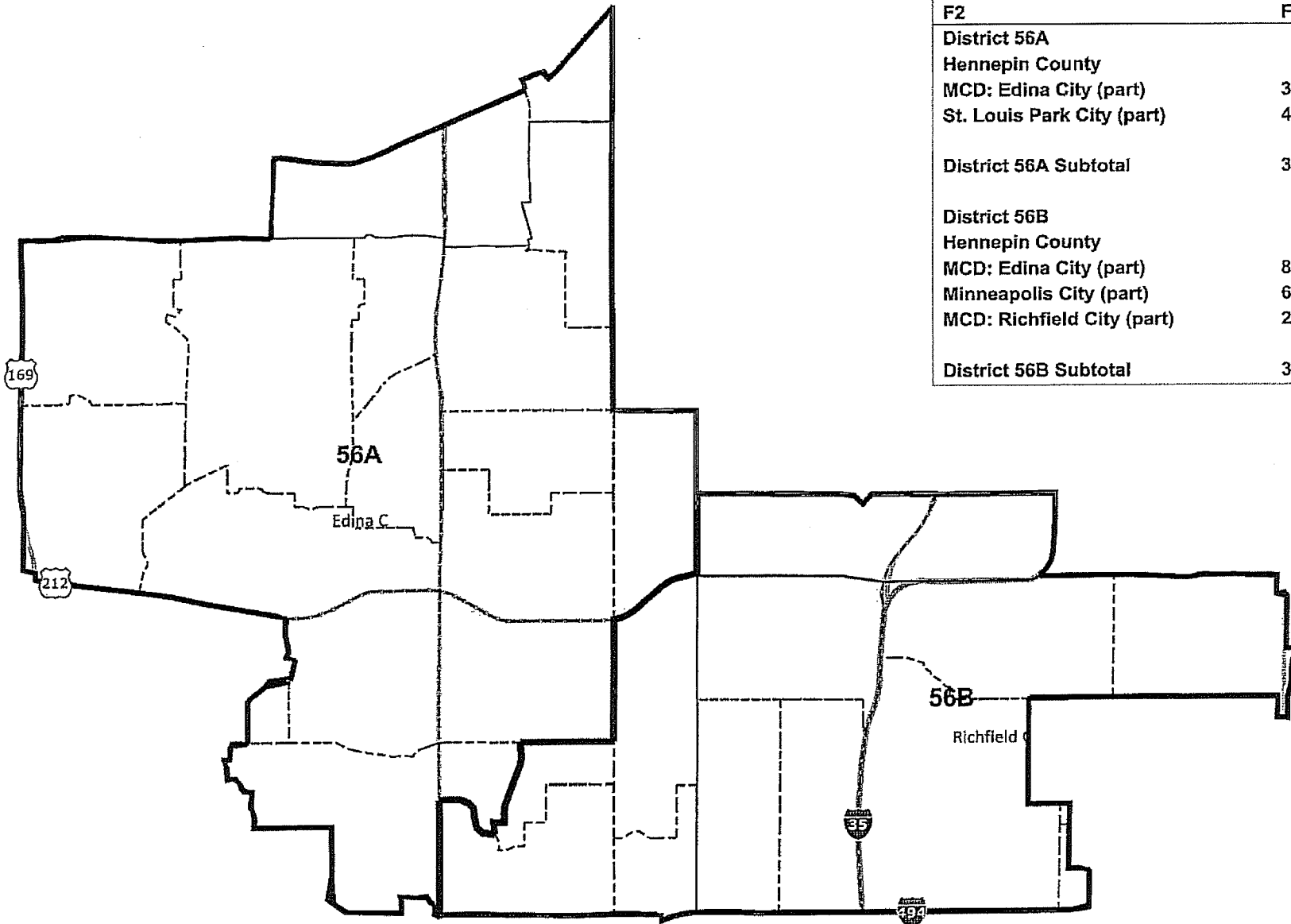
Britton et al State Legislative Plan District 55A and 55B



F2	F11
District 55A	
Hennepin County	
MCD: Crystal City (part)	634
MCD: Golden Valley City	20,371
St. Louis Park City (part)	18,478
District 55A Subtotal	39,483
District 55B	
Hennepin County	
MCD: Hopkins City	17,591
St. Louis Park City (part)	21,867
District 55B Subtotal	39,458

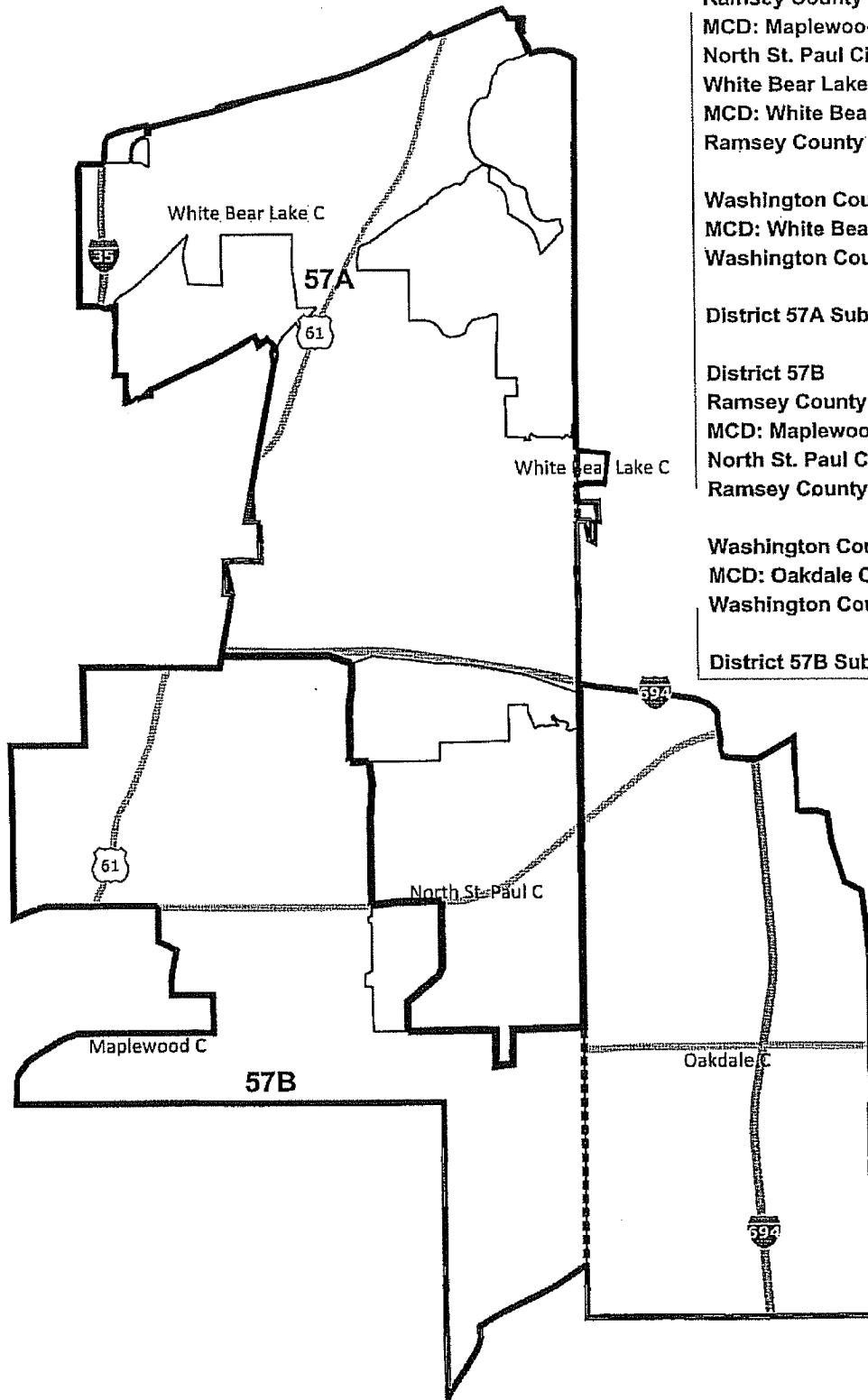
Britton et al State Legislative Plan

District 56A and 56B



F2	F11
District 56A	
Hennepin County	
MCD: Edina City (part)	34,554
St. Louis Park City (part)	4,905
District 56A Subtotal	39,459
District 56B	
Hennepin County	
MCD: Edina City (part)	8,989
Minneapolis City (part)	6,230
MCD: Richfield City (part)	24,246
District 56B Subtotal	39,465

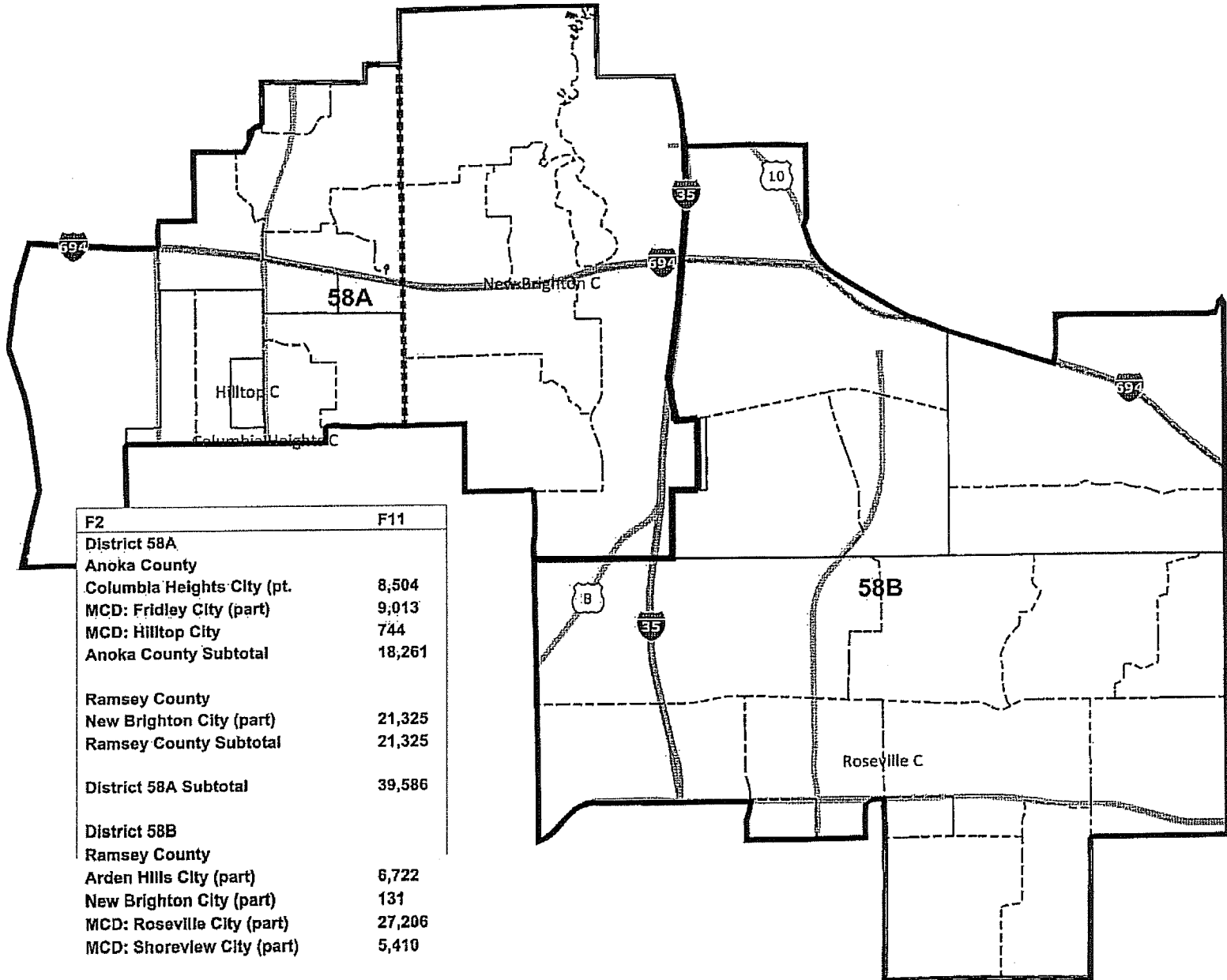
Britton et al State Legislative Plan District 57A and 57B



F2	F11
District 57A	
Ramsey County	
MCD: Maplewood City (part)	2,521
North St. Paul City (part)	10,093
White Bear Lake City (pt.)	23,394
MCD: White Bear Twn (part)	3,025
Ramsey County Subtotal	39,033
Washington County	
MCD: White Bear Lake City	403
Washington County Subtotal	403
District 57A Subtotal	39,436
District 57B	
Ramsey County	
MCD: Maplewood City (part)	18,534
North St. Paul City (part)	1,367
Ramsey County Subtotal	19,901
Washington County	
MCD: Oakdale City (part)	19,554
Washington County Subtotal	19,554
District 57B Subtotal	39,455

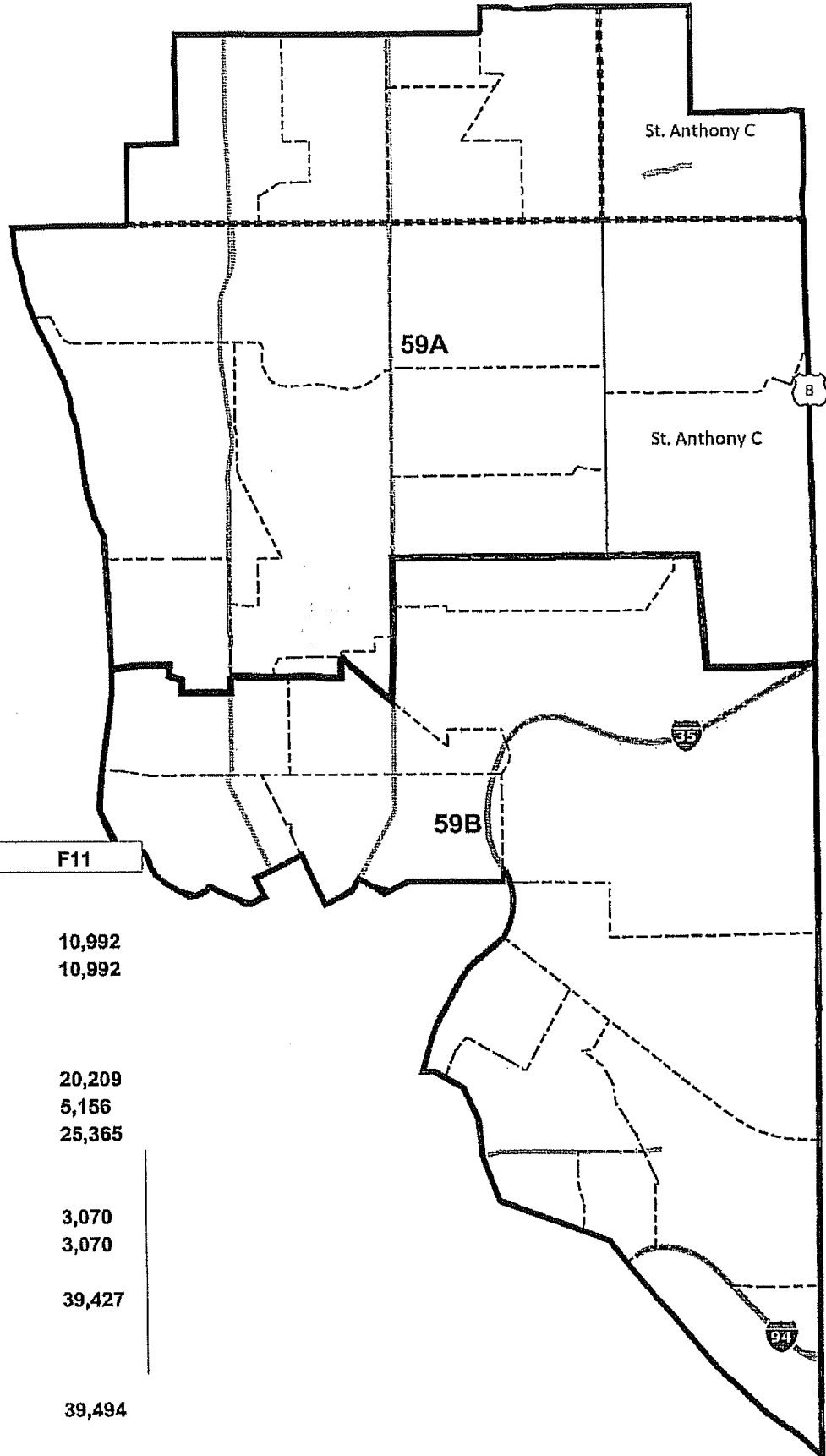
Britton et al State Legislative Plan

District 58A and 58B



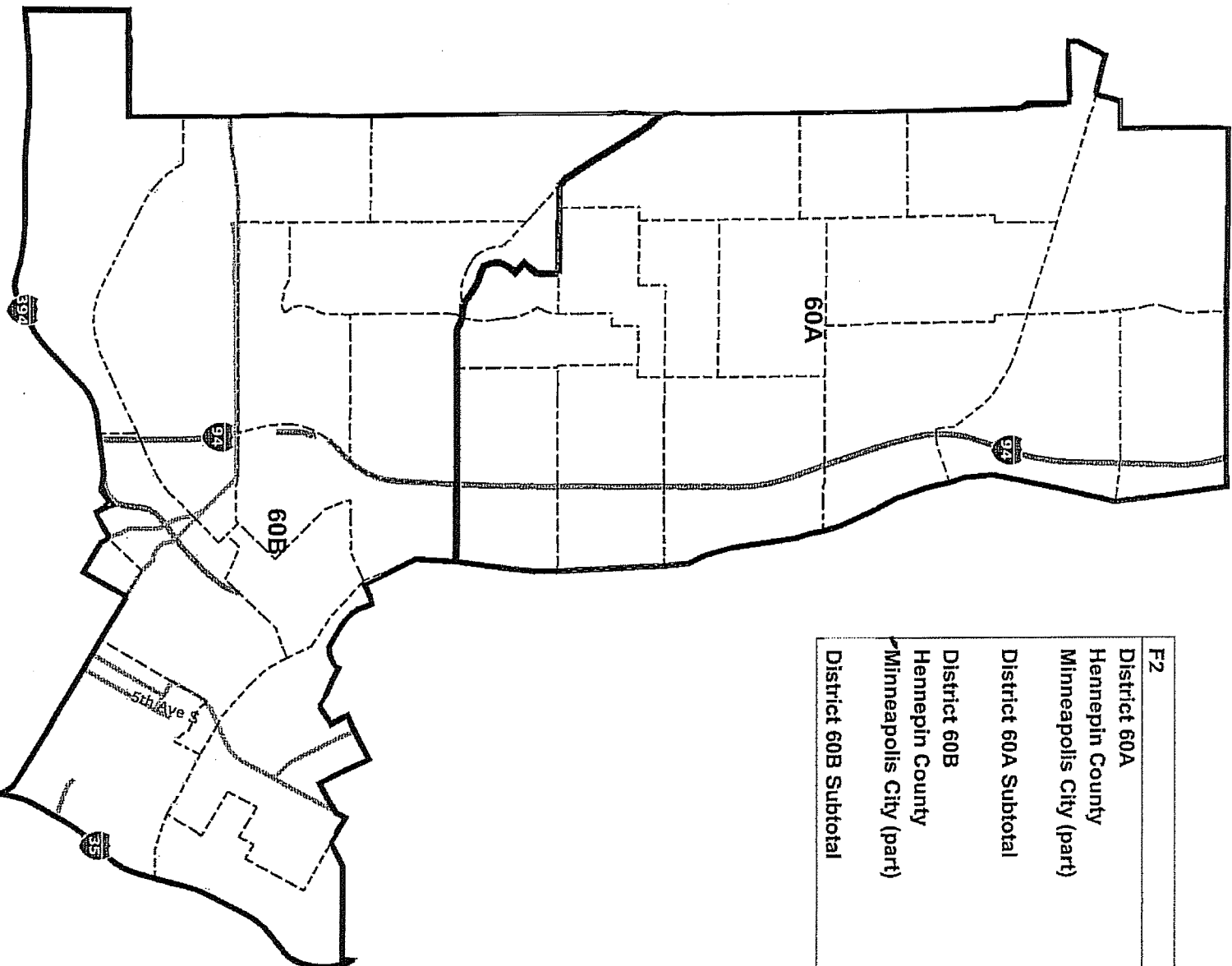
F2	F11
District 58A	
Anoka County	
Columbia Heights City (pt.)	8,504
MCD: Fridley City (part)	9,013
MCD: Hilltop City	744
Anoka County Subtotal	18,261
Ramsey County	
New Brighton City (part)	21,325
Ramsey County Subtotal	21,325
District 58A Subtotal	39,586
District 58B	
Ramsey County	
Arden Hills City (part)	6,722
New Brighton City (part)	131
MCD: Roseville City (part)	27,206
MCD: Shoreview City (part)	5,410
District 58B Subtotal	39,469

Britton et al State Legislative Plan District 59A and 59B



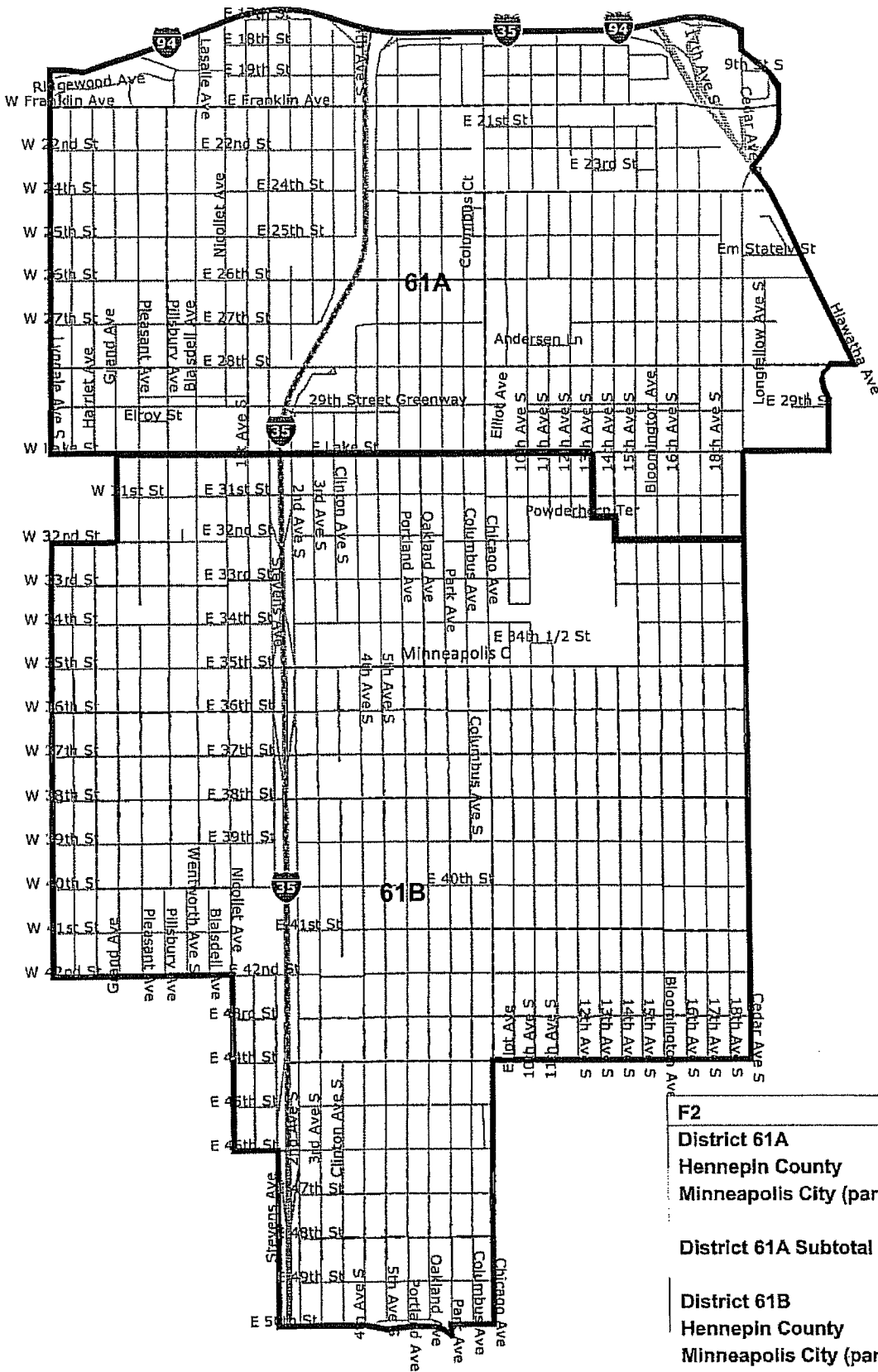
F2	F11
District 59A	
Anoka County	
Columbia Heights City (pt.)	10,992
Anoka County Subtotal	10,992
Hennepin County	
Minneapolis City (part)	20,209
St. Anthony City	5,156
Hennepin County Subtotal	25,365
Ramsey County	
MCD: St. Anthony City	3,070
Ramsey County Subtotal	3,070
District 59A Subtotal	39,427
District 59B	
Hennepin County	
Minneapolis City (part)	39,494
District 59B Subtotal	39,494

Britton et al State Legislative Plan District 60A and 60B



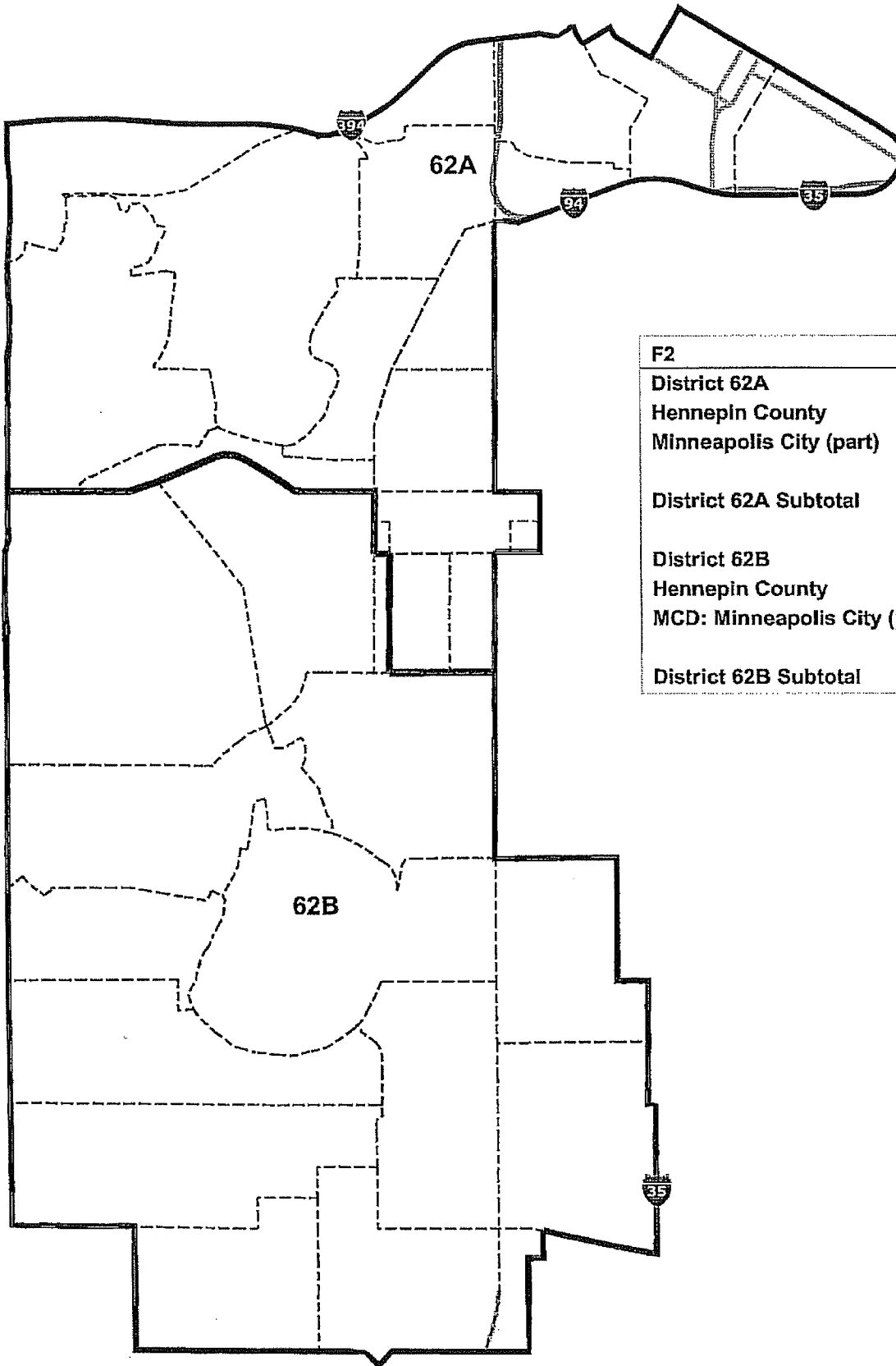
F2	F11
District 60A	
Hennepin County	
Minneapolis City (part)	39,466
District 60A Subtotal	39,466
District 60B	
Hennepin County	
Minneapolis City (part)	39,455
District 60B Subtotal	39,455

Britton et al State Legislative Plan District 61A and 61B



F2	F11
District 61A	
Hennepin County	
Minneapolis City (part)	39,496
District 61A Subtotal	39,496
District 61B	
Hennepin County	
Minneapolis City (part)	39,542
District 61B Subtotal	39,542

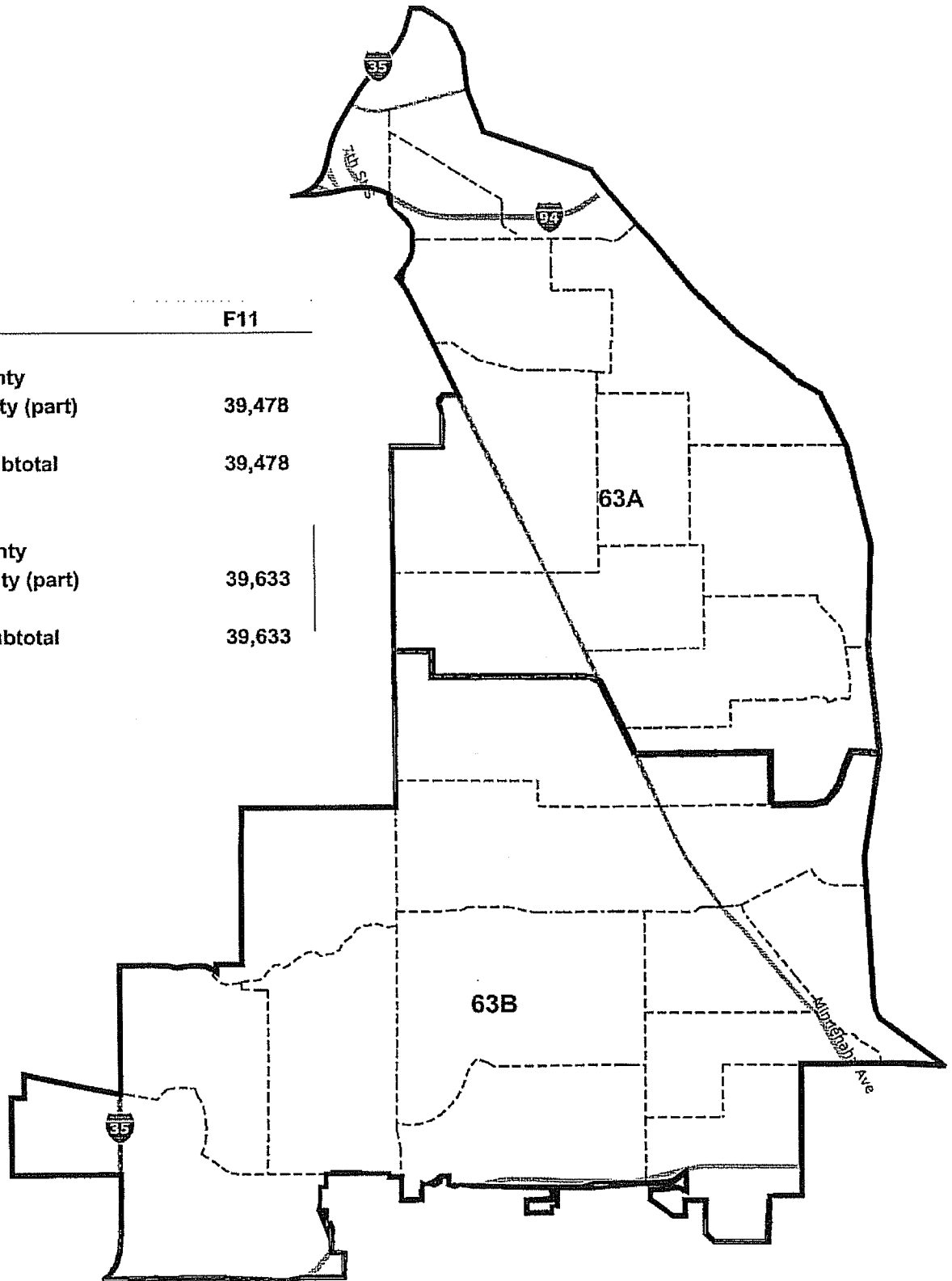
Britton et al State Legislative Plan District 62A and 62B



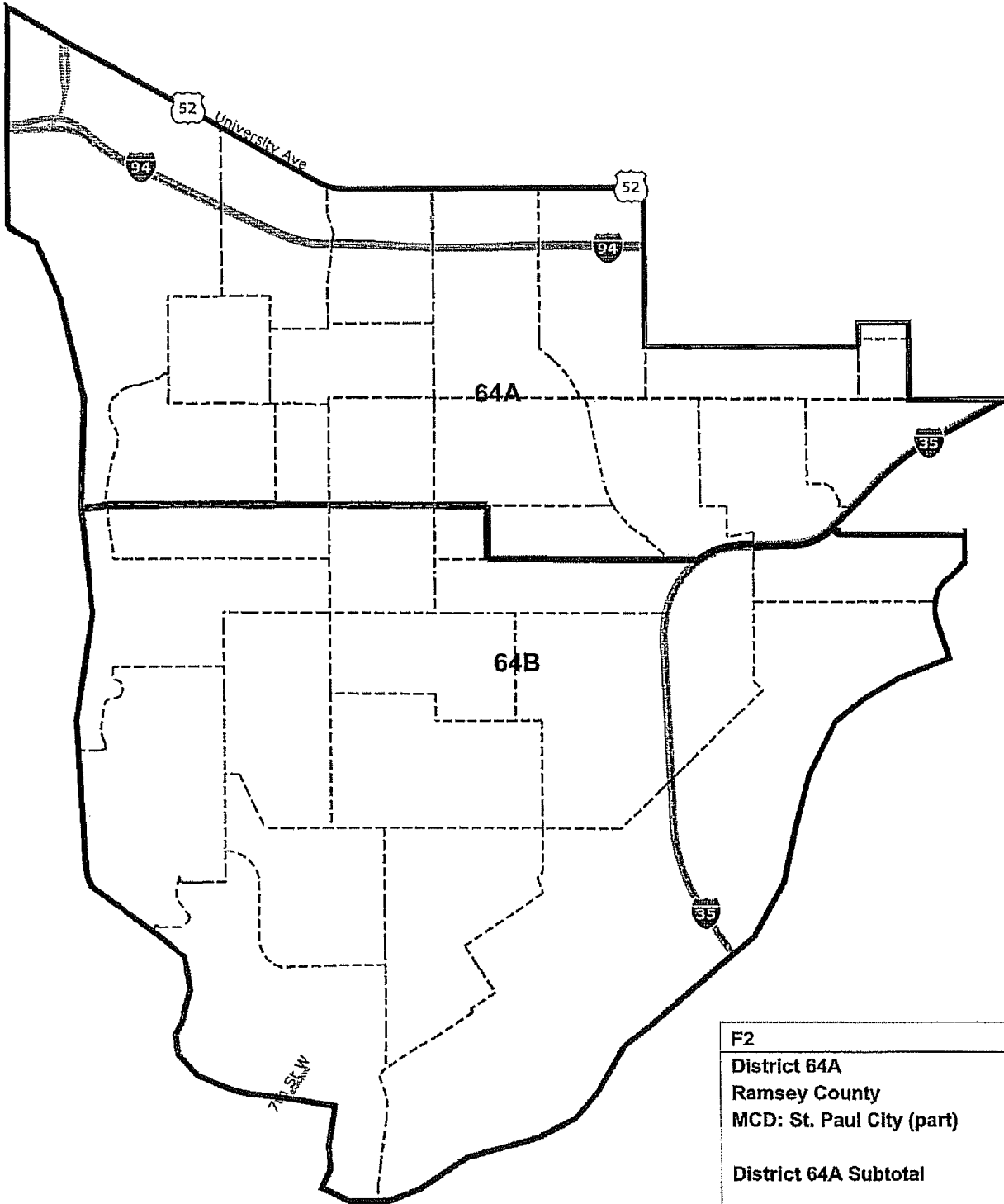
F2	F11
District 62A	
Hennepin County	
Minneapolis City (part)	39,467
District 62A Subtotal	39,467
District 62B	
Hennepin County	
MCD: Minneapolis City (par	39,603
District 62B Subtotal	39,603

Britton et al State Legislative Plan District 63A and 63B

F2	F11
District 63A	
Hennepin County	
Minneapolis City (part)	39,478
District 63A Subtotal	39,478
District 63B	
Hennepin County	
Minneapolis City (part)	39,633
District 63B Subtotal	39,633



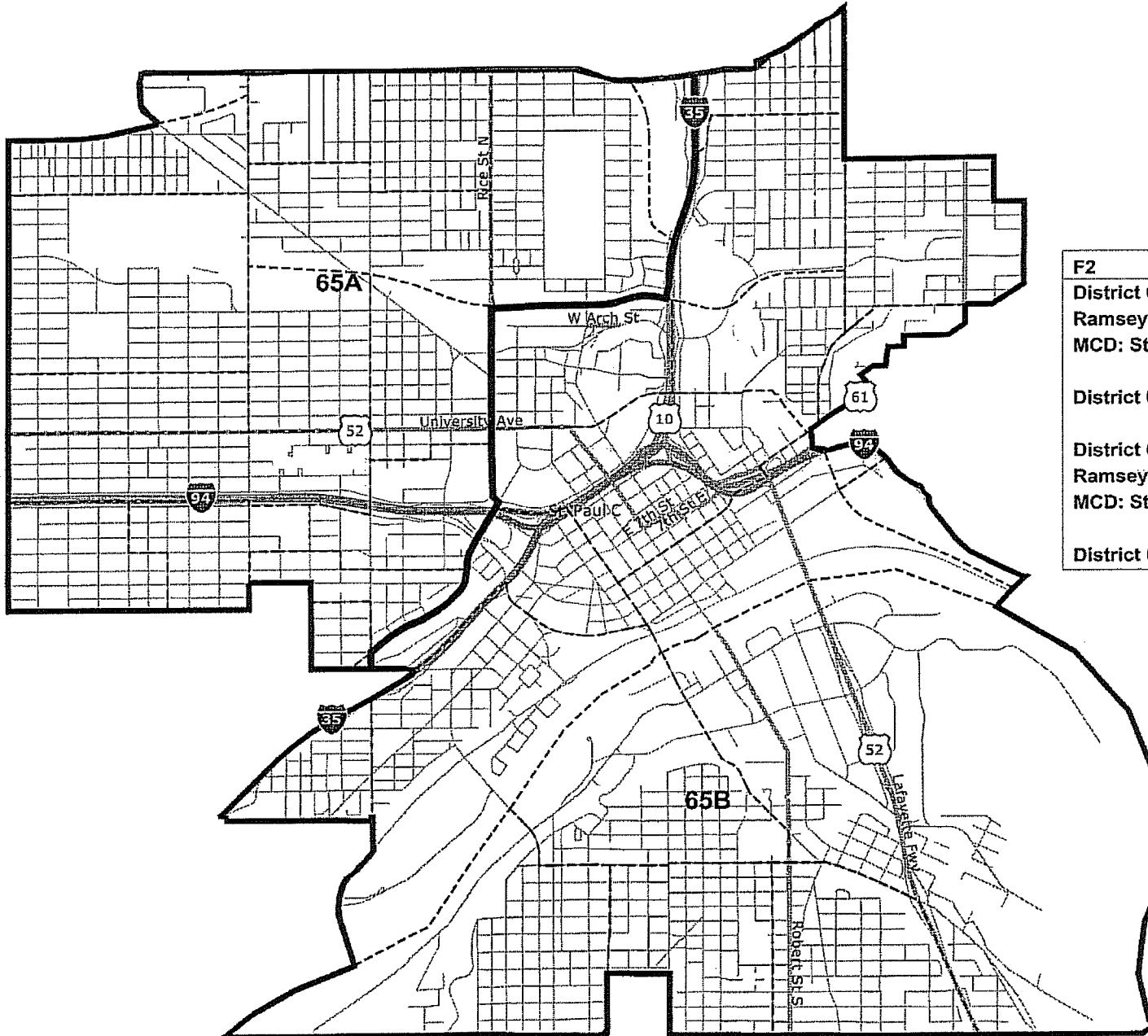
Britton et al State Legislative Plan District 64A and 64B



F2	F11
District 64A	
Ramsey County	
MCD: St. Paul City (part)	39,711
District 64A Subtotal	39,711
District 64B	
Ramsey County	
MCD: St. Paul City (part)	39,502
District 64B Subtotal	39,502

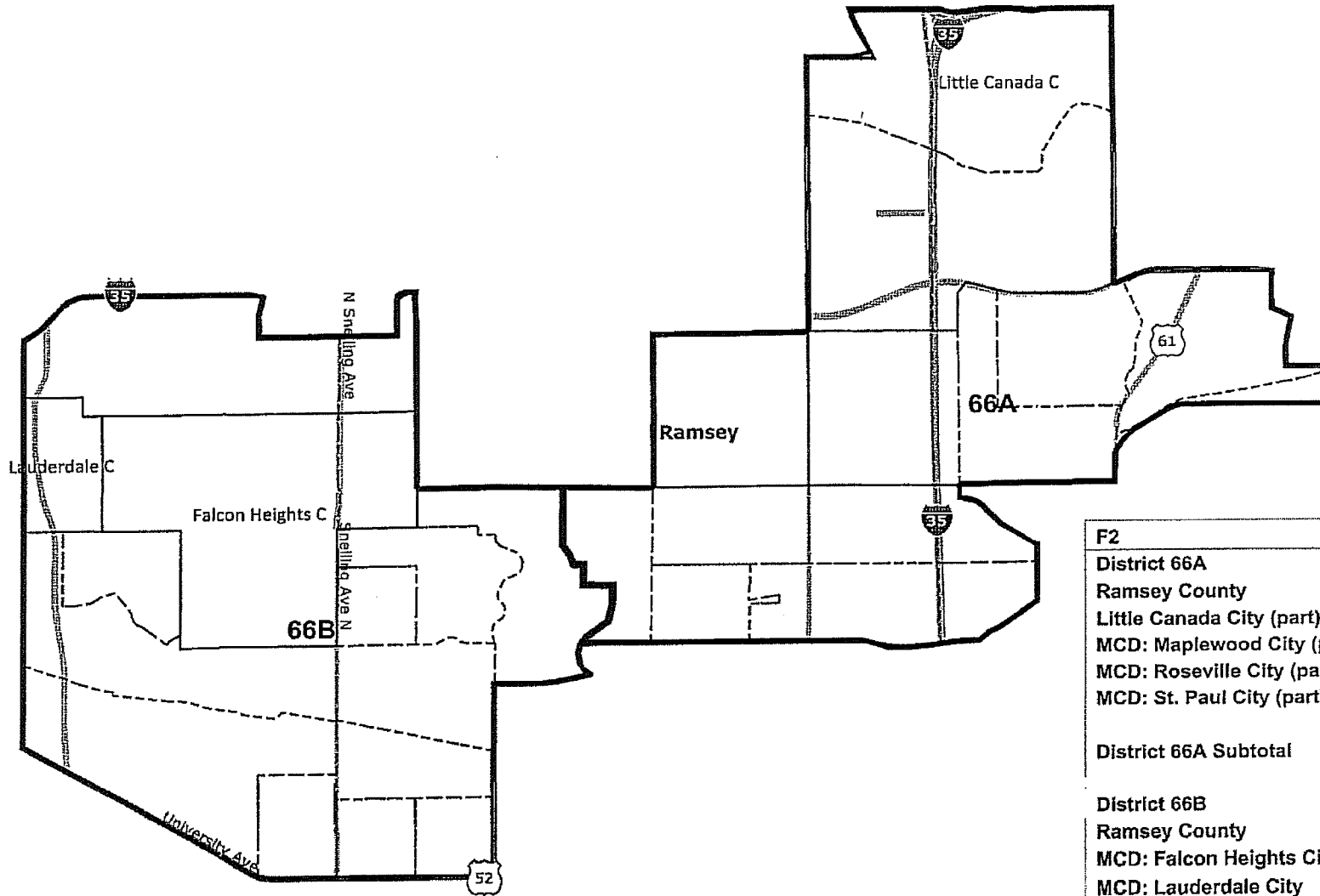
Britton et al State Legislative Plan

District 65A and 65B



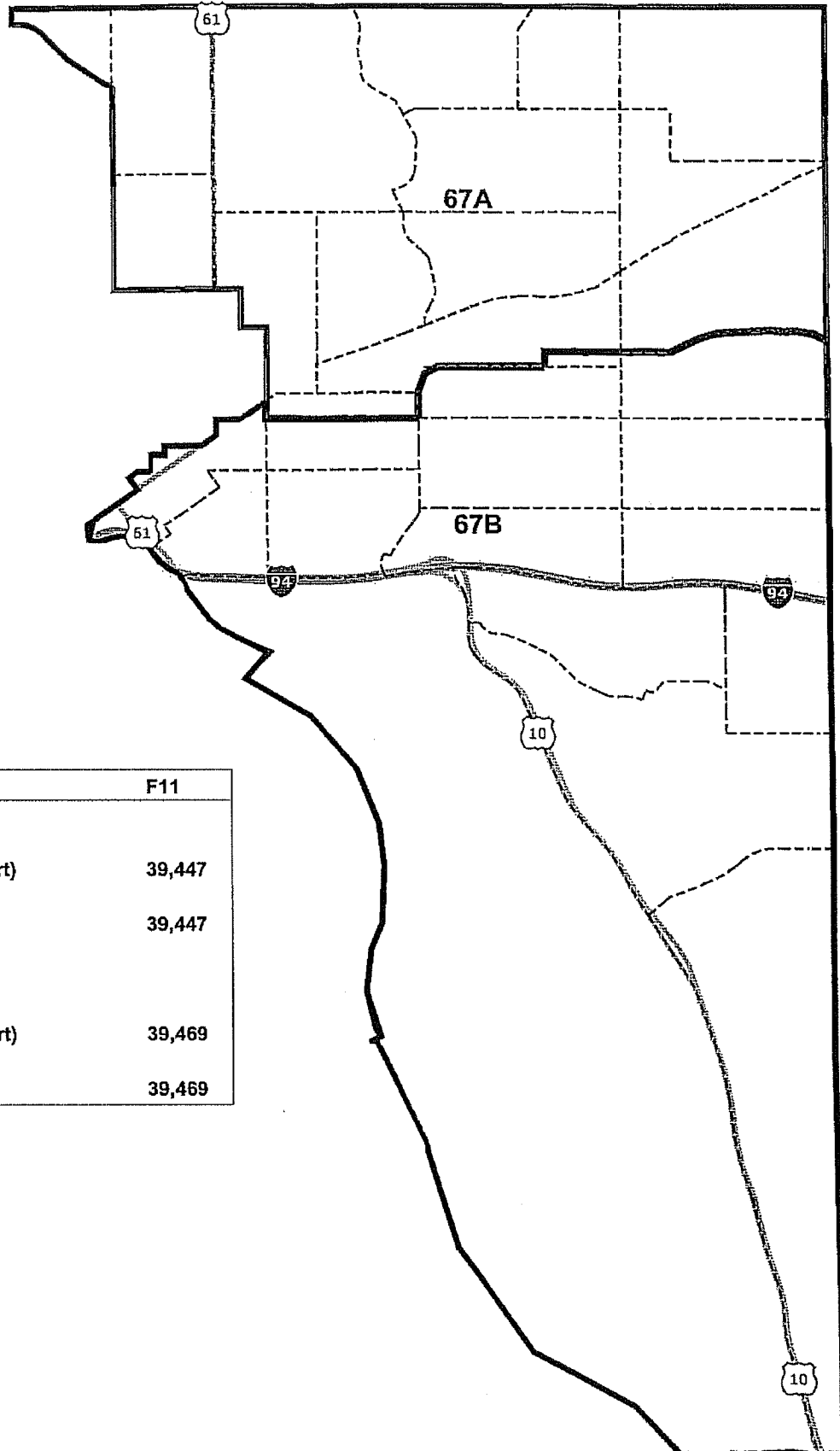
F2	F11
District 65A	
Ramsey County	
MCD: St. Paul City (part)	39,582
District 65A Subtotal	39,582
District 65B	
Ramsey County	
MCD: St. Paul City (part)	39,481
District 65B Subtotal	39,481

Britton et al State Legislative Plan District 66A and 66B



F2	F11
District 66A	
Ramsey County	
Little Canada City (part)	8,912
MCD: Maplewood City (part)	7,925
MCD: Roseville City (part)	2,708
MCD: St. Paul City (part)	19,890
District 66A Subtotal	39,435
District 66B	
Ramsey County	
MCD: Falcon Heights City	5,321
MCD: Lauderdale City	2,379
MCD: Roseville City (part)	3,746
MCD: St. Paul City (part)	27,986
District 66B Subtotal	39,432

Britton et al State Legislative Plan District 67A and 67B



F2	F11
District 67A	
Ramsey County	
MCD: St. Paul City (part)	39,447
District 67A Subtotal	39,447
District 67B	
Ramsey County	
MCD: St. Paul City (part)	39,469
District 67B Subtotal	39,469