

**FILED**

**ANDERSON PLAINTIFFS' LEGISLATIVE PLAN REPORTS** September 7, 2021

**TABLE OF CONTENTS**

**OFFICE OF  
APPELLATE COURTS**

1. House Reports
  - Tab. A. Plan Components (Short) Report
  - Tab. B. Plan Components (Long) Report
  - Tab. C. Population Summary Report
  - Tab. D. Minority Voting-Age Population Report
  - Tab. E. Minority Total Population Report
  - Tab. F. Communities of Interest (Reservation Splits) Report
  - Tab. G. Contiguity Report
  - Tab. H. Political Subdivision Splits Report
  - Tab. I. Measures of Compactness Report
  - Tab. J. Districts & Their Incumbents Report
2. Senate Reports
  - Tab. K. Plan Components (Short) Report
  - Tab. L. Plan Components (Long) Report
  - Tab. M. Population Summary Report
  - Tab. N. Minority Voting-Age Population Report
  - Tab. O. Minority Total Population Report
  - Tab. P. Communities of Interest (Reservation Splits) Report
  - Tab. Q. Contiguity Report
  - Tab. R. Political Subdivision Splits Report
  - Tab. S. Measures of Compactness Report
  - Tab. T. Districts & Their Incumbents Report

# **Tab A**

## Plan Components (Short)

Wednesday, November 24, 2021

4:06 PM

### District 01A

County Kittson

County Marshall

County Pennington

County Roseau

### District 01B

County Clay

MCD Felton City

MCD Felton Township

MCD Georgetown City

MCD Georgetown Township

MCD Hagen Township

MCD Ulen City

MCD Ulen Township

MCD Viding Township

County Norman

County Polk

County Red Lake

### District 02A

County Beltrami

MCD Alaska Township

MCD Battle Township

MCD Benville Township

MCD Birch Township

MCD Blackduck City

MCD Buzzle Township

MCD Cormant Township

MCD Durand Township

MCD Eckles Township

MCD Funkley City

MCD Grant Valley Township

MCD Hagali Township

MCD Hamre Township

MCD Hines Township

MCD Hornet Township

MCD Jones Township

MCD Kelliher City

MCD Kelliher Township

MCD Lammers Township

MCD Langor Township

MCD Lee Township

MCD Liberty Township

MCD Lower Red Lake Unorganized

MCD Maple Ridge Township

---

**District 02A**

**County Beltrami**

- MCD Minnie Township
- MCD Nebish Township
- MCD North Beltrami Unorganized
- MCD O'Brien Township
- MCD Port Hope Township
- MCD Quiring Township
- MCD Roosevelt Township
- MCD Shooks Township
- MCD Shotley Brook Unorganized
- MCD Shotley Township
- MCD Solway City
- MCD Spruce Grove Township
- MCD Steenerson Township
- MCD Summit Township
- MCD Taylor Township
- MCD Tenstrike City
- MCD Turtle Lake Township
- MCD Turtle River City
- MCD Upper Red Lake Unorganized
- MCD Waskish Township
- MCD Wilton City
- MCD Woodrow Township

**County Clearwater**

- MCD Bagley City
- MCD Clearbrook City
- MCD Clover Township
- MCD Copley Township
- MCD Dudley Township
- MCD Eddy Township
- MCD Gonvick City
- MCD Greenwood Township
- MCD Hangaard Township
- MCD Holst Township
- MCD Leon Township
- MCD Leonard City
- MCD North Clearwater Unorganized
- MCD Pine Lake Township
- MCD Popple Township
- MCD Shevlin City
- MCD Shevlin Township
- MCD Sinclair Township
- MCD Winsor Township

**County Koochiching**

**County Lake of the Woods**

**County St. Louis**

- MCD Nett Lake Unorganized

**District 02B**

**County Itasca**

- MCD Alvwood Township
- MCD Ardenhurst Township
- MCD Bearville Township
- MCD Bigfork City
- MCD Bigfork Township
- MCD Carpenter Township
- MCD Effie City
- MCD Grattan Township
- MCD Keewatin City
- MCD Kinghurst Township
- MCD Moose Park Township
- MCD Nashwauk City
- MCD Nashwauk Township
- MCD Nore Township
- MCD North Itasca Unorganized
- MCD Pomroy Township
- MCD Unorganized 14925 Unorganized
- MCD Wirt Township

**County St. Louis**

- MCD Alango Township
- MCD Angora Township
- MCD Balkan Township
- MCD Buhl City
- MCD Cherry Township
- MCD Chisholm City
- MCD Clinton Township
- MCD Eveleth City
- MCD Fayal Township
- MCD French Township
- MCD Great Scott Township
- MCD Hibbing City
- MCD Iron Junction City
- MCD Janette Lake Unorganized
- MCD Kinney City
- MCD Lake Vermilion Unorganized
- MCD Leonidas City
- MCD McCormack Unorganized
- MCD Morcom Township
- MCD Mountain Iron City
- MCD Sand Lake Unorganized
- MCD Sandy Township
- MCD Sturgeon Township

**District 03A**

**County Cook**

**County Lake**

- MCD Beaver Bay City

**District 03A**

**County Lake**

- MCD Beaver Bay Township
- MCD Crystal Bay Township
- MCD Fall Lake Township
- MCD Lake Number 1 Unorganized
- MCD Lake Superior Unorganized
- MCD Silver Bay City
- MCD Silver Creek Township
- MCD Stony River Township

**County St. Louis**

- MCD Ault Township
- MCD Aurora City
- MCD Babbitt City
- MCD Bassett Township
- MCD Beatty Township
- MCD Birch Lake Unorganized
- MCD Biwabik City
- MCD Biwabik Township
- MCD Breitung Township
- MCD Camp 5 Township
- MCD Colvin Township
- MCD Cook City
- MCD Crane Lake Township
- MCD Eagles Nest Township
- MCD Ely City
- MCD Embarrass Township
- MCD Fairbanks Township
- MCD Field Township
- MCD Gheen Unorganized
- MCD Gilbert City
- MCD Greenwood Township
- MCD Hay Lake Unorganized
- MCD Hoyt Lakes City
- MCD Kabetogama Township
- MCD Kugler Township
- MCD Leiding Township
- MCD Linden Grove Township
- MCD McKinley City
- MCD Morse Township
- MCD Northeast Saint Louis Unorganized
- MCD Northwest Saint Louis Unorganized
- MCD Orr City
- MCD Owens Township
- MCD Pike Township
- MCD Portage Township
- MCD Tower City
- MCD Vermilion Lake Township

**District 03A**

**County St. Louis**

- MCD Virginia City
- MCD Waasa Township
- MCD White Township
- MCD Willow Valley Township
- MCD Winton City
- MCD Wuori Township

**District 03B**

**County Lake**

- MCD Lake Number 2 Unorganized
- MCD Two Harbors City

**County St. Louis**

- MCD Alden Township
- MCD Canosia Township
- MCD Cotton Township
- MCD Duluth City

VTD: 271370265

1003	1005	1006	1012	1013	1014	1015	1016	1017	1018	1019	1025
1026	1027	1028	1029	1030	1031	1045	1048	1051	1052	1060	1061
1062	1063	1067	1068	1069	1070	1071	1078	1079	2000	2001	2004
2005	2006	2007	2008	2009	2010	2011	2012	2013	2014	2015	2016
2017	2018	2019	2020	2021	2022	2023					

- MCD Duluth Township
- MCD Ellsburg Township
- MCD Fredenberg Township
- MCD Gnesen Township
- MCD Grand Lake Township
- MCD Heikkala Lake Unorganized
- MCD Hermantown City
- MCD Lakewood Township
- MCD Midway Township
- MCD Normanna Township
- MCD North Star Township
- MCD Pequaywan Township
- MCD Proctor City
- MCD Rice Lake City
- MCD Whiteface Reservoir Unorganized

**District 04A**

**County Becker**

**County Clearwater**

- MCD Bear Creek Township
- MCD Falk Township
- MCD Itasca Township
- MCD La Prairie Township
- MCD Long Lost Lake Township
- MCD Minerva Township
- MCD Moose Creek Township

---

**District 04A**

**County Clearwater**

- MCD Nora Township
- MCD Rice Township
- MCD South Clearwater Unorganized

**County Mahanomen**

---

**District 04B**

**County Cass**

- MCD Ansel Township
- MCD Becker Township
- MCD Bull Moose Township
- MCD Bungo Township
- MCD Byron Township
- MCD East Gull Lake City
- MCD Fairview Township
- MCD Home Brook Township
- MCD Lake Shore City
- MCD Loon Lake Township
- MCD Maple Township
- MCD May Township
- MCD McKinley Township
- MCD Meadow Brook Township
- MCD Moose Lake Township
- MCD Pillager City
- MCD Poplar Township
- MCD Sylvan Township
- MCD Walden Township

**County Hubbard**

- MCD Arago Township
- MCD Badoura Township
- MCD Clay Township
- MCD Clover Township
- MCD Crow Wing Lake Township
- MCD Fern Township
- MCD Guthrie Township
- MCD Helga Township
- MCD Hendrickson Township
- MCD Henrietta Township
- MCD Hubbard Township
- MCD Lake Alice Township
- MCD Lake Emma Township
- MCD Lake George Township
- MCD Lake Hattie Township
- MCD Mantrap Township
- MCD Nevis City
- MCD Nevis Township
- MCD Park Rapids City
- MCD Rockwood Township



---

**District 04B**

**County Hubbard**

- MCD Schoolcraft Township
- MCD Straight River Township
- MCD Thorpe Township
- MCD Todd Township
- MCD White Oak Township

**County Wadena**

---

**District 05A**

**County Beltrami**

- MCD Bemidji City
- MCD Bemidji Township
- MCD Brook Lake Unorganized
- MCD Frohn Township
- MCD Moose Lake Township
- MCD Northern Township
- MCD Sugar Bush Township
- MCD Ten Lake Township
- MCD Turtle River Township

**County Cass**

- MCD Bena City
- MCD Boy Lake Township
- MCD Boy River City
- MCD Boy River Township
- MCD Cass Lake City
- MCD Federal Dam City
- MCD Gould Township
- MCD Inguadona Township
- MCD Kego Township
- MCD Leech Lake Township
- MCD Longville City
- MCD North Cass Unorganized
- MCD Otter Tail Peninsula Township
- MCD Pike Bay Township
- MCD Pine Lake Township
- MCD Rogers Township
- MCD Shingobee Township
- MCD Turtle Lake Township
- MCD Wahnena Unorganized
- MCD Walker City
- MCD Wilkinson Township

**County Hubbard**

- MCD Akeley City
- MCD Akeley Township
- MCD Farden Township
- MCD Hart Lake Township
- MCD Lakeport Township
- MCD Laporte City

**District 05A**

**County Hubbard**

MCD Steamboat River Township

**County Itasca**

MCD Bowstring Lake Unorganized

MCD Bowstring Township

MCD Deer Lake Unorganized

VTD: 270610370

2119 2120 2121 2122 2123 2124 2144 2145

MCD Good Hope Township

MCD Lake Jessie Township

MCD Max Township

MCD Morse Township

MCD Oteneagen Township

MCD Sand Lake Township

MCD Squaw Lake City

MCD Third River Township

MCD Zemple City

**District 05B**

**County Cass**

MCD Backus City

MCD Beulah Township

MCD Birch Lake Township

MCD Blind Lake Township

MCD Crooked Lake Township

MCD Deerfield Township

MCD East Cass Unorganized

MCD Hackensack City

MCD Hiram Township

MCD Lima Township

MCD Ponto Lake Township

MCD Powers Township

MCD Remer City

MCD Remer Township

MCD Salem Township

MCD Slater Township

MCD Smoky Hollow Township

MCD Thunder Lake Township

MCD Torrey Township

MCD Trelipe Township

MCD Wabedo Township

MCD Woodrow Township

**County Itasca**

MCD Arbo Township

MCD Balsam Township

MCD Blackberry Township

MCD Bovey City

MCD Calumet City

**District 05B**

**County Itasca**

- MCD Cohasset City
- MCD Coleraine City
- MCD Deer Lake Unorganized
  - VTD: 270610035
  - VTD: 270610090
  - VTD: 270610244
  - VTD: 270610340
  - VTD: 270610370
  - 2066 2068
  - VTD: 270610371
- MCD Deer River City
- MCD Deer River Township
- MCD Feeley Township
- MCD Goodland Township
- MCD Grand Rapids City
- MCD Greenway Township
- MCD Harris Township
- MCD La Prairie City
- MCD Lawrence Township
- MCD Little Sand Lake Unorganized
- MCD Lone Pine Township
- MCD Marble City
- MCD Marcell Township
- MCD Sago Township
- MCD Spang Township
- MCD Splithand Township
- MCD Stokes Township
- MCD Taconite City
- MCD Trout Lake Township
- MCD Wabana Township
- MCD Warba City
- MCD Wawina Township
- MCD Wildwood Township

**District 06A**

**County Crow Wing**

- MCD Baxter City
- MCD Brainerd City
- MCD Crow Wing Township
- MCD Daggett Brook Township
- MCD Fort Ripley City
- MCD Fort Ripley Township
- MCD Garrison City
- MCD Garrison Township
- MCD Lake Edward Township
- MCD Long Lake Township
- MCD Maple Grove Township

---

**District 06A**

**County Crow Wing**

- MCD Nisswa City
- MCD Oak Lawn Township
- MCD Platte Lake Township
- MCD Roosevelt Township
- MCD Saint Mathias Township
- MCD West Crow Wing Unorganized

---

**District 06B**

**County Aitkin**

**County Cass**

- MCD Barclay Township
- MCD Chickamaw Beach City
- MCD Pine River City
- MCD Pine River Township
- MCD Wilson Township

**County Crow Wing**

- MCD Bay Lake Township
- MCD Breezy Point City
- MCD Center Township
- MCD Crosby City
- MCD Crosslake City
- MCD Cuyuna City
- MCD Dean Lake Unorganized
- MCD Deerwood City
- MCD Deerwood Township
- MCD Emily City
- MCD Fairfield Township
- MCD Fifty Lakes City
- MCD Gail Lake Township
- MCD Ideal Township
- MCD Irondale Township
- MCD Ironton City
- MCD Jenkins City
- MCD Jenkins Township
- MCD Little Pine Township
- MCD Manhattan Beach City
- MCD Mission Township
- MCD Nokay Lake Township
- MCD Pelican Township
- MCD Pequot Lakes City
- MCD Perry Lake Township
- MCD Rabbit Lake Township
- MCD Riverton City
- MCD Ross Lake Township
- MCD Timothy Township
- MCD Trommald City
- MCD Wolford Township

**District 07A**

**County Carlton**

- MCD Atkinson Township
- MCD Barnum City
- MCD Barnum Township
- MCD Beseman Township
- MCD Blackhoof Township
- MCD Carlton City
- MCD Clear Creek Unorganized
- MCD Cloquet City
- MCD Holyoke Township
- MCD Mahtowa Township
- MCD Moose Lake City
- MCD Moose Lake Township
- MCD North Carlton Unorganized
- MCD Perch Lake Township
- MCD Scanlon City
- MCD Silver Brook Township
- MCD Skelton Township
- MCD Thomson Township
- MCD Twin Lakes Township
- MCD Wrenshall Township

**County St. Louis**

- MCD Alborn Township
- MCD Arrowhead Township
- MCD Brevator Township
- MCD Brookston City
- MCD Cedar Valley Township
- MCD Culver Township
- MCD Elmer Township
- MCD Fine Lakes Township
- MCD Floodwood City
- MCD Floodwood Township
- MCD Halden Township
- MCD Industrial Township
- MCD Kelsey Township
- MCD Lavell Township
- MCD McDavitt Township
- MCD Meadowlands City
- MCD Meadowlands Township
- MCD Ness Township
- MCD New Independence Township
- MCD Northland Township
- MCD Potshot Lake Unorganized
- MCD Prairie Lake Township
- MCD Solway Township
- MCD Stoney Brook Township
- MCD Toivola Township

**District 07A**

**County St. Louis**

MCD Van Buren Township

**District 07B**

**County Carlton**

MCD Automba Township

MCD Cromwell City

MCD Eagle Township

MCD Kalevala Township

MCD Kettle River City

MCD Lakeview Township

MCD Silver Township

MCD Split Rock Township

MCD Wright City

**County Chisago**

MCD Fish Lake Township

MCD Harris City

MCD Nessel Township

MCD Rush City City

MCD Rushseba Township

MCD Sunrise Township

**County Pine**

**District 08A**

**County St. Louis**

MCD Duluth City

VTD: 271370210

2006 2007

VTD: 271370220

1000 1001 1002 1003 1004 1005 1006 1007 1008 1009 2000 2001

2000 2001 2006 2007 2011 2012 2013 3000 3001 3002

3020 4009 4010 4013

VTD: 271370230

1000 1001 1002 1006 1007 1009 2000 2001 3000 3001 3002 3003

1001 1002 1006 1007 1008 1009 1010 1011 1012 1013 1014 1015

2000 2001 2002 2003 2004 2005 2006

2008 2009 2010 2011 2012 2013 2015 2016 2017 2018 2019 2020

2021

3004 3007 3008 3009 3010

4003 4004 4006 4007 4008 4011

VTD: 271370240

VTD: 271370245

VTD: 271370250

VTD: 271370255

VTD: 271370260

VTD: 271370265

1064 1065 1066 1072 1073 1075 1076

VTD: 271370270

VTD: 271370275

**District 08A**

**County St. Louis**

- MCD Duluth City
- VTD: 271370280
- VTD: 271370285
- VTD: 271370290
- VTD: 271370295
- VTD: 271370300
- VTD: 271370305
- VTD: 271370315
- VTD: 271370320
- VTD: 271370325

**District 08B**

**County St. Louis**

- MCD Duluth City
- VTD: 271370140
- VTD: 271370145
- VTD: 271370150
- VTD: 271370155
- VTD: 271370160
- VTD: 271370165
- VTD: 271370170
- VTD: 271370175
- VTD: 271370180
- VTD: 271370190
- VTD: 271370195
- VTD: 271370200
- VTD: 271370205
- VTD: 271370210
- 1000 1001 1002 1003 1004 1005 1006 1007 1008 1009 1010 1011
- 1003 1004 1005
- 1008 1009 1010 1011 1012 1013 2000 2001 2002 2003 2004 2005
- 1012 1013 1014 1015 1016 1017 1018 1019 2000 2001 2002
- 2000 2001 2002 2003 2004 2005 2006 2007 2008 2009 2010 2011
- 2006 2007 2008 2009
- 2008 3012 3013 3014
- VTD: 271370215
- VTD: 271370220
- 2000 2001 2002 2003 2004 2005 2006 2007 2008 2009 2010 2011
- 2012 2013 2014 2015 2016 3003 3004 3005 3006 3007 3008 3009
- 3012 3013 3014 3018 3019
- VTD: 271370230
- 2003 2004 2005 2014
- 4005

MCD Lake Superior Unorganized

**District 09A**

**District 09A**

**County Clay**

MCD Moorhead City

VTD: 270270155

1000	1001	1002	1003	1004	1005	1006	1007	1008	1009	1016	1017
1000	1001	1002	1003	1004	1005	1006	1007	1008	1009	1010	1011
1012	1013	1014	1015	1016	1020	1021	3000	3010	3011	3012	3013
1018	2000	2001	3000	3001	3002	3003	3004	3005	3006	3007	3008
3009	3010	3011	3012	3013							
3017	3018	3019	3020	3021	3022	3025	3026	3027	3028	4000	4001
4002	4003	4004	4005	4006	4007	4008	4009	4010	4011	4012	4013
4014	4015	4016	4017	4018	4019	4020	4021	4022	4023	4024	4025
4026	4027	4028	4029	4030	4031	4032	4033	4034			

VTD: 270270160

VTD: 270270165

VTD: 270270170

VTD: 270270175

VTD: 270270180

VTD: 270270185

VTD: 270270190

VTD: 270270195

VTD: 270270200

VTD: 270270205

VTD: 270270210

VTD: 270270212

VTD: 270270214

MCD Moorhead Township

VTD: 270270215

1001	1003										
1009	1010	1011	1012	1013	1014	1015	1022	1031	2013	3000	3001
1077	1107	1109	1112	1118	1119	1126	1171	1172	1173	3001	3002
2011	3000	4013	4020	4021							
3002	3003	3004	3005	3006	3007	3008					
3009											
VTD: 270270217											

**District 09B**

**County Clay**

MCD Alliance Township

MCD Barnesville City

MCD Barnesville Township

MCD Comstock City

MCD Cromwell Township

MCD Dilworth City

MCD Eglon Township

MCD Elkton Township

MCD Elmwood Township

MCD Flowing Township

MCD Glyndon City



**District 09B**

**County Clay**

- MCD Glyndon Township
- MCD Goose Prairie Township
- MCD Hawley City
- MCD Hawley Township
- MCD Highland Grove Township
- MCD Hitterdal City
- MCD Holy Cross Township
- MCD Humboldt Township
- MCD Keene Township
- MCD Kragnes Township
- MCD Kurtz Township
- MCD Moland Township
- MCD Moorhead City
  - VTD: 270270155
    - 1029 1032 1033 1034 1035 1037 1039 1041 1042 1043 1044 1045
    - 1046
  - VTD: 270270157
- MCD Moorhead Township
  - VTD: 270270215
    - 2000
- MCD Morken Township
- MCD Oakport Township
- MCD Parke Township
- MCD Riverton Township
- MCD Sabin City
- MCD Skree Township
- MCD Spring Prairie Township
- MCD Tansem Township

**County Grant**

- MCD Delaware Township
- MCD Elbow Lake Township
- MCD Gorton Township
- MCD Herman City
- MCD Hoffman City
- MCD Land Township
- MCD Lawrence Township
- MCD Logan Township
- MCD Macsville Township
- MCD Norcross City
- MCD North Ottawa Township
- MCD Roseville Township

**County Stevens**

**County Traverse**

**County Wilkin**

**District 10A**

**District 10A****County Otter Tail**

MCD Aastad Township  
MCD Amor Township  
MCD Aurdal Township  
MCD Buse Township  
MCD Candor Township  
MCD Carlisle Township  
MCD Dalton City  
MCD Dane Prairie Township  
MCD Dead Lake Township  
MCD Dent City  
MCD Dora Township  
MCD Dunn Township  
MCD Edna Township  
MCD Elizabeth City  
MCD Elizabeth Township  
MCD Erhard City  
MCD Erhards Grove Township  
MCD Fergus Falls City  
MCD Fergus Falls Township  
MCD Friberg Township  
MCD Gorman Township  
MCD Hobart Township  
MCD Lida Township  
MCD Maine Township  
MCD Maplewood Township  
MCD Norwegian Grove Township  
MCD Orwell Township  
MCD Oscar Township  
MCD Otter Tail Township  
MCD Ottertail City  
MCD Pelican Rapids City  
MCD Pelican Township  
MCD Perham City  
MCD Perham Township  
MCD Richville City  
MCD Rothsay City  
MCD Rush Lake Township  
MCD Saint Olaf Township  
MCD Scambler Township  
MCD Star Lake Township  
MCD Sverdrup Township  
MCD Tordenskjold Township  
MCD Trondhjem Township  
MCD Tumuli Township  
MCD Underwood City  
MCD Vergas City

---

**District 10A**

**County Otter Tail**

MCD Western Township

---

**District 10B**

**County Otter Tail**

- MCD Battle Lake City
- MCD Blowers Township
- MCD Bluffton City
- MCD Bluffton Township
- MCD Butler Township
- MCD Clitherall City
- MCD Clitherall Township
- MCD Compton Township
- MCD Corliss Township
- MCD Deer Creek City
- MCD Deer Creek Township
- MCD Eagle Lake Township
- MCD Eastern Township
- MCD Effington Township
- MCD Elmo Township
- MCD Everts Township
- MCD Folden Township
- MCD Girard Township
- MCD Henning City
- MCD Henning Township
- MCD Homestead Township
- MCD Inman Township
- MCD Leaf Lake Township
- MCD Leaf Mountain Township
- MCD New York Mills City
- MCD Newton Township
- MCD Nidaros Township
- MCD Oak Valley Township
- MCD Otto Township
- MCD Paddock Township
- MCD Parkers Prairie City
- MCD Parkers Prairie Township
- MCD Pine Lake Township
- MCD Urbank City
- MCD Vining City
- MCD Wadena City
- MCD Woodside Township

**County Todd**

---

**District 11A**

**County Benton**

- MCD Alberta Township
- MCD Foley City
- MCD Gilman City

---

**District 11A**

**County Benton**

- MCD Gilmanton Township
- MCD Graham Township
- MCD Langola Township
- MCD Rice City
- MCD Royalton City

**County Cass**

- MCD Motley City

**County Morrison**

---

**District 11B**

**County Kanabec**

**County Mille Lacs**

**County Sherburne**

- MCD Princeton City

---

**District 12A**

**County Douglas**

**County Grant**

- MCD Ashby City
- MCD Barrett City
- MCD Elbow Lake City
- MCD Elk Lake Township
- MCD Erdahl Township
- MCD Lien Township
- MCD Pelican Lake Township
- MCD Pomme de Terre Township
- MCD Sanford Township
- MCD Stony Brook Township
- MCD Wendell City

---

**District 12B**

**County Kandiyohi**

- MCD Burbank Township
- MCD Regal City
- MCD Roseville Township

**County Pope**

**County Stearns**

- MCD Albany City
- MCD Albany Township
- MCD Ashley Township
- MCD Avon City
- MCD Avon Township
- MCD Belgrade City
- MCD Brooten City
- MCD Crow Lake Township
- MCD Crow River Township
- MCD Elrosa City
- MCD Farming Township
- MCD Freeport City

**District 12B**

**County Stearns**

- MCD Getty Township
- MCD Greenwald City
- MCD Grove Township
- MCD Holding Township
- MCD Holdingford City
- MCD Krain Township
- MCD Lake George Township
- MCD Lake Henry City
- MCD Lake Henry Township
- MCD Meire Grove City
- MCD Melrose City
- MCD Melrose Township
- MCD Millwood Township
- MCD New Munich City
- MCD North Fork Township
- MCD Oak Township
- MCD Raymond Township
- MCD Saint Anthony City
- MCD Saint Martin City
- MCD Saint Martin Township
- MCD Saint Rosa City
- MCD Sauk Centre City
- MCD Sauk Centre Township
- MCD Spring Hill City
- MCD Spring Hill Township

**District 13A**

**County Stearns**

- MCD Brockway Township
- MCD Clearwater City
- MCD Cold Spring City
- MCD Collegeville Township
- MCD Eden Lake Township
- MCD Eden Valley City
- MCD Fair Haven Township
- MCD Kimball City
- MCD Luxemburg Township
- MCD Lynden Township
- MCD Maine Prairie Township
- MCD Munson Township
- MCD Paynesville City
- MCD Paynesville Township
- MCD Richmond City
- MCD Rockville City
- MCD Roscoe City
- MCD Saint Joseph City
- MCD Saint Joseph Township

**District 13A**

**County Stearns**

- MCD Saint Stephen City
- MCD Saint Wendel Township
- MCD Wakefield Township
- MCD Zion Township

**District 13B**

**County Stearns**

- MCD Saint Augusta City
- MCD Saint Cloud City

VTD: 271450265

2017	2018	2019	2020	2021	2024	2025	2026	2027	2028	2029	2030
2031	2032	2033	2034	2035	2036	2037	2047	2048	2049	2050	2051
2046	2048	2049	2050								
2052	2053	2054	2055	2056	2057	2058	2059				
3000	3010	3016	3017	3018							

VTD: 271450270

2004	2005	2006	2007	2008	2009	2022	2023				
2033	2034										

VTD: 271450275

VTD: 271450280

2009	2010	2011	2012	2013	2014	2021	2022	2023	2024	2025	2026
2027	2028	2029	2030	2031	2032	2035	2036	2037	2038	2039	2040
2041	2042	2043	2044	2045	2047						

VTD: 271450285

VTD: 271450290

1000	1025	1026	1037	1038	1039	1040	1043	1047			
------	------	------	------	------	------	------	------	------	--	--	--

VTD: 271450305

VTD: 271450307

VTD: 271450310

1000	2032										
1027	1028	1029	1030	1031	1032	1033	3022	3028	3030	3031	3032
3001											

VTD: 271450315

3021

VTD: 271450317

3016	3017	3018	3019	3020	3033	4016	4017				
------	------	------	------	------	------	------	------	--	--	--	--

VTD: 271450330

VTD: 271450335

VTD: 271450340

1001	1002	1004	1005	1006	1007	1008	1009	1010	1011	1012	1013
1018	1019	1020	1021	1022	1023	1024	1025	1026	1027	3000	3001
3002	3003	3004	3005	3006	3007	3008	3009	3012	3013	3014	3015
3016	3017	3018	3019	3020	3021	3022	3023	3024	3025	3027	3028
3029	3030	3031									

VTD: 271450345

VTD: 271450350

VTD: 271450355

**District 13B**

**County Stearns**

MCD Saint Cloud City  
 VTD: 271450360  
 MCD Waite Park City

**District 14A**

**County Stearns**

MCD Le Sauk Township  
 MCD Saint Cloud City

VTD: 271450260  
 VTD: 271450265

1016	1017	1018	1019	1020	1024	1025	2000	2001	2002	2003	2004
2002	2006	2007	3040								
2005	2006	2007	2008	2009	2010	2011	2012	2013	2014	2015	2016
2012	2013	2014	2015	2016	2038	2039	2040	2041	2042	2043	2044
2017	2018	2019	2020	2021	2022	2023	2024	2025	2026	2027	2028
2029											
2045	2046	2060	2061								

VTD: 271450270

1000	1001	1002	1003	1004	1005	1006	1007	1008	1009	1010	1011
1012	1013	1014	1015	1021	1022	1023					
2000	2001	2002	2003	2010	2011						
3007	3008	3009	3010	3011	3012	3013	3014	3015	3016	3017	3018
3019	3020	3028	3029	3030	3031	3032	3033	3034	3035	3036	3041

VTD: 271450280

1014	2000	2001	2002	2003	2004	2005	2006	2015	2016	2017	2018
2019	2020	2051									
3000	3001	3002	3003	3004	3005	3006	3021	3022	3023	3024	3025
3026	3027										
4032	4033	4034	4035								

VTD: 271450290

1000	1001	1002	1003	1004	1005	1006	1007	1008	2001	2018	3000
2004	2005										
3001	3002	3003	3004	3005	3006	3007	3008	3009	3010	3011	3012
3013	3014	3015	3016								

VTD: 271450295

VTD: 271450310

1000	1001	1002	1003	1004	1005	1006	1007	1008	1009	1010	1011
1012	1013	1014	1015	1016	1017	1018	1019	1020	1021	2000	2001
2002	2003	2004	2005	2006	2007	2008	2009	2010	2011	2012	2013
2014	2015	2016	2017	2018	2019	2020	2021	2022	2023	2024	2025
3002	3003	3004	3005	3006	3007						

VTD: 271450312

VTD: 271450315

1019	3002	3003	3004	3005	3006	3010					
2006	2007	2008	2009	2010	2011	2012	2013	2014	2015	2016	3003
3004	3005	3006	3007	3008	3009	3010	3023	3024	3025	3026	3027
3029											

**District 14A**

**County Stearns**

MCD Saint Cloud City

VTD: 271450317

1003	1004	1005	1006	1007	1008	1009	1010	1011	1012	1013	1018
1019	1020	1021	1022	1027	2000	2001	2002	2003	2004	2005	2006
2007											
2007	2008	2009	2010	2011	2012	2013					
3000	3001	3002	3011	3012	3013	3014	3015	4000	4001	4002	4003
4004	4005	4006	4007	4008	4009	4010	4011	4012	4013	4014	4015
4018	4019	4020	4021	4022							

VTD: 271450320

VTD: 271450340

1000

MCD Sartell City

**District 14B**

**County Benton**

- MCD Glendorado Township
- MCD Granite Ledge Township
- MCD Mayhew Lake Township
- MCD Maywood Township
- MCD Minden Township
- MCD Saint Cloud City
- MCD Saint George Township
- MCD Sartell City
- MCD Sauk Rapids City
- MCD Sauk Rapids Township
- MCD Watab Township

**County Sherburne**

- MCD Haven Township
- MCD Saint Cloud City

**District 15A**

**County Big Stone**

**County Chippewa**

**County Renville**

**County Swift**

**District 15B**

**County Kandiyohi**

- MCD Arctander Township
- MCD Atwater City
- MCD Blomkest City
- MCD Colfax Township
- MCD Dovre Township
- MCD East Lake Lillian Township
- MCD Edwards Township
- MCD Fahlun Township
- MCD Genessee Township
- MCD Green Lake Township



**District 15B**

**County Kandiyohi**

- MCD Harrison Township
- MCD Holland Township
- MCD Irving Township
- MCD Kandiyohi City
- MCD Kandiyohi Township
- MCD Lake Andrew Township
- MCD Lake Elizabeth Township
- MCD Lake Lillian City
- MCD Lake Lillian Township
- MCD Mamme Township
- MCD New London City
- MCD New London Township
- MCD Norway Lake Township
- MCD Pennock City
- MCD Prinsburg City
- MCD Raymond City
- MCD Roseland Township
- MCD Saint Johns Township
- MCD Spicer City
- MCD Sunburg City
- MCD Whitefield Township
- MCD Willmar City
- MCD Willmar Township

**District 16A**

**County Meeker**

**County Wright**

- MCD Annandale City
- MCD Clearwater City
- MCD Clearwater Township
- MCD Cokato City
- MCD Cokato Township
- MCD Corinna Township
- MCD French Lake Township
- MCD Silver Creek Township
- MCD South Haven City
- MCD Southside Township

**District 16B**

**County McLeod**

- MCD Acoma Township
- MCD Biscay City
- MCD Brownton City
- MCD Collins Township
- MCD Glencoe City
- MCD Glencoe Township
- MCD Hassan Valley Township
- MCD Hutchinson City

---

**District 16B**

**County McLeod**

- MCD Hutchinson Township
- MCD Lynn Township
- MCD Penn Township
- MCD Rich Valley Township
- MCD Round Grove Township
- MCD Stewart City
- MCD Sumter Township

**County Sibley**

---

**District 17A**

**County Lac qui Parle**

**County Lyon**

- MCD Clifton Township
- MCD Cottonwood City
- MCD Eidsvold Township
- MCD Fairview Township
- MCD Ghent City
- MCD Grandview Township
- MCD Lake Marshall Township
- MCD Lucas Township
- MCD Marshall City
- MCD Minneota City
- MCD Nordland Township
- MCD Stanley Township
- MCD Taunton City
- MCD Vallery Township
- MCD Westerheim Township

**County Redwood**

- MCD Belview City
- MCD Delhi City
- MCD Delhi Township
- MCD Honner Township
- MCD Kintire Township
- MCD Paxton Township
- MCD Redwood Falls City
- MCD Redwood Falls Township
- MCD Sherman Township
- MCD Swedes Forest Township

**County Yellow Medicine**

---

**District 17B**

**County Brown**

**County Redwood**

- MCD Brookville Township
- MCD Charlestown Township
- MCD Clements City
- MCD Granite Rock Township
- MCD Lucan City

**District 17B**

**County Redwood**

- MCD Milroy City
- MCD Morgan City
- MCD Morgan Township
- MCD New Avon Township
- MCD Sanborn City
- MCD Seaforth City
- MCD Sheridan Township
- MCD Sundown Township
- MCD Three Lakes Township
- MCD Underwood Township
- MCD Vail Township
- MCD Vesta City
- MCD Vesta Township
- MCD Wabasso City
- MCD Wanda City
- MCD Westline Township
- MCD Willow Lake Township

**County Watonwan**

**District 18A**

**County Blue Earth**

- MCD Jamestown Township
- MCD Lime Township
- MCD Madison Lake City
- MCD Mankato City
  - VTD: 270130100
  - VTD: 270130105
 

1004	1005	1007	1009	1010	1013	1014	1015	1016	1017	1034	1035
2004											
  - VTD: 270130106
 

1000	1001	1003	1004	1006	1011	1013	1014	1015	2012	2013	2014
2015 3006 3007 3008 3009											
  - VTD: 270130170
 

1006	1007	1008	1010	1013	1014	1015	1016	1017	1018	1019	1020
1021 1022 1023 1024 1025 1026 1027 1028 1029 1030 1031 1032											
1033 1034 1035 1036 1038 1040 1041 1042 1043 1044 1045 1046											
1047 1048 1049 1050 1051 1052 1053 1054 1055 1056 1057 1058											
1059 1060 1061 1062 1063 1064 1065 1066 1067 1068 1069 1070											
1076 1077 1078 1079 1084 1085 3010 3021 3022 3023											
2068 2069 2070 2071 2072 2073 2074 2077											
  - VTD: 270130175
 

1000	1001	1002	1004								
2008 2014 2026 2027 2028 2029 2030 2031 2032 2033 2034 2035											
2036 2038 2066 3001 3005 3013 3016 3020 3021 3024 3064											
- MCD South Bend Township

**County Nicollet**

**District 18B**

**District 18B**

**County Blue Earth**

MCD Eagle Lake City

VTD: 270130040

3004

MCD Mankato City

VTD: 270130105

1033 1036 2004 2005 2013

2000 2001 2002 2003 2023

VTD: 270130106

1009 1010 1012 1026 3010 3011 3012 3013 3014 3015 3016 3018

VTD: 270130110

VTD: 270130115

VTD: 270130120

VTD: 270130125

VTD: 270130130

VTD: 270130135

VTD: 270130140

VTD: 270130142

VTD: 270130145

VTD: 270130150

VTD: 270130155

VTD: 270130160

VTD: 270130165

VTD: 270130170

2023 2024 2041 2043 2044 2045 2046 2047 2048 2049 2050 2051

2052 2053 2054 2055 2057 2058 2059 2060 2067 3025 3026 3027

3028 3029 3031 3033 3047 3048 3049 3050 3051 3052 3053 3054

3055 3056 3057

VTD: 270130175

3035 3041 3044 3045

MCD Mankato Township

MCD Skyline City

**District 19A**

**County Le Sueur**

MCD Cleveland City

MCD Cleveland Township

MCD Cordova Township

MCD Derrynane Township

MCD Elysian City

MCD Elysian Township

MCD Heidelberg City

MCD Kasota City

MCD Kasota Township

MCD Lanesburgh Township

MCD Le Center City

MCD Le Sueur City

MCD Lexington Township

**District 19A**

**County Le Sueur**

- MCD Mankato City
- MCD New Prague City
- MCD Ottawa Township
- MCD Sharon Township
- MCD Tyrone Township
- MCD Washington Township
- MCD Waterville City
- MCD Waterville Township

**County Scott**

- MCD Belle Plaine City
- MCD Belle Plaine Township
- MCD Blakeley Township
- MCD Cedar Lake Township
- MCD Helena Township
- MCD New Prague City
- MCD Saint Lawrence Township

**County Waseca**

- MCD Elysian City

**District 19B**

**County Dakota**

- MCD Greenvale Township
- MCD Northfield City
- MCD Sciota Township
- MCD Waterford Township

**County Goodhue**

- MCD Stanton Township

**County Le Sueur**

- MCD Kilkenny City
- MCD Kilkenny Township
- MCD Montgomery City
- MCD Montgomery Township

**County Rice**

- MCD Bridgewater Township
- MCD Dundas City
- MCD Erin Township
- MCD Forest Township
- MCD Lonsdale City
- MCD Northfield City
- MCD Northfield Township
- MCD Webster Township
- MCD Wheatland Township

**District 20A**

**County Dakota**

- MCD Castle Rock Township
- MCD Coates City
- MCD Douglas Township

**District 20A**

**County Dakota**

- MCD Empire Township
- MCD Farmington City
- MCD Hampton City
- MCD Hampton Township
- MCD Marshan Township
- MCD Miesville City
- MCD New Trier City
- MCD Ravenna Township
- MCD Rosemount City

VTD: 270374220

1000	1001	1002	1003	1004	1005	1006	1007	1008	1009	1010	1011
1000	1001	1002	1003	1004	1005	1006	1007	1008	1009	1010	1011
1012	1014	1015	1016	1017	1018	1019	1020	1021	1022	1023	1024
1012	1013	1014	1015	1016	1017	1018	1019	1020	1021	1023	1024
1025	1026	1027	1028	1029	1030	1031	1032	1033	1034	2000	2001
1025	1026	1027	2000	2001	2002	2003	2004				
2002	2003	2004	2005	2006	2007	2008	2009	2010	2011	2014	2015
2017	2018	2019	2020	2021	2022	2023	2024	2025	2026	2027	2028
2029	2036	2037	2038	2039	2040	2041	2042	2043			

VTD: 270374270

1013	2012	2013	2016	2044	2045						
3000	3001	3002	3004	3005	3006	3007	5000	5001	5002	5003	5004
5005											

- MCD Vermillion City
- MCD Vermillion Township

**District 20B**

**County Dakota**

- MCD Randolph City
- MCD Randolph Township

**County Goodhue**

- MCD Bellechester City
- MCD Belvidere Township
- MCD Cannon Falls City
- MCD Cannon Falls Township
- MCD Featherstone Township
- MCD Florence Township
- MCD Goodhue City
- MCD Goodhue Township
- MCD Hay Creek Township
- MCD Lake City City
- MCD Red Wing City
- MCD Vasa Township
- MCD Wacouta Township
- MCD Welch Township

**County Wabasha**

- MCD Bellechester City

---

**District 20B**

**County Wabasha**

- MCD Glasgow Township
- MCD Greenfield Township
- MCD Kellogg City
- MCD Lake City
- MCD Lake Township
- MCD Minneiska City
- MCD Minneiska Township
- MCD Mount Pleasant Township
- MCD Pepin Township
- MCD Wabasha City
- MCD Watopa Township
- MCD West Albany Township

**County Winona**

- MCD Minneiska City

---

**District 21A**

**County Lincoln**

**County Lyon**

- MCD Amiret Township
- MCD Balaton City
- MCD Coon Creek Township
- MCD Custer Township
- MCD Florence City
- MCD Garvin City
- MCD Island Lake Township
- MCD Lynd City
- MCD Lynd Township
- MCD Lyons Township
- MCD Monroe Township
- MCD Rock Lake Township
- MCD Russell City
- MCD Shelburne Township
- MCD Sodus Township
- MCD Tracy City

**County Murray**

**County Nobles**

- MCD Adrian City
- MCD Ellsworth City
- MCD Grand Prairie Township
- MCD Larkin Township
- MCD Leota Township
- MCD Lismore City
- MCD Lismore Township
- MCD Little Rock Township
- MCD Olney Township
- MCD Westside Township
- MCD Wilmont City

---

**District 21A**

**County Nobles**

MCD Wilmont Township

**County Pipestone**

**County Rock**

---

**District 21B**

**County Cottonwood**

**County Jackson**

**County Nobles**

- MCD Bigelow City
- MCD Bigelow Township
- MCD Bloom Township
- MCD Brewster City
- MCD Dewald Township
- MCD Dundee City
- MCD Elk Township
- MCD Graham Lakes Township
- MCD Hersey Township
- MCD Indian Lake Township
- MCD Kinbrae City
- MCD Lorain Township
- MCD Ransom Township
- MCD Round Lake City
- MCD Rushmore City
- MCD Seward Township
- MCD Summit Lake Township
- MCD Worthington City
- MCD Worthington Township

**County Redwood**

- MCD Gales Township
- MCD Johnsonville Township
- MCD Lamberton City
- MCD Lamberton Township
- MCD North Hero Township
- MCD Revere City
- MCD Springdale Township
- MCD Walnut Grove City
- MCD Waterbury Township

---

**District 22A**

**County Blue Earth**

- MCD Amboy City
- MCD Butternut Valley Township
- MCD Cambria Township
- MCD Ceresco Township
- MCD Garden City Township
- MCD Good Thunder City
- MCD Judson Township
- MCD Lake Crystal City



**District 22A**

**County Blue Earth**

- MCD Lincoln Township
- MCD Lyra Township
- MCD Minnesota Lake City
- MCD Pleasant Mound Township
- MCD Rapidan Township
- MCD Shelby Township
- MCD Sterling Township
- MCD Vernon Center City
- MCD Vernon Center Township

**County Faribault**

**County Martin**

**District 22B**

**County Blue Earth**

- MCD Beauford Township
- MCD Danville Township
- MCD Decoria Township
- MCD Eagle Lake City
- VTD: 270130040
- 1000 1002 1073 1074 1075 1076
- 1046 1047 1048 1054 1055 1056 1057 1058 1068 1069 1118 1119
- 1120 1121 3009 3010 3011 3012 3013 3014 3019 3020 3021 3022
- 3023 3024 3025 3026 3027 3028 3029 3030 3031 3032 3033 3034
- 3035 3036 3037 3038 3039 3040 3041 3042 3043 3044 3045 3046
- 3048 3049 3050 3051 3052 3053

- MCD Le Ray Township
- MCD Mapleton City
- MCD Mapleton Township
- MCD McPherson Township
- MCD Medo Township
- MCD Pemberton City
- MCD Saint Clair City

**County Freeborn**

- MCD Albert Lea City
- MCD Albert Lea Township
- MCD Alden City
- MCD Alden Township
- MCD Bancroft Township
- MCD Bath Township
- MCD Carlston Township
- MCD Clarks Grove City
- MCD Conger City
- MCD Emmons City
- MCD Freeborn City
- MCD Freeborn Township
- MCD Freeman Township
- MCD Geneva City

---

**District 22B**

**County Freeborn**

- MCD Geneva Township
- MCD Hartland City
- MCD Hartland Township
- MCD Hayward City
- MCD Hayward Township
- MCD Hollandale City
- MCD Manchester City
- MCD Manchester Township
- MCD Mansfield Township
- MCD Nunda Township
- MCD Pickerel Lake Township
- MCD Riceland Township
- MCD Twin Lakes City

**County Waseca**

- MCD Alton Township
- MCD Byron Township
- MCD Freedom Township
- MCD Janesville City
- MCD Janesville Township
- MCD Vivian Township
- MCD Waldorf City
- MCD Wilton Township

---

**District 23A**

**County Rice**

- MCD Cannon City Township
- MCD Faribault City
- MCD Morristown City
- MCD Morristown Township
- MCD Nerstrand City
- MCD Richland Township
- MCD Shieldsville Township
- MCD Walcott Township
- MCD Warsaw Township
- MCD Wells Township
- MCD Wheeling Township

**County Steele**

- MCD Aurora Township
- MCD Berlin Township
- MCD Blooming Prairie City
- MCD Blooming Prairie Township
- MCD Deerfield Township
- MCD Ellendale City
- MCD Havana Township
- MCD Lemond Township
- MCD Medford City
- MCD Medford Township

**District 23A**

**County Steele**

- MCD Merton Township
- MCD Somerset Township
- MCD Summit Township

**District 23B**

**County Steele**

- MCD Clinton Falls Township
- MCD Meriden Township
- MCD Owatonna City
- MCD Owatonna Township

**County Waseca**

- MCD Blooming Grove Township
- MCD Iosco Township
- MCD New Richland City
- MCD New Richland Township
- MCD Otisco Township
- MCD Saint Mary Township
- MCD Waseca City
- MCD Woodville Township

**District 24A**

**County Dodge**

**County Goodhue**

- MCD Belle Creek Township
- MCD Cherry Grove Township
- MCD Dennison City
- MCD Holden Township
- MCD Kenyon City
- MCD Kenyon Township
- MCD Leon Township
- MCD Minneola Township
- MCD Roscoe Township
- MCD Wanamingo City
- MCD Wanamingo Township
- MCD Warsaw Township
- MCD Zumbrota City
- MCD Zumbrota Township

**County Olmsted**

- MCD Byron City
- MCD Kalmar Township
- MCD Rock Dell Township
- MCD Salem Township

**County Rice**

- MCD Dennison City

**District 24B**

**County Freeborn**

- MCD Glenville City
- MCD London Township

**District 24B**

**County Freeborn**

- MCD Moscow Township
- MCD Myrtle City
- MCD Newry Township
- MCD Oakland Township
- MCD Shell Rock Township

**County Mower**

**District 25A**

**County Goodhue**

- MCD Pine Island City
- MCD Pine Island Township

**County Olmsted**

- MCD Farmington Township
- MCD Haverhill Township
- MCD New Haven Township
- MCD Oronoco City
- MCD Oronoco Township
- MCD Pine Island City
- MCD Rochester City

VTD: 271090172

1000	1004	1006	1007	1018	1019	1020	1021	1028	2004	2005	3000
3001	3002	3003	3005	3006	3007	3008	3009	3010	3011	3012	3013
3014	3015	3016	3017	3018	3019	3020	3021	3022	3023	4000	4001
3019	3020	3021	3022	3023							
4002	4003	4004	4005	4006							

VTD: 271090174

1000	1001										
1001	1002	1003	1005	1008	1009	1010	1011	1012	1013	1014	1015
1016	1017	1022	1023	1024	1025	1026	1027	2000	2001	2002	2003
2000	2001	2002									
2010	2011	2012	2013	2014	2015	2016	2017	2018	2019	2020	2021
2022	2023	3004									

VTD: 271090176

VTD: 271090178

2000	2001	2002	2003	2004	2005	2012	2013	2014	4013	4014	4015
4023	4024	4025	4026	4027	4031	4032	4033				

VTD: 271090180

VTD: 271090182

VTD: 271090184

VTD: 271090186

VTD: 271090194

1003	1008	1009	1010	1011	2000	2001	2002	2003	2004	2005	2006
------	------	------	------	------	------	------	------	------	------	------	------

VTD: 271090196

VTD: 271090206

1010	1011	4000									
1020											

**District 25A**

**County Wabasha**

- MCD Chester Township
- MCD Elgin City
- MCD Elgin Township
- MCD Gillford Township
- MCD Hammond City
- MCD Highland Township
- MCD Hyde Park Township
- MCD Mazeppa City
- MCD Mazeppa Township
- MCD Millville City
- MCD Oakwood Township
- MCD Plainview City
- MCD Plainview Township
- MCD Zumbro Falls City
- MCD Zumbro Township

**District 25B**

**County Olmsted**

- MCD Cascade Township
- MCD Rochester City
  - VTD: 271090130
  - VTD: 271090140
  - VTD: 271090142
  - VTD: 271090144
  - VTD: 271090146
  - VTD: 271090148
  - VTD: 271090150
  - VTD: 271090152
  - VTD: 271090172
  - 5001 5002
  - VTD: 271090174
  - 2003 2007 2008
  - 5003 5004 5005 5006 5007 5008 5009 5010 5011 5012 5013 5014
  - 5015 5016 5017 5018 5019 5020 5021
  - VTD: 271090194
  - 1000 1001 1002 1004 1005 1006 1007 2007 2008
  - 1005 1006 1007 1008 1009 1010 3003 3004 3005 3006 3007 3008
  - 2003 2004 2005
  - 3009
  - 5000
  - VTD: 271090198
  - VTD: 271090200
  - VTD: 271090202
  - VTD: 271090204
  - VTD: 271090206
  - 1000 1001 1002 1003 1004 1005 1006 1007 1013 2000 2001 2002
  - 1005 1012

**District 25B**

**County Olmsted**

MCD Rochester City

VTD: 271090206

2003 3000 3001 3002 3003 3004 3009 3010 3011

VTD: 271090208

1000 2000 2001 2002 2003

1033

2000 2001 2002 2003 2004 2005 2006 2007 2008 2009 2010 2011

2012 2013 2014 2015 2016 2017 2018 2019 2020 2021 2022 2023

2024 2025 2026 2027 2028 2029 2030 2031

**District 26A**

**County Olmsted**

MCD Rochester City

VTD: 271090096

VTD: 271090098

VTD: 271090100

1016

2000 2001 2002 2003 2004 2005 2006 2007 2008 2009 2010 2011

2012 2013 2014 2015 2016 2017 2018 2019 2020 2021 2022

VTD: 271090104

1009 1012

VTD: 271090106

VTD: 271090110

VTD: 271090112

2011

VTD: 271090122

VTD: 271090124

VTD: 271090126

VTD: 271090128

VTD: 271090132

VTD: 271090134

VTD: 271090136

VTD: 271090154

VTD: 271090156

VTD: 271090158

VTD: 271090160

VTD: 271090162

VTD: 271090164

1000 1001 1002 1003 1004 1005 1006 1007 1008 1010 1011

2000 2001

VTD: 271090166

VTD: 271090174

1000 2004 2005 2006 2009 2010 2011 2012 2013 2014 2015 2016

2000 2001 2002

2006 2007 2008 2009 2024

2017 2018

VTD: 271090178

**District 26A**

**County Olmsted**

MCD Rochester City

VTD: 271090178

1002	1003	1004	1005	1006	1007	1008	2006	2007	2008	2009	2010
2011	2015	3006	3018	3019	4012	4028					

VTD: 271090208

1004 2004 2005

MCD Rochester Township

VTD: 271090210

1015

VTD: 271090211

**District 26B**

**County Olmsted**

MCD Dover City

MCD Dover Township

MCD Elmira Township

MCD Eyota City

MCD Eyota Township

MCD High Forest Township

MCD Marion Township

MCD Orion Township

MCD Pleasant Grove Township

MCD Quincy Township

MCD Rochester City

VTD: 271090100

2000

3000	3001	3002	3003	3004	3005	3006	3007	3008	3009	3010	3011
3012	3013	3014	3015	3016	3017	3018	3019	3020	3021	3022	3023

3024

VTD: 271090102

VTD: 271090104

1013	1014	1015	1016	1017	2000	2001	2002	2003	2004	2005	2006
2007	2008	2009	2010	2012	2016	2017	2018	2019	2020	2021	2025

2026 2029 3000 3001 3003 3006

VTD: 271090108

VTD: 271090112

1000	1001	1002	1003	1004	1005	1006	1007	1008	1009	1010	1029
1032	1033	1034	1035	2033	2048	2049	2050	2051	2052		

VTD: 271090114

VTD: 271090116

VTD: 271090118

VTD: 271090164

2003

VTD: 271090168

VTD: 271090170

MCD Rochester Township

VTD: 271090210

**District 26B**

**County Olmsted**

MCD Rochester Township

VTD: 271090210

1011	1012	1013	1020	1025	1026	1027	1041	2003	2004	2005	2006
2006											

2009	2010	2014	2017	2018	2019	2020	2029	2030	2031	2032	2035
2036	2037	2038	2043	2044	2046	2047	2053	2054			

3003 3008

VTD: 271090212

VTD: 271090213

MCD Stewartville City

MCD Viola Township

**County Winona**

MCD Saint Charles City

MCD Saint Charles Township

MCD Saratoga Township

**District 27A**

**County Winona**

MCD Altura City

MCD Elba City

MCD Elba Township

MCD Fremont Township

MCD Goodview City

MCD Hart Township

MCD Hillsdale Township

MCD Homer Township

MCD Lewiston City

MCD Minnesota City City

MCD Mount Vernon Township

MCD Norton Township

MCD Pleasant Hill Township

MCD Richmond Township

MCD Rollingstone City

MCD Rollingstone Township

MCD Stockton City

MCD Utica City

MCD Utica Township

MCD Warren Township

MCD Whitewater Township

MCD Wilson Township

MCD Winona City

MCD Wiscoy Township

**District 27B**

**County Fillmore**

**County Houston**

**County Olmsted**

MCD Chatfield City



---

**District 27B**

**County Winona**

- MCD Dakota City
- MCD Dresbach Township
- MCD La Crescent City
- MCD New Hartford Township

---

**District 28A**

**County Wright**

- MCD Albion Township
- MCD Buffalo City
- MCD Buffalo Township
- MCD Chatham Township
- MCD Maple Lake City
- MCD Maple Lake Township
- MCD Monticello City
- MCD Monticello Township

---

**District 28B**

**County McLeod**

- MCD Bergen Township
- MCD Hale Township
- MCD Helen Township
- MCD Lester Prairie City
- MCD Plato City
- MCD Silver Lake City
- MCD Winsted City
- MCD Winsted Township

**County Wright**

- MCD Delano City
- MCD Franklin Township
- MCD Hanover City
- MCD Howard Lake City
- MCD Marysville Township
- MCD Middleville Township
- MCD Montrose City
- MCD Rockford City
- MCD Rockford Township
- MCD Stockholm Township
- MCD Victor Township
- MCD Waverly City
- MCD Woodland Township

---

**District 29A**

**County Sherburne**

- MCD Becker City
- MCD Becker Township
- MCD Big Lake City
- MCD Big Lake Township
- MCD Blue Hill Township
- MCD Clear Lake City

**District 29A**

**County Sherburne**

- MCD Clear Lake Township
- MCD Orrock Township
- MCD Palmer Township
- MCD Santiago Township

**District 29B**

**County Wright**

- MCD Albertville City
- MCD Dayton City
- MCD Otsego City

VTD: 271710140

VTD: 271710141

1000 1001 1010

1001 1002 1005 1006 1007 1008 2003 2004 2005 2006 2007 2008

2009 2010 2011 2012 2013 2017 2018 2019 2020 5000 5001 5002

5003 5004 5005 5006 5007 5008 5009 5010 5011 5012 5013 5014

5015 5016 5017 5018 5023 5024 5025 5026

VTD: 271710142

4009 4010 4037 4038 4039 4040 4041 4042 4043 4044 4045

- MCD Saint Michael City

**District 30A**

**County Sherburne**

- MCD Elk River City
- MCD Livonia Township
- MCD Zimmerman City

**County Wright**

- MCD Otsego City

VTD: 271710141

1000 1003 1004 2000 2001 2002 2014 2015 2016 2021 2022 2023

2000 2001 2002 2003 2004 2005 2006 2007 2008 2009 2010 2011

2012 2013 2014 2015 2016 2017 2018 2019 2020 2021 2022

2024 4019 4020 4021 4022 4023 4024 4025 4026 4027 4028 4029

4030 4031 4032 4033 4034 4035 4036

VTD: 271710142

4000 4001 4002 4003 4004 4005 4006 4007 4008 4011 4012 4013

4014 4015 4016 4017 4018

**District 30B**

**County Anoka**

- MCD Nowthen City
- MCD Oak Grove City
- MCD Saint Francis City

**County Isanti**

- MCD Bradford Township
- MCD Braham City
- MCD Dalbo Township
- MCD Maple Ridge Township
- MCD Saint Francis City

**District 30B**

**County Isanti**

- MCD Spencer Brook Township
- MCD Stanchfield Township
- MCD Stanford Township
- MCD Wyanett Township

**County Sherburne**

- MCD Baldwin Township

**District 31A**

**County Anoka**

- MCD Bethel City
- MCD East Bethel City
- MCD Linwood Township

**County Isanti**

- MCD Athens Township
- MCD Cambridge City
- MCD Cambridge Township
- MCD Isanti City
- MCD Isanti Township
- MCD Springvale Township

**District 31B**

**County Chisago**

- MCD Amador Township
- MCD Center City City
- MCD Chisago City City
- MCD Chisago Lake Township
- MCD Lent Township
- MCD Lindstrom City
- MCD North Branch City
- MCD Stacy City
- MCD Wyoming City

**County Isanti**

- MCD North Branch Township
- MCD Oxford Township

**District 32A**

**County Hennepin**

- MCD Corcoran City
- MCD Greenfield City
- MCD Hanover City
- MCD Independence City
- MCD Loretto City
- MCD Maple Grove City

VTD: 270531240

1000	1001	1002	1003	1010								
1013	2013	2014	2015	2016	2017	2018	2019	2020	2022	2023	2024	
2025	2029											

VTD: 270531285

1000	1001	1002	1003	1004	1005	1006	1007	1008	1009	1010	1011
------	------	------	------	------	------	------	------	------	------	------	------

**District 32A**

**County Hennepin**

MCD Maple Grove City

VTD: 270531285

1012	1014	1015	1016	2000	2001	2002	2003	2004	2005	2006	2007
2008	2009	2010	2011	2012	2021	2026	2030				

VTD: 270531290

MCD Maple Plain City

MCD Medina City

MCD Minnetrista City

MCD Rockford City

MCD Saint Bonifacius City

**District 32B**

**County Carver**

MCD Shorewood City

**County Hennepin**

MCD Deephaven City

MCD Excelsior City

MCD Greenwood City

MCD Long Lake City

MCD Minnetonka Beach City

MCD Mound City

MCD Orono City

MCD Shorewood City

MCD Spring Park City

MCD Tonka Bay City

MCD Wayzata City

MCD Woodland City

**District 33A**

**County Hennepin**

MCD Dayton City

MCD Maple Grove City

VTD: 270531205

2000	2001	2002	2003	2004	2005	2006	5000	5001	5002	5003	5004
5000	5002	5012	5013	5014	5015	5016	5017	5018	5019	5020	5021
5005	5006	5008	5009	5010	5011	5012	5013	5014	5015	5016	5017
5018	5019	5020	5021	5022	5023	5024	5025				

5022

VTD: 270531210

VTD: 270531215

VTD: 270531220

VTD: 270531225

VTD: 270531230

2007	2008	2009	2011	2012	2017	2018	2019
------	------	------	------	------	------	------	------

VTD: 270531240

1006 1007

VTD: 270531265

2008	2009	2010	2011	2012	2014	2015	2016
------	------	------	------	------	------	------	------

**District 33A**

**County Hennepin**

MCD Maple Grove City

VTD: 270531265

3001 3002

3010 3011 3012 3013 4000 4001 4002 4003 4004 4005 4006

VTD: 270531280

VTD: 270531285

1004 1005 1006 1007 1008 1010 1012 1013

4001 4002 4003 4006 4007 4008

VTD: 270531295

MCD Rogers City

**District 33B**

**County Hennepin**

MCD Maple Grove City

VTD: 270531190

VTD: 270531195

VTD: 270531200

VTD: 270531205

1000

4003 5001 5003 5004 5005 5006 5007 5008 5009 5010 5011 5023

5026 5027 5028 5029 5030 5031 5032 5033 5034 5035 5036 5037

VTD: 270531230

1001 1002 1003 1004 1005 1006 1007 1008 1009 2013 2014 2015

1003 1004 1005 1006 1007 1008 1009 1010 1011 1012 1013 1014

1015 1016 1017 1018 1019

2016

4002 4004

VTD: 270531235

VTD: 270531240

1001 1002 1003 1004 1005 1006 1007 1008 1009 1010 1011 1012

1013 1014 1015 1016 1017 1018 1019

VTD: 270531245

VTD: 270531250

VTD: 270531255

VTD: 270531260

VTD: 270531265

1000 1001 1002 1003 1004 1005 1006 1007 1008 1009 2002 2003

3000 3015 3016 3017

3006

VTD: 270531270

VTD: 270531275

VTD: 270531300

VTD: 270531305

MCD Osseo City

**District 34A**

**District 34A**

**County Anoka**

MCD Anoka City

VTD: 270030105

VTD: 270030110

VTD: 270030115

VTD: 270030120

VTD: 270030125

VTD: 270030130

VTD: 270030135

2000

2008

2009

2010

2011

2012

4000

4001

4002

4003

4004

4005

4006

4007

4008

4009

4010

4012

4014

MCD Ramsey City

**District 34B**

**County Anoka**

MCD Andover City

MCD Anoka City

VTD: 270030135

1008

1009

1012

1013

1014

1015

1016

1017

VTD: 270030140

MCD Ham Lake City

VTD: 270031905

VTD: 270031910

3000

3001

3002

3003

3006

3007

3019

VTD: 270031915

VTD: 270031920

2000

2001

2002

2003

2013

2014

2015

3000

3001

3002

3003

3009

3007

3008

3009

3010

3011

3012

3013

3014

3021

3014

3015

3016

**District 35A**

**County Anoka**

MCD Blaine City

VTD: 270030420

5014

VTD: 270030425

1000

1001

1006

1007

1008

1009

1010

1011

1012

1013

1014

1015

3002

3003

3004

3005

3006

3007

3008

5000

5001

5002

5003

5004

5005

5006

5007

5008

5009

5010

5011

5012

5016

5017

5018

5019

5020

VTD: 270030430

1002

1003

1004

1005

2000

2001

2002

2003

2004

2005

2006

2007

1005

1010

1024

2010

2008

2009

2010

2011

2012

2013

2014

2015

3000

3001

3009

3010

3011

3012

3013

3014

VTD: 270030435

**District 35A**

**County Anoka**

MCD Blaine City

VTD: 270030440

1025 4000 4001 4002 4003 4004 4005 4006 4007 4008 4009 4010  
4011 4012 4013

VTD: 270030505

1000 1001 1002 1003 1004 1005 1006 2000 2001 2002 2003 2004  
1005 1006 1007 1008 1009 1010 1011 1012 1013 1014 1015 3005  
2005 2006 2007 2008 2017 2018  
3006 3007 3012 3013 3014 3015  
5013

VTD: 270030510

VTD: 270030515

VTD: 270030520

VTD: 270030525

VTD: 270030530

VTD: 270030535

MCD Ham Lake City

VTD: 270031910

1000 1001 1002 1003 1005 1007 1010 1011 1021 1022 2000 2001  
2002 2003 2004 2005 2006 2007 2008 2009 2010 2011 2012 2013  
2014 2015 2016 2017 2018 2019 2020 2021 3004 3005 3008 3009  
5006 5007 5008 5010 5011

VTD: 270031920

1000 1001 1002 1003 1004 1005 1006 1007 1008 1009 1010 1011  
1013 1014 1017 1018 1019 1020 1025 3000 3001 3002 3003 3004  
3005 3006 3015 3016 3020 5004 5005

VTD: 270031925

VTD: 270031930

**District 35B**

**County Anoka**

MCD Blaine City

VTD: 270030330

2032 2035 3016

VTD: 270030340

VTD: 270030440

1000 1001 1002 1003 1004 1005 1006 1007 1008 1009 1010 1011  
1012 1013 1014 1015 1016 1017 1018 1019 1020 1021 1022 1023  
1026 1027 1028 2000 2001 2002 2003 2004 2005 2006 2007 2008  
2009 2011 2012

VTD: 270030540

MCD Centerville City

MCD Columbus City

MCD Lino Lakes City

**District 35B**

**County Washington**

MCD Hugo City

VTD: 271630145

2008	2009	2010	2011	2012	2013	2016	2019	3000	3001	3002	3003
3004	3005	3006	3007	3008	3009	3010	4000	4001	4002	4003	4004
4005	4006	4007	4008	4009	4010	5000	5001	5002	5003	5004	5005
5006	5007	5008	5009	5010	5011	5012	5013	5014	5015	5016	5017
5018	5019										

VTD: 271630165

2014	2017	2018
------	------	------

**District 36A**

**County Chisago**

MCD Franconia Township

MCD Shafer City

MCD Shafer Township

MCD Taylors Falls City

**County Washington**

MCD Forest Lake City

MCD Hugo City

VTD: 271630150

VTD: 271630155

VTD: 271630160

1000	1001	1002	1007	1008	1009	1010	1011	1012	1013	1014	1015
1016	1017	1018	1019	1020	1021	1022	1023	1024	2000	2001	2002
2003	2004	2005	2006	2007	2008	2009	2010	2011	2012	2013	2014
2015	3005	3006	3007	3008	3009	3010	3011	3012	3013	3014	3015
3016	3017	3018	3019								

VTD: 271630165

1000	1021	1026
------	------	------

MCD Marine on Saint Croix City

MCD May Township

MCD Scandia City

**District 36B**

**County Washington**

MCD Afton City

MCD Bayport City

MCD Baytown Township

MCD Lake Saint Croix Beach City

MCD Lakeland City

MCD Lakeland Shores City

MCD Oak Park Heights City

MCD Saint Marys Point City

MCD Stillwater City

MCD Stillwater Township

MCD West Lakeland Township

**District 37A**



**District 37A**

**County Anoka**

MCD Coon Rapids City

VTD: 270031015

2007

VTD: 270031020

2005 2006

VTD: 270031205

1000 1001 1002 1003 1004 1005 1006 1007 1008 1009 1010 1011

1012 1013 1014 1015 2008 2009 2010 2011 2012 2013 2014 2015

3000 3001 3002 3003 3004 3005 3009 3010 3011 3012 3013

VTD: 270031215

VTD: 270031220

1000 1001 1002 1003 1004 1005 1006 1007 1008 1009 1010 1011

1000 1005 1006 1009 1010

1012 1013

2004 2005 2006 2007 2008 2009 2010 2011 2012 2013 2014 2015

2016 2017 2018 2019 2020 2021 2022 2023 2024 2025 2026 2027

4012 4013 4014 4015 4025 4026 4027 5000 5001 5002 5003 5004

4015 4016

5005

VTD: 270031315

VTD: 270031320

VTD: 270031415

1000 1001 1002 1003 1004 1005 1006 1007 1008 1009 1010 1011

2000 2001 2002 2003 4000 4003

VTD: 270031425

**County Hennepin**

MCD Champlin City

**District 37B**

**County Anoka**

MCD Coon Rapids City

VTD: 270031005

VTD: 270031010

VTD: 270031015

1001 1002 1003 1004 1005 1006 1007 1008 1011 2003 2004 2005

2006 2007 2008 2009 2010 2011

3000 3001 3003 3004 3005 3006 3007 3008 3009 3010 3011 3012

3013 3014 3015 4001 4002 4003 4004 4005 4006 4007 4008 4009

4010 4011 4012 4013 4015 4016 4017 4018 4019 4020 4021 4022

4023 4024 4025 4026

VTD: 270031020

1000 1010 1013 1014 2000 2001 2002 2012 2013 2014 2015 2016

1000 1001 1002 1003 1004 1005 1007 1008 1010

4000

VTD: 270031105

VTD: 270031110

VTD: 270031115

**District 37B**

**County Anoka**

MCD Coon Rapids City

VTD: 270031120

VTD: 270031125

VTD: 270031205

2000 2001 2002 2003 2004

VTD: 270031210

VTD: 270031305

VTD: 270031310

VTD: 270031405

VTD: 270031410

VTD: 270031415

1018 1019 2000 2001 2002 2003 2004 2005 2006 2007 2008 2009

2010 2011 4008

4001 4002 4003 4004 4005 4006 4007 4008 4009 4010 4011 4012

**District 38A**

**County Hennepin**

MCD Brooklyn Park City

VTD: 270530320

2000 2001 2002 2003 2004 2005 2006 2007 2008 2009 2010 2011

3000 3001 3002 3004 3005 3006 3007 3008 3009 3010 4000 4001

4002 4003 4004 4005 4006 4007 4011 4012 4013

VTD: 270530325

1000 1001 1002 1006 1007 1008 1009 1010 1011 1012 1013 1014

1017 3000 3001 3002 3003 3004 3005 3006 3007 3008 3009 3010

3003 4008 4009 4010

3011 3012 3013 3014 3015 3016 4000 4001 4002 4003 4004 4005

4006 4007 4008 4009 4010 6000 6001 6002 6003

VTD: 270530330

VTD: 270530335

VTD: 270530340

2000 2001 2002 2003 2004 2005 2006 2007 2008 2009 2010 2011

2012 2013 2014 2015 2016 2017 2018 2019 3011

VTD: 270530345

3000 3001 3002 3003 3004 4000 4001 4002 4003 4004 4010 4011

VTD: 270530350

VTD: 270530355

VTD: 270530360

VTD: 270530362

1004 1005 1006 1007 1008 1009 1010 1014 4014

2003 2004 2005 2006 2007 2008 2009 2010 3004 3005 3006 3007

4009

VTD: 270530365

VTD: 270530370

VTD: 270530375

VTD: 270530420

1000

**District 38A**

**County Hennepin**

MCD Brooklyn Park City

VTD: 270530420

1003	1004	1005	1015	1016	2000	2001	5000	5001	5002	5003	5004
3000											
5005	5006	5007	5008	7010	7011	7012	7013	7014	7033	7034	7035
7036	7047	7049	7050	7051							

**District 38B**

**County Hennepin**

MCD Brooklyn Park City

VTD: 270530300

VTD: 270530305

VTD: 270530310

VTD: 270530315

VTD: 270530320

1000	2000	2001	2002								
------	------	------	------	--	--	--	--	--	--	--	--

VTD: 270530325

2000	2001	2002	2003	3000	3001						
------	------	------	------	------	------	--	--	--	--	--	--

VTD: 270530340

1000	1001	1002	1003	1004	1005	1006	1007	2002			
1005	1006										

VTD: 270530345

1000

2000	2001	2003	3005	3006	3007	3008	3009	3010	3011	3012	3013
3014	3015	4005	4006	4007	4008	4009					

VTD: 270530362

4000	4001	4002	4003	4004							
------	------	------	------	------	--	--	--	--	--	--	--

VTD: 270530395

VTD: 270530397

1003	1004	1005	1006	1007	1008	1009	1010	1011	2002	2003	2004
2003	2004	2013	2015	2016							
2005	2006	2007	2008	2009	2010	2011	2012	2013	2014	2015	2016
2017	2018	4002	4003	4004	4005	4006	4007	4008	4009	4010	5008
5009	5010	5011	5012	5013	5014	5015	5016	5017	5018	5019	5020
5021	5022										

VTD: 270530400

VTD: 270530405

VTD: 270530410

VTD: 270530415

VTD: 270530420

5000

**District 39A**

**County Anoka**

MCD Blaine City

VTD: 270030305

VTD: 270030310

VTD: 270030315

**District 39A**

**County Anoka**

MCD Blaine City

VTD: 270030320

VTD: 270030325

1000	1001	1002	1003	1004	1005	1006	1007	1008	1009	1010	1011
1012	2000	2001	2002	2003	2004	2005	2006	2007	2008	2009	2010
2011	2012	2013	3001	3002	3004	3005	3006	3007	3008	3009	3010
2012	2013	2057	2058								
3011	3012	3013	3015	3016	3017	3018	3019	3020	3021	3022	3023
3024	3025	3026	3027	3028	3029	3030	3031	3032	3033	3034	3035
3036	3037	3038	3039	3040	3041	3042	3043	3044	3045	3046	3047
3048	3053	3054	3055	3056	3057	4000	4001	4002	4003	4004	4005
4006	4007	4008	4009	4010	4011	4012	4013	4014	4031	4032	4033
4034	4035	4036	4037	4038	4039	4040					

VTD: 270030330

1000	1001	1002	1003	1004	1012	1013	1014	1020	1021	1022	1023
1024	1025	1026	1027	1031							
2005	2015	2026									
3000	3003	3051	3052								

VTD: 270030405

VTD: 270030410

VTD: 270030415

VTD: 270030420

1000	1001	1002									
3000	3001	3002	3003	3004	3005	3011	4000	4001	4002	4003	4004
3000	3001	3002	3009								
4005	4006	4007	4008	4009	4010						

VTD: 270030425

4003	4004	4006	4007	5015							
------	------	------	------	------	--	--	--	--	--	--	--

VTD: 270030430

4000	4001	4002	4008	4009							
------	------	------	------	------	--	--	--	--	--	--	--

VTD: 270030505

2009	2010	2011	2012	2013	2014	2015	2016				
------	------	------	------	------	------	------	------	--	--	--	--

MCD Coon Rapids City

VTD: 270031220

5006

VTD: 270031420

MCD Fridley City

VTD: 270031605

1000	1001	1002	1003	1004	4000	4001	4002	4003	4004	4005	4006
1005	3003	3004									
4007	4008	4009	4010	4011	4012	4013	4014	4015	4016	4017	4018
4019	4020	4021	4022	4023	4024	4025	4026				

VTD: 270031705

2000	2001	2002	2003	2004	2005	2006	2007	2008	2009	2010	2011
2012	2013	2014	2015	2016	2017	2018	2019	2020	2021	2022	2023
2024	2025	3000	3001	3002	3005	3006					

**District 39A**

**County Anoka**

MCD Fridley City

VTD: 270031705

3000 3001 3002 3003 3004 3005 3006 3007 3008 3009 3010 3011  
3012 3013

VTD: 270031710

1004

VTD: 270031805

VTD: 270031810

1019 1020 1040 1041 1042 1043 1044 1047 1048 1049 1050 1051  
1052 1053 1054 2000 2001 2002 2003 2004 2005 2006 2007 2008  
2009 2010 2011 2012 2013 2014 2015 2017 2018 2019 2020 2021  
2022 3020 3021 3022 3023 4018 4019 4024 4025 4026 4027 4028  
3001  
4029 4030 4031 4032

MCD Spring Lake Park City

**County Ramsey**

MCD Spring Lake Park City

**District 39B**

**County Anoka**

MCD Columbia Heights City

MCD Fridley City

VTD: 270031605

1005 1006 1007 1008 2008 2012 2013  
1006

VTD: 270031610

VTD: 270031615

VTD: 270031620

VTD: 270031705

3007

VTD: 270031710

1000 1001 1002 1003 1009 1011 1012 1015 3008 3009  
2000 2001 2002 2003 2022 2024 2025  
4003 4004 4005 4006 4007 4008 4009

VTD: 270031715

VTD: 270031720

VTD: 270031810

1046

VTD: 270031815

VTD: 270031820

MCD Hilltop City

**District 40A**

**County Anoka**

MCD Blaine City

VTD: 270030325

2009 2010 2011 2014 2015 2016 2017 2018 2019 2020 2021 2022  
2023 2024 2025 2026 2027 2028 2029 2030 2031 2032 2033 2034

**District 40A**

**County Anoka**

MCD Blaine City

VTD: 270030325

2035	2036	2037	2038	2039	2040	2041	2042	2043	2044	2045	2046
2047	2048	2049	2050	2051							

VTD: 270030330

1005	1006	1007	1008	1009	1010	1011	1015	1016	1017	1018	1019
1028	1029	1030									
3014	3015										

VTD: 270030335

MCD Circle Pines City

MCD Lexington City

**County Ramsey**

MCD Blaine City

MCD Mounds View City

MCD Shoreview City

VTD: 271231600

2001	2003	2005	2006	3013	3014	3015	3016				
------	------	------	------	------	------	------	------	--	--	--	--

VTD: 271231610

2000	2002	2004	2005	2006	2007	2008	2009	2010	2011	2012	2014
2000	2002	2004	3000	3001	3002	3003	3004	3005	3006	3007	3008
2015	2016	2017									
3009	3010	3011	3012								

VTD: 271231620

VTD: 271231630

VTD: 271231640

**District 40B**

**County Hennepin**

MCD Saint Anthony City

**County Ramsey**

MCD Arden Hills City

MCD New Brighton City

MCD Saint Anthony City

**District 41A**

**County Ramsey**

MCD Gem Lake City

MCD North Oaks City

MCD Vadnais Heights City

VTD: 271231660

1000	1001	1002	1003	1004	1005	1006	1007	1008	1009	1010	1011
1012	1013	1014	1015	1016	1017	1018	1019	1020	1021	2008	2009
2006	2031										
2010	2014										

VTD: 271231670

VTD: 271231680

1003	1004	1005	1006	1007	1009	1010	1011	1012	1013	1014	1015
1021	1022	1023									

**District 41A**

**County Ramsey**

MCD Vadnais Heights City

VTD: 271231680

3012

VTD: 271231690

1016 1017 1018 1019 1020 1024

MCD White Bear Lake City

VTD: 271231740

VTD: 271231750

VTD: 271231760

VTD: 271231765

2001 2002

VTD: 271231780

1000 1001 1002 1003 1004 1005 1006 1007 1008 1009 1010 1011

1012 5000 5001 5002 5003 5004 5005 5006 5007 5008

1024

2003 2004 2005 2006 2007 2008 2009 2010 2011 2012 2014 2015

2016 2017 2018 3000 3001 3002 3003 3004 3005 3006 3007 3008

3009 3012 3013 3014 3015 3016 3017 3018 3019 3020 3021

MCD White Bear Township

**District 41B**

**County Washington**

MCD Dellwood City

MCD Grant City

MCD Hugo City

VTD: 271630145

2000 2001 2002 2003 2004 2006 2007

VTD: 271630160

1003 1004 1005

VTD: 271630165

1001 1002 1006 1007 1008 1009 1010 1011 1012 1013 1014 1015

1016 1017 1018 1019 1020 1022 1023 1024 1025 1027 1028 1029

1030 1031 1032 2005 2015

MCD Lake Elmo City

MCD Woodbury City

VTD: 271630380

2006 2029 4006 4013

VTD: 271630405

2015 2016 2020 2021 2022 2023 2026 2027 2028 4000 4001 4002

4003 4004 4005 4007 4008 4009 4010 4011 4012 4014 4015 4016

VTD: 271630410

VTD: 271630415

VTD: 271630430

VTD: 271630435

**District 42A**

**County Ramsey**

MCD Little Canada City

**District 42A**

**County Ramsey**

MCD Roseville City

VTD: 271230450

1000	1001	1002	1003	1004	1005	1006	1007	1008	1009	1010	1011
1012	1013	1014	1015	1016	1017	1018	1019	3000	3025		
2000	2001	2002	2003	2004	2005	2006	2007	2008	2009	2010	2011
2012	2013	2014	2015	2016	2017	2018	2019	4003	4006	4012	4013

VTD: 271230460

VTD: 271230490

1000	1001	1002	1003	1004	1005	1006	1007	1008	1009	1010	1011
1012	3000	3001	3002	3003	3004	3005	3006	3007	3008	3009	3010
3011	3012	3013									

VTD: 271230500

VTD: 271230520

2000	2001	2002	2003	2004	2005	2006	2007	2008	2009	2010	2011
2012	2013	2014	2015	2016	2017	2018	2019	2020	3000	3001	3002
3003											

MCD Shoreview City

VTD: 271231580

VTD: 271231600

1000	1001	1002	1003	1004	1005	1006	1007	1008	1009	1010	1011
1000	1001	1002	1003	1004	1005	1006	2007	2008	3017		
2000	2001	2002	2003	2005	3007	3008	4000	4001	4002	4003	4004
4005	5000	5001	5002	5003	5004	5005	5006	5007	5008	5009	5010
5011	5012	5013	5014	5015	5016	5017	5018	5019	5022	5023	5024

VTD: 271231610

1000	1001	1002	1003								
------	------	------	------	--	--	--	--	--	--	--	--

MCD Vadnais Heights City

VTD: 271231660

2000	2001	2002	2003	2004	2005	2006	2007	2008	2009	2036	
------	------	------	------	------	------	------	------	------	------	------	--

VTD: 271231680

2003	2004										
2010	2011	2012	2013	2014	2015	2016	2017	2018	2019	2020	2021
2022	2023	2024	2025	2026	2027	2028	2029	2030			

VTD: 271231690

1000	1001	1002	1003	1004	1005	1006	1007	1008	1009	1010	1011
1012	1013	1014	1015	1016	1017	1018	1019	1020	1021	2000	2001
2002	2005	2006	2007	2008	2009	2010	3000	3001	3002	3003	3004
2031	2032	2033	2034								
3005	3006	3007	3008	3009	3010	3011	3012	3013	3014	3015	3016
3017	3018										

**District 42B**

**County Ramsey**

MCD Maplewood City

VTD: 271230130

VTD: 271230140

VTD: 271230150



**District 42B**

**County Ramsey**

MCD Maplewood City

VTD: 271230160

VTD: 271230170

VTD: 271230180

VTD: 271230190

VTD: 271230200

MCD White Bear Lake City

VTD: 271231765

1000 1001 1002 1003 1004 1005 2000

VTD: 271231770

VTD: 271231780

2000 2001 2002 2003 2004 2006 2014

**County Washington**

MCD Birchwood Village City

MCD Mahtomedi City

MCD Pine Springs City

MCD White Bear Lake City

MCD Willernie City

**District 43A**

**County Ramsey**

MCD Maplewood City

VTD: 271230210

4000 4001 4002 4003 4004

MCD North Saint Paul City

**County Washington**

MCD Landfall City

MCD Oakdale City

**District 43B**

**County Ramsey**

MCD Maplewood City

VTD: 271230210

5000 5001 5002 5003 5004 5005

VTD: 271230220

VTD: 271230230

VTD: 271230240

VTD: 271230250

**County Washington**

MCD Woodbury City

VTD: 271630375

VTD: 271630380

1000 1001 1002 1003 1004 1005 1006 1007 1008 1009 1010 1011

1007 1008 1009 3003 3008

1012 1013 1014 1015 1016 1017 1018 1019 1020 1021 1022 1023

1024 1025 1026 1027 1028 2000 2001 2002 2004 2005 2006 2007

2008 2009 3000 3001 3002 3003 3004 3005 3006 3007 3008 3009

3010 3011 4000 4001 4002 4003 4004 4005 4006 4007 4008 4009

**District 43B**

**County Washington**

MCD Woodbury City

VTD: 271630380

4010 4011 4012 4013 4014 4015 4016 4017 4018 4019 4020 4021  
4022 4023 4024

VTD: 271630385

VTD: 271630390

VTD: 271630395

VTD: 271630400

VTD: 271630405

1000 1001 1002 1003 1004 1005 1006 1013 1017 1018 3000 3001  
3002 3004 3005 3006 3007 3009

VTD: 271630420

1000 1001 1002 1003 1004 1006 2001

VTD: 271630440

2008 2009 2010 2011 2012 2013 2014 2015 3007 3008 3009

**District 44A**

**County Hennepin**

MCD Plymouth City

VTD: 270532400

VTD: 270532405

VTD: 270532410

VTD: 270532415

VTD: 270532420

1000 1001 1002 1003 1004 1005 1006 1007 1008 1009 2000 2001  
2000 2001 2002 2003 2004 2005 2006 2007 2008 2013 2014  
2002 2003 2004 2005 2006 2007 2008 2009

2011

VTD: 270532425

VTD: 270532430

1008 2009 2010 2011 2012

VTD: 270532460

VTD: 270532465

1000 1001 1002 1003 1004 1005 1006 1007 1008 1009 1010  
1007 1008 1009

4000 4018 4019 4020 4025

VTD: 270532485

VTD: 270532495

VTD: 270532500

**District 44B**

**County Hennepin**

MCD Medicine Lake City

MCD Minnetonka City

VTD: 270532130

VTD: 270532135

2000 2001 2002 2003

3000 3001 3002 3003

**District 44B**

**County Hennepin**

MCD Minnetonka City

VTD: 270532140

VTD: 270532145

VTD: 270532150

1001	1002	1003	1004	1005	1006	1007	1008	1009	1010	1011	1012
1013	1014	1017	1018	1019	1020	1021	1022				

MCD Plymouth City

VTD: 270532420

1010

VTD: 270532430

1000	1001	1002	1003	1004	1005	1006	1007	1008	1009	1010	1011
1000	1001	1002	1003	1004	1005	1006	1007	1008	1009	1010	1011
1000	1001	1002	1003	1004	1005	1006	1007	1009	1010		

1012

2000

VTD: 270532435

VTD: 270532440

VTD: 270532445

VTD: 270532450

VTD: 270532455

VTD: 270532465

1003	1004	1005	1006	2000	2001	2002	2003	2004			
2000	2001	2002	2003	2004	2005	2006	2007	2008	2009	2010	2011
2012	2013	3000	3001	3002	3003	3004	3005	3006	3007	3008	3009

3013

4026 4028 4029

VTD: 270532470

VTD: 270532475

VTD: 270532480

VTD: 270532510

3006 3010 3011 3012

**District 45A**

**County Hennepin**

MCD Crystal City

VTD: 270530550

1000	1001	1002	1003	1004	1005	1006	1007	1008	1009	1010	1011
3000	3001	3002	3003	3004	3005	3006	3007	3008	3009	3010	3011
3011	3012	3013	3014	3015	3016	3017					

3012

VTD: 270530555

VTD: 270530557

VTD: 270530565

VTD: 270530567

VTD: 270530575

VTD: 270530590

1003 1004 1007 1008 1012

**District 45A**

**County Hennepin**

MCD Crystal City

VTD: 270530590

2000	2001	2002	2003	2004	2005	2006	2007	2008	2009	2010	2011
2012	2013	2014	2015	2016	2018	2019					

MCD New Hope City

MCD Plymouth City

VTD: 270532490

VTD: 270532505

VTD: 270532510

1000	1001	1002	2000	2001	2002	3000	3001	3002	3003	3004	3005
3007	3008	3009									

**District 45B**

**County Hennepin**

MCD Brooklyn Center City

MCD Brooklyn Park City

VTD: 270530397

1002	1003	1004	1005	1006	2010	2011	2012	2017	2018	2019	2020
2021	2022										

MCD Crystal City

VTD: 270530570

VTD: 270530585

VTD: 270530590

1000	1001	1002	1003	1004	1005	1006	1007	1008	1009	1010	1011
1002											
1012	1013	1014	1015	1016	1017	1018	1019	1020	1021	1022	1023

**District 46A**

**County Hennepin**

MCD Crystal City

VTD: 270530550

2001	2002	2003	2004	2005	2006	2007	2008	2009
2006	2007	2008	2009	2010	2011	2013		

VTD: 270530560

VTD: 270530577

MCD Golden Valley City

MCD Robbinsdale City

**District 46B**

**County Hennepin**

MCD Saint Louis Park City

VTD: 270532790

VTD: 270532795

VTD: 270532800

VTD: 270532805

VTD: 270532810

2004

5003 5004

VTD: 270532815

**District 46B**

**County Hennepin**

MCD Saint Louis Park City

VTD: 270532820

1000 1001 1002 1003 1004 1005 1006 1007 1008 1009 1010 1011

1012 1013 1014 1015 1016 1017 1018 1019 1020 1021 1022 1023

2000 2001 2002 2003 2004 2005 2006 2007 2008 2009 2010

VTD: 270532830

VTD: 270532835

VTD: 270532840

VTD: 270532845

VTD: 270532850

VTD: 270532855

VTD: 270532860

VTD: 270532865

**District 47A**

**County Hennepin**

MCD Minnetonka City

VTD: 270532090

VTD: 270532095

VTD: 270532100

VTD: 270532105

VTD: 270532110

VTD: 270532115

VTD: 270532120

VTD: 270532125

VTD: 270532135

2000 2001 2002 2020 2023 2024 2025 2026

VTD: 270532150

3001 3002 3004 3005 3006 3007 3008 3019

VTD: 270532155

VTD: 270532160

VTD: 270532165

VTD: 270532170

VTD: 270532185

VTD: 270532190

VTD: 270532195

VTD: 270532200

VTD: 270532205

VTD: 270532210

**District 47B**

**County Hennepin**

MCD Edina City

VTD: 270530850

VTD: 270530855

VTD: 270530860

1000 1001 1002 3000 3001 3002

1004 1005 1006 1007 1008 1010 1011 1012 1013 1014 1015 1016

**District 47B**

**County Hennepin**

MCD Edina City

VTD: 270530860

1017 1018 1019 1020 1021 1022 1023 1024 1025 1026 4000 4001

2020 2035

4002 4003 4004 4005 4006 4007 4008

VTD: 270530865

1000 1001 1002 1003 1009

VTD: 270530875

VTD: 270530880

2006 2007 2008 2009 2010 2011 2012 2013 2014 2015 2017 2018

2019 2020 2022 2023 2024 2025 2026 2027 2028 2029 2030 2031

2032 2033 2034 4004 4005 4006 4007 4008 4009 4010 4011 4012

4013 4014 4015 4016 4017 4018

VTD: 270530885

1003 1004 1005 1006 1007 1008 1009 1010 1011 1012 1013 1014

1015 1016 1017 1018 1019 1020 1021 1022 1023 1024 1025 1026

2000 2001 2002 2003 2004 2005 2016 2021 3003 3004 3005 3006

VTD: 270530900

2002

MCD Hopkins City

MCD Saint Louis Park City

VTD: 270532810

2000 3000 3001 3002 3003 3004 3005 3006 3007 3008 3009 3010

3011 3012 3013 3014 3015 3016 3017 3018 3019 3020 3021 3022

3023 3024 4000 4001 4002 4003 4004 4005 4006

VTD: 270532820

1000 1001 1002 1003 1004 1005 1006 1007 1008 1009 1010 1011

1012 1013 1014 1015 2000 2001 2002 2003 2006 2007 2008 2009

2010 2011 2012 2013 2014 2015 2016 2017 2018 2019 2020

2011 2012 2013 2014 2015

VTD: 270532825

**District 48A**

**County Carver**

MCD Benton Township

MCD Camden Township

MCD Carver City

MCD Cologne City

MCD Dahlgren Township

MCD Hamburg City

MCD Hancock Township

MCD Hollywood Township

MCD Laketown Township

MCD Mayer City

MCD New Germany City

MCD Norwood Young America City

MCD San Francisco Township

**District 48A**

**County Carver**

- MCD Waconia City
- MCD Waconia Township
- MCD Watertown City
- MCD Watertown Township
- MCD Young America Township

**District 48B**

**County Carver**

- MCD Chanhassen City
- VTD: 270190036
- MCD Chaska City
- MCD Victoria City

**District 49A**

**County Carver**

- MCD Chanhassen City
- VTD: 270190020
- VTD: 270190025
- VTD: 270190030
- VTD: 270190035
- VTD: 270190037
- VTD: 270190038

**County Hennepin**

- MCD Chanhassen City
- MCD Eden Prairie City
- VTD: 270530690
- VTD: 270530710
- VTD: 270530715
- 3001
- 5000 5001 5002 5003 5004 5005 5006 5007 5008 5009 5010 5011
- 5012
- VTD: 270530730
- 1000 1001 1002 1003 1004 1005 1007 1008 1009 1010 1024 2000
- 2001 2002 2003 2004 2005 2006 2007 2008 2013 3000 3002 3003
- 3004 3005 3006 3007 3008 3009 3010 3011 3012 3013 3014 3015
- 3005
- VTD: 270530735
- 2000 2001 2002 2003 2004 2005 2006 2007 2008 3006 3007 3011
- 3012 3013 3014 3015 3016 3017 3018 3019 3020 3021 3022 3023
- 3024 3025 3026 3027
- VTD: 270530775
- VTD: 270530780
- VTD: 270530785
- 4000 4001 4002 4003 4004 4005 4006 4007 4008 4009 4010 4011
- 4012 4013 4014

**District 49B**

**District 49B**

**County Hennepin**

MCD Eden Prairie City

VTD: 270530695

VTD: 270530700

VTD: 270530705

VTD: 270530715

1000 1001 1002 1003 1004 1005 1006 1007 1008  
3004

VTD: 270530720

VTD: 270530725

VTD: 270530730

3003

VTD: 270530735

1002 1003 1004 1005 1007 1008 1009 1010 3000 3001 3002 3008  
3009 3010

VTD: 270530740

VTD: 270530745

VTD: 270530750

VTD: 270530755

VTD: 270530760

VTD: 270530765

VTD: 270530770

VTD: 270530785

1000 1001 1002 1003 1004 1005 1006 1007 1008 1009 1010 1011  
1012 1013 1014 1015 1016 1017 1018 1019 2022 2023 2024 2025  
2026 2027

**District 50A**

**County Hennepin**

MCD Bloomington City

VTD: 270530075

3000 3001 3002 3003 3004 3005 3006 3007 3008 3009 3010 3011  
3012 3013 3014 3015 3016 3017 3018 3019 3020 3021 3022 3023  
3024 3025 4000 4001 4002 4003 4004 4005 4006 4007 4008 4009  
4010 4011 4012 4013 4014 4015 4016 4017 4018 4019 4020 4021  
4022 4023 4024 4025

VTD: 270530090

1000 1001 1002 1003 1004 1005 1008 1009 2000 2001 2002 2004  
1006 1012 1013  
2005 2006 2007 2013 2014 2015 2016 2017 2030

VTD: 270530095

1000 1001 1002 1003 1004 1005 1007 1008 1009 1010 1011 1014  
1015 1016 1017 1018 1019 1020 1021

MCD Edina City

VTD: 270530860

2013 2014 2029

VTD: 270530865

1003 1004 1005 1006 1007 1008 1009 1010 1011 1012 2000 2001



**District 50A**

**County Hennepin**

MCD Edina City

VTD: 270530865

2002	2003	2004	2005	2006	2007	2008	2009	2010	2011	2012	2015
2016	2017	2018	2019	2020	2021	2022	2023	2024	2025	2026	2027
2028	2030	2031	2032	2033	2034	2035	2036	2037	2038	2039	2040
2042	3000	3001	3002	3003	3004	3005	3006	3007	3008	3009	3010
3011	3012	3013	3014	3015	3016	3017	3018	3019			

VTD: 270530870

VTD: 270530880

1000  
3008

VTD: 270530885

2041  
4006 5005

VTD: 270530890

VTD: 270530895

VTD: 270530900

1000	1001	1002	1003	1010	2000	2001	2003	2004	2005	2006	2007
1004	1005	1006	1007	1008	1009						
2008	2009	2010	2011	2012	2013	2014	2015	2016	2017	2020	2021
6000											

VTD: 270530905

VTD: 270530910

VTD: 270530915

VTD: 270530920

VTD: 270530925

VTD: 270530930

VTD: 270530935

VTD: 270530940

VTD: 270530945

**District 50B**

**County Hennepin**

MCD Fort Snelling Unorganized

MCD Minneapolis City

VTD: 270531895

1011	1013										
1028	1029										
3000	3001	3002	3003	3004	3005	3006	3007	3008	3009	3010	3011
3012	3013	3015	3016	3017	3018	3019	3020	3021	3022		
5013	5014	5015	5016	5017	5018	5019	5020	5021	5022	5023	5024

VTD: 270531900

1014											
2000	2001	2002	2003	2004	2005	2006	2007	2008	2009	2010	2011
2012											

VTD: 270531950

**District 50B**

**County Hennepin**

MCD Minneapolis City

VTD: 270531950

1000	1001	1002	1003	1008	1009	1010	1011	1015	1016	1017	1018
1019	1020	1021	1022	2004	2005	2006	2007	2009	2010	2011	3000
1089											
3001	3002	3003	3004	3005	3006	3007	3008	3009	3010	3011	3012
3013	3014	3015	3016	3017	3018	3019	3020	3021	3022	3023	3024

MCD Richfield City

**District 51A**

**County Hennepin**

MCD Bloomington City

VTD: 270530025

VTD: 270530036

4008	4009	4010	4011	4012	5000	5001	5002	6000	6001	6002	6003
6004	6005	6006	6007	6008							

VTD: 270530045

VTD: 270530050

VTD: 270530055

VTD: 270530060

3000	3001	3002	3003	3004	3005	3006	3007	3008	3009	3010	3011
3012	3013	3014	3015	3016	3017	3018	3019	3020	3021	3022	3023
3024	3025										
4000	4001	4002	4003	4004	4005	4006	4008	4009	4010		

VTD: 270530075

2000	2001	2002	2003	3000	3001	3002	3003	3004	3005	3006	3007
3008	3009	3010	3011	3012	3013	3014	3015	3016	3017	3018	3019
3020	3021	3022	3023	3024	3025	3026	3027	3028	3029	3030	3031

VTD: 270530080

VTD: 270530085

VTD: 270530090

2008											
2009	2010	2011	2012	2018	2019	2020	2021	2022	2023	2024	2025
2026	2027	2028	2029	2031							

VTD: 270530095

2000	2001	2002	2003	2004	2006	2007	2009	2010	2011	2012	2013
2005											
2014	2015	3000	3001	3002	3003	3004	3008				

VTD: 270530100

VTD: 270530105

VTD: 270530106

VTD: 270530107

VTD: 270530125

VTD: 270530131

1000	1001	1002	1003	1004	1005	1006	1007	1008	1009	1010	1011
1012	1013	1014	1015	1016	1017	1018	1019	1020	1021	1022	
2005											

**District 51A**

**County Hennepin**

MCD Bloomington City  
 VTD: 270530132

**District 51B**

**County Hennepin**

MCD Bloomington City

VTD: 270530005

VTD: 270530010

VTD: 270530015

VTD: 270530020

VTD: 270530030

VTD: 270530035

VTD: 270530036

1000 1001 1002 1003 1004 1005 1006 1007 1008 1009 1010

1000 1005

1009 1013 1015 1016 1018 1019

VTD: 270530040

VTD: 270530060

1006

VTD: 270530065

VTD: 270530070

VTD: 270530071

VTD: 270530110

VTD: 270530115

VTD: 270530120

VTD: 270530130

VTD: 270530131

5008 5012 5013 5014 5015

**District 52A**

**County Dakota**

MCD Burnsville City

VTD: 270371210

VTD: 270371250

1000

1008 1010

VTD: 270371260

2001 2002 2003 2004 2005 2006 2009 2010 2011 3002 3003 3004

3005 3006 3007 3008 3009 3010 3011 3012

VTD: 270371290

1005 1006 1007 1009

VTD: 270371300

MCD Eagan City

VTD: 270371740

VTD: 270371750

1000 1001 1002 1003 1004 1005 1006 1007 1008 1009 1010

1008 1010 1011 1012 1013 1014 1015 1016 1018 2000 2001 2002

2003 2004 2005 2006 2007 2008 2009 2010 2011 2012 2027 2028

**District 52A**

**County Dakota**

MCD Eagan City

VTD: 270371755

VTD: 270371760

3002 3003 3004 3005

VTD: 270371765

2000 2001 2002 2003 2004 2005 2006 2007 2008 2009 2010 2011

2012 2013 3007 3008 3009 3010 3011 3012 3013

VTD: 270371790

VTD: 270371795

VTD: 270371800

VTD: 270371810

VTD: 270371820

VTD: 270371830

3000 3001 3002 3003 3004 3005 3006

VTD: 270371840

**District 52B**

**County Dakota**

MCD Eagan City

VTD: 270371710

VTD: 270371720

VTD: 270371730

VTD: 270371750

1000 1001 1002 1003 1004 1005 1006 1007 1009 1017

VTD: 270371760

1000 1001 1002 1003 1004 1005 1006 1007 1008 1009 1010 1011

2000 2001 2002 2003 2004 3000 3001 3002 3003 3004 3005 3006

3000 3001

3007 3008 3009 3010 3011 3012

VTD: 270371765

1000 1001 1002 1003 1004 1005 1006 1007 1008 1009 1010

VTD: 270371770

VTD: 270371780

VTD: 270371870

3000 3001 3002 3003 3004 3005 3006 3007 3008 3009 3010 3011

MCD Inver Grove Heights City

VTD: 270372710

1008 1009 1010 4013 4014 4015 4016 4017 4018 4020

1016

2000 2002 2003 2004 2005 2006 2007 2008 2009 2010 2011 2012

2013 2014 2015 2016 2017 2018 2019 2020 2021 2022 2023 2024

2027 2028 2029

5000 5001 5002 5003 5004 5005 5006 5007 5008 5009 5021

VTD: 270372720

VTD: 270372730

1000 1001 1002 1003 1004 1005 1006 1007 1008 1009 1010 4000

1017 1018

**District 52B**

**County Dakota**

MCD Inver Grove Heights City

VTD: 270372730

2019

4001 4002 4003 4004 4005 4006 4007 4008 5010 5011 5012 5013

5014 5015 5016 5017 5018 5019 5020 5022 5023 5024 5025 5026

VTD: 270372750

1000 1001 1002 1003 1004 1005 1006 1007 1008 1009 1010

VTD: 270372790

1000 1001 3000 3001 3002 4012 4013

3007 3008

VTD: 270372800

MCD Sunfish Lake City

**District 53A**

**County Dakota**

MCD Lilydale City

MCD Mendota City

MCD Mendota Heights City

MCD South Saint Paul City

VTD: 270374410

VTD: 270374420

1001 1002 1003 2000 2001 2002 2003 2004 2005 2006 2007 3000

1015 1020 3005 3006 3007 3008 3010 3011 3012 3013 3014 3015

3001 3002 3003 3004 3005

3003 3005 3006 3007 3008 3009 3010 3011 3012 3013 3014 3015

3016

VTD: 270374430

1004 1005 1006 1009 1010 1011 2008 2009 2010 2011 3006 3007

2004 2005 2006 2007

3008 3009 3010 3011 3012 3013 4001 4002 4003 4004 4005 4006

4007 4010 4011 4012 4013 4014 4015 4016 4017 4018 4019 4020

MCD West Saint Paul City

**District 53B**

**County Dakota**

MCD Inver Grove Heights City

VTD: 270372710

1007 4012

VTD: 270372730

1000 1001 1002 1003 1004 1005 1006 1007 1008 1009 1010 1011

1012 1013 1014 1015 1016 1017 1018 1019 1020 1021 1022 1023

1019

1024 1025 1026 1027 1028 2000 2001 2002 2003 2004 2005 2015

2017 2018 2020

VTD: 270372740

VTD: 270372750

1011 1012 1013 1014 1015 2000 2001 2002 2003 2004 2005 2006

2007 2008 2009 3000 3001 3002 3003 3004 3005 3006 3007 3008

**District 53B**

**County Dakota**

MCD Inver Grove Heights City

VTD: 270372750

3009 3010 3011 3012  
3012

VTD: 270372760

VTD: 270372770

VTD: 270372780

VTD: 270372790

2001

3000 3001 3002 3003 3004 3005 3006 3011

MCD South Saint Paul City

VTD: 270374420

1000

VTD: 270374430

1000 1001 1002 1003 1004 1005 1006 1007 1008 1009 1010 1011

1007 1008 4000 4008 4009

1013 1014

2002 2003

2006 2007 3000 3001 3002 3003 3004 3005 3006 3007 3008 3009

3010 3011 3012 3013 3014 3019 3020 3021 3022 3023

VTD: 270374440

VTD: 270374450

**County Washington**

MCD Cottage Grove City

VTD: 271630070

1000 1001 1002 1003 1004 1007 1008 1009 1010 1011 1012 1013

1014 1015 1016 1017 1018 1019 1020 1021 1022 1023 1024 1025

1026 1027 1028 1029 1030 1031 1032 1033 1034 1035

2005

MCD Grey Cloud Island Township

MCD Newport City

MCD Saint Paul Park City

**District 54A**

**County Washington**

MCD Cottage Grove City

VTD: 271630040

VTD: 271630045

VTD: 271630050

1000 1001 1002 1003 1004 1005 1006 1007 1008 1009 1010 1011

1012 1013 1014 1015 1016 2002 2004 2005 2006 2007 2008 2009

2010 2011 2012 3000 3001 3002 3003 3004 3005 3006 3007 3008

3009 3010 3011 3012 3013 3014 3015

MCD Woodbury City

VTD: 271630420

2000 2001 2002 2003 2004 2005 2006 2007 2008 2009 2010 2011

2012 2013 2014 3000 3001 3002 3003 3004 3005

**District 54A**

**County Washington**

MCD Woodbury City

VTD: 271630420

3000 3001 3003 3004 3005 3006 3007 3008 3009

VTD: 271630425

VTD: 271630440

1000 1001 1002 1003 4000 4002 4003 4004 4005 4006 4007 4008

4009 4010 4011 4012 4013 4014 5006 5007 5008 5009

VTD: 271630445

VTD: 271630450

**District 54B**

**County Dakota**

MCD Hastings City

MCD Nininger Township

**County Washington**

MCD Cottage Grove City

VTD: 271630050

2000 2001 2013 2014 2015 2016 2017 2018 2019 2020 2021 2022

2023 2024 2025 2026 2027 2028 2029 2030 2031 2032 2033

3002 3051

VTD: 271630055

VTD: 271630060

VTD: 271630065

VTD: 271630070

1005 1006 2000 2001 2002 2003 2004 2005 2006 2007 2008 2009

2010 2011 2012 2014 2015 2016 2017 3000 3001 3003 3004 3005

3006 3007 3008 3009 3010 3011 3012 3013 3014 3015 3020 3021

3026 3027 3039 3040 3042 3043 3046 3047 3048 3049 3050 3052

3053 3054 3055 3056 3057 3058 3059 3060 3063 4000 4001 4002

4003 4004 4005 4006 4007 4008 4009 4010 4011 4012 5000 5001

5002 5003 5004 5005 5006 5007 5008 5009 5010 5011 5012 5013

5014 5015 5016 5017 5018 5019 5020

MCD Denmark Township

MCD Hastings City

**District 55A**

**County Scott**

MCD Jackson Township

MCD Shakopee City

VTD: 271390119

VTD: 271390120

VTD: 271390125

VTD: 271390130

1000 1001 1002 1003 1008 1009 1010 1011 1012 1013 1014 1015

1000 1001 1002 1003 1004 1005 1006 1007 1008 1009 1010 2000

1000 1003

1016 1018 1019 1020 1021

2001 2006 2007 3000 3001 3002 3003 3004 3005 3006 3007 3008

**District 55A**

**County Scott**

MCD Shakopee City

VTD: 271390130

3009	3010	3011	3012	3013	3014	4000	5000	5001	5002	5003	5004
5005	5006	5007	5008	5009	5010	5011	5012	5013	5014	5015	5016
5017	5018	5019	5020	5021	5022	5023	6000	6001	6002	6003	6004
6005	6006	6007	6008	6009	6010	6011	6012				

VTD: 271390135

VTD: 271390136

VTD: 271390137

VTD: 271390138

VTD: 271390145

4000	4001	4006	4007	4008	4009	4010	4011	4012	4013	4014
------	------	------	------	------	------	------	------	------	------	------

VTD: 271390150

VTD: 271390153

2000	2001	2002	2003	2004	2005	2006	4012	4013	4014	4015	4016
4017	4018	4019	4020	4021	4022	4023	4029	4030			

VTD: 271390156

1000	1001	1002	1009	1010	1011	1012	1013	1014			
2002	2003	2004	2005	2008	2009	2010	2011	2012	2013	2014	2015
2016	2017	2018	2019	2020	2021	4001	4002	4003	4004	4005	4006
4007	4008	4009	4010	4011	4012	4013					

**District 55B**

**County Scott**

MCD Jordan City

MCD Louisville Township

MCD Prior Lake City

MCD Sand Creek Township

MCD Shakopee City

VTD: 271390130

4005	4006	4007	4008
------	------	------	------

VTD: 271390145

1011	1013	1015	1016	1018	1019	1020	1021	1025
------	------	------	------	------	------	------	------	------

VTD: 271390153

1000	1001	1002	1003	1004	1017
------	------	------	------	------	------

4010	4024	4025
------	------	------

VTD: 271390156

1003	1004	1005	1006	1007	1008	1015	1016	4000	4001	4002	4003
4011	4026	4027	4028								

VTD: 271390157

VTD: 271390158

MCD Spring Lake Township

**District 56A**

**County Dakota**

MCD Burnsville City

VTD: 270371220

VTD: 270371230



**District 56A**

**County Dakota**

MCD Burnsville City

VTD: 270371230

2000 2001 2002 2003 2004 2005 2006 2007 2008 2009 2010 2011  
2012 2013

VTD: 270371240

2001 2002

VTD: 270371250

3007 4013 4014

4000 4001 4002 4003 4004 4005 4006 4007 4008

VTD: 270371270

1000 1001 1002 1003 1004 1005 1006 1007 1008 1009 1010 2011  
2012 2013 2014 2015 2016 2017 2018 2019 2020 4002 4004 4005  
4000 5009 5010 5011 5012 5013  
4006 4008

VTD: 270371310

3000 3001 3002 3003 3004 3005 3006 3007 3008 3009

VTD: 270371370

5004 5007 5008 5014

**County Scott**

MCD Savage City

**District 56B**

**County Dakota**

MCD Burnsville City

VTD: 270371230

1000 1001 1002 1003 1004 1005 1006 1007 1008 1009 1010 1011  
1012 1013 1014 1015

VTD: 270371240

1000 1001 1002 1003 1004 1005 1006 1007 1008 1009 1010 1011  
2000 2003 2004 2005 2006 2007 2008 2009 2010 2011 3000 3001  
3000 3001 3004 3005 3006  
3002 3003 3004 3005 3006 3007 3008 3009 3010 3011

VTD: 270371250

1001 1002 1003 1004 3000 3001 3004 3005 3006 4015 4024 4025  
2000 2001 2002  
4026

VTD: 270371260

2000 2001 2002 2003 2004 2005 2006 2007 2008 2009 2010 2011  
2012 2013

VTD: 270371270

4007

VTD: 270371280

VTD: 270371290

1000 1001 1002 1003 1004 1005 1006 1007 1008

VTD: 270371310

1000 1001 1002 1003 1004 1005 1006 1007 1008 1009 1010 1011  
1012 1013 1014 2000 2001 2002 2003 2004 2005 2006 2007 2008

**District 56B**

**County Dakota**

MCD Burnsville City

VTD: 270371310

4001	4002	4003	4004	4005	4006	4007	4008	4009	4010	4011	4012
4013	4014	4015	4016	4017	4018	4019	4020	4021			

VTD: 270371320

VTD: 270371330

VTD: 270371340

VTD: 270371350

VTD: 270371360

VTD: 270371370

1000	1001	1002	1003	1004	1005	1006	4000	4001	4002	4003	4004
4005	5000										
5000	5001	5002	5003	5005	5006	5015					

**District 57A**

**County Dakota**

MCD Apple Valley City

VTD: 270371010

VTD: 270371020

VTD: 270371030

VTD: 270371040

VTD: 270371050

VTD: 270371055

VTD: 270371060

VTD: 270371070

VTD: 270371080

VTD: 270371090

1000	1001	1002	1003	1004	1005
2006					

VTD: 270371100

1000	1001	1002	1003	1004	1005	1006	1007	1008	1009	1010	1011
1012	1016										

VTD: 270371120

2000	2001	2002	2003	2004	2005	2006	2007	2008	2009	2010	2011
2012	2013	2014	2015	2016	2017	2018					
3000	3001	3002	3003	3004	3005	3006	3007	3008	3009	3010	3011
3012	3013	3014	3015	3016	3017	3018	3019	3020	3021	3022	3023
3024	3025	3026									

VTD: 270371140

VTD: 270371150

**District 57B**

**County Dakota**

MCD Apple Valley City

VTD: 270371090

2000	2002	2005									
3000	3001	3002	3003	3005	3006	3007	3008	3009	3010	3011	3012
3013											

**District 57B**

**County Dakota**

MCD Apple Valley City

VTD: 270371100

1013 1014 1015 2001 2003 2004 3000 3001 3002 3003 3004 3005

3004 3014

3006 3007 3008 3009 3010

VTD: 270371110

VTD: 270371120

2000 2001 2002 2003 2004 2005 2007 2008 2009

VTD: 270371130

MCD Eagan City

VTD: 270371830

1000 1001 1002 1003 1004 1005 1006 1007 1008 1009 1010 2000

2001 2002 2003 2004 2005 2006 2007 2008 2009 2010 2011 2012

2013 2014 2015

VTD: 270371850

VTD: 270371860

VTD: 270371870

1000 1001 1002 1003 1004 1005 1006 1007 1008 1009 1010 1011

1012 1013

MCD Rosemount City

VTD: 270374210

VTD: 270374220

1022 2005 2006 2007 2008 2009 2010

2030 2031 2032 2034 2035

3011

VTD: 270374230

VTD: 270374240

VTD: 270374250

VTD: 270374260

VTD: 270374270

2000 2001 2002 2003 2004 2005 2006 2007 2008 2009

2046 2047 2049 2050 2051 2052 2053 2054 2063 2064 2065

3003 3008 4000 4001 4002 4003 4004 4005 4006 4007 4008 4009

4010 4011 4012 4013 4014 5006 5007 5008

**District 58A**

**County Dakota**

MCD Eureka Township

MCD Lakeville City

VTD: 270372910

VTD: 270372920

VTD: 270372930

VTD: 270372940

VTD: 270372950

1003 1004 1005 1006 1010 2000 2001 2002 2003 2004 2005 2006

2006 2007 2008 2009 2010 2012 2013 2014

2007 2008 2009 2010 2011 2012 2013 2014 2015 2016 2017 2018

**District 58A**

**County Dakota**

MCD Lakeville City

VTD: 270372960

VTD: 270372970

1000 1001 1002 1003 1004 1005 1006 1007 1008 1009 1010 1011

1012 1013 1014 1015 1016 1017 1018 1019 1020 1021 1022 1023

1016 1017 4007 5006

1024 1025 1026

VTD: 270373030

3000 3001 3002 3003 3004 3005 3011 3012 3013 3014 3015

**County Scott**

MCD Credit River Township

MCD Elko New Market City

MCD New Market Township

**District 58B**

**County Dakota**

MCD Lakeville City

VTD: 270372950

2002 2003 2004 2005 2011

VTD: 270372970

1000 1001 1002 1003 1004 1005 1006 1007 1008 1009 1010 1011

1012 1013 1014 1015 1018 1019 1020 1021 1022

2003

VTD: 270372980

VTD: 270372990

VTD: 270373000

VTD: 270373010

VTD: 270373020

VTD: 270373030

1018 1019 1020 1021

3000 3001 3002 3003 3004 3005 3006 3007 3008 3009 3010 4000

4001 4002 4003 4004 4005 4006 4007 4008 4009 4010 4011 4012

4013 4014 4015 4016 4017 4018 4019 4020

VTD: 270373040

VTD: 270373050

VTD: 270373060

VTD: 270373070

VTD: 270373080

**District 59A**

**County Hennepin**

MCD Minneapolis City

VTD: 270531505

VTD: 270531510

VTD: 270531515

VTD: 270531520

VTD: 270531525

VTD: 270531530

**District 59A**

**County Hennepin**

MCD Minneapolis City

VTD: 270531535

VTD: 270531540

VTD: 270531560

1000	1012	2000	2007								
1000	1001	1002	1003	1004	1005	1006	1007	1008	1009	1010	1011
2000	2001	2002	2003	2004	2005	2006	2007	2008	2009	2010	3000
3001	3002	3003	3004	3005	3006	3007	3008	3009	3010	3011	3012
3013	3014	3015	3016	3017							

VTD: 270531590

**District 59B**

**County Hennepin**

MCD Minneapolis City

VTD: 270531465

2000	2001	2005	2008	3005							
2001	2002	2003	2004	2005	2006	2007	2008	2011			

VTD: 270531470

2002	2003	2004	2006	2007	3004	4006	4007	4009			
2007	2008	2009	2010	2011	2018	2019	2020	2021	2022	2023	2024
2009	2010										
2025	2026	2027	2028	3001	3002	3003	3004	3005	3006	3007	3008
3009	3010	3011	3012	3013							

VTD: 270531480

1011	1012	1013	1015	2000	2001	2002	2003	2004	2005	2006	2007
------	------	------	------	------	------	------	------	------	------	------	------

VTD: 270531490

VTD: 270531495

VTD: 270531500

1000	1001	1002	1005	1006	1007	2000	2001	2002	2003	2004	2005
1003	1004	1005	1006	1007	1010						
2006	2007	2008	2009	2010	2011	2012	2013	2014	2015	3000	3001
3002	3003	3004	3005	3006	3007	3008	3009	3010			

VTD: 270531502

VTD: 270531503

VTD: 270531555

VTD: 270531560

1000	1001	1002	1003	1004	1005	1006	1007	1008	1009	1010	1011
1012	1013	1014	2000	3000	3001	3002	3003	3004			

VTD: 270531565

VTD: 270531570

VTD: 270531575

VTD: 270531580

1025	3007	3008	3014	3015	3016						
------	------	------	------	------	------	--	--	--	--	--	--

VTD: 270531585

VTD: 270531670

1000	1001	1002	1003	1004	1005	1006	1007	1008	1009	1010	1011
1008	1009	1010	1011	1012	1013	1014	1015	1016	1017	4008	4009

**District 59B**

**County Hennepin**

MCD Minneapolis City

VTD: 270531670

1012	1015	1016	1018	1019	2000	2001	2002	2003	2004	2005	2006
2007	2008	2009	2010	2011	2012	2013	2014	2015	2016	3000	3001
3000	3001	3002									
3002	3003	3004	3005	3006	3007	3008	3009	3010	3011	3012	3013
3014	3015	3016	3017	3018	3019						
4014											

**District 60A**

**County Hennepin**

MCD Minneapolis City

VTD: 270531360

VTD: 270531365

VTD: 270531370

VTD: 270531375

VTD: 270531380

VTD: 270531385

VTD: 270531390

1000	1001	1002	1003	1004	1005	1006	1007	1008	1009	1010	1011
1012	1013	1014	1015	1016	1019	2000	2001	2002	2003	2004	2005
2006	2007	2008	2009	2010	2011	2012	3000	3001	3002	3003	3004
3005	3006	3007	3008	3009	3010	3011					

VTD: 270531395

VTD: 270531400

VTD: 270531405

VTD: 270531465

1008	1009	1010									
------	------	------	--	--	--	--	--	--	--	--	--

VTD: 270531470

1003	1004	1005	1006	1007	1011	3000	3001	3002	3003	3006	3007
2003	2004	2005	2006	2012	2013	2014	2015	2016	2017	3000	
4000	4001	4002	4003	4004	4005	4008					

VTD: 270531475

VTD: 270531480

1000	1001	1002	1003	1004	1005	1006	1007	1008	1009	1010	1014
1000	1001	1002	1003	1004	1005	1006	1007	1008	1009	1010	1011
1012	1013	1014	1015	1016							
3000	3001	3002	3003	3004	3005	3006	3007	3008	3009		

VTD: 270531485

VTD: 270531501

**District 60B**

**County Hennepin**

MCD Minneapolis City

VTD: 270531390

1022	1023	1024	1025	1026	1027	3012	3013	3014	3015	3016	3017
3018	3019	3020	3021	3022	3023	3024	3025	3026	3027	3028	3029
3030	3031	3032	3033	3034	3035	3036	4000	4001	4002	4003	4004

**District 60B**

**County Hennepin**

MCD Minneapolis City

VTD: 270531420

VTD: 270531425

VTD: 270531430

VTD: 270531435

1000 1001 1002 1003 1004 1005 1021

VTD: 270531440

VTD: 270531450

2017 2018 3012 3013 3014 3015 3016 3017 3018 3019 3020 3021

3022 3023 3025 3026 3029 3030

VTD: 270531455

VTD: 270531460

VTD: 270531465

1000 1001 1002 1003 1004 1005 1006 1007 1008 1009 1010 1011

1012 1013 1014 1015 1016 2000 2012 2013 2014

VTD: 270531500

1001

1002 1003 1006 1007 1010

VTD: 270531504

VTD: 270531615

1000 1002 1003 1004 2000

1008 1009 1011 1012 1013 1014 2003 2004 2005 2006 2007 2008

2021 3006 3007 3008 3009

3011

VTD: 270531620

3007

**District 61A**

**County Hennepin**

MCD Minneapolis City

VTD: 270531580

1000 1001 1002 1003 1004 1005 1007 1019 1020 1021 1022 1023

1010 1011 1012 1013 1014 1015 1016 1017 1018 1019 1020 1021

1022 1023 1024 1026 1030 1031 1032

1024 1025

2019 2020 2021 3000 3001 3002 3003 3004 3005 3006 3007 3008

2022

3009 3010 3011 3012 3013 3014

VTD: 270531595

VTD: 270531645

VTD: 270531650

VTD: 270531655

VTD: 270531660

VTD: 270531665

1001 2001 2007 3000 3001 3002 3003 3004 3005 3006 3007 4000

VTD: 270531670

1013 1014 1017

**District 61A**

**County Hennepin**

MCD Minneapolis City

VTD: 270531675

VTD: 270531680

1000 2000 2001 2002 2003 2004 2005 2006 2007 2008 2009 2010

1009 1010 1011 2000 2001 2002 2003 3000

1027 1028 1029 1033

2011 3000 3001 3002 3003 3004 3005 3006 3007 3008 3009 3010

VTD: 270531685

VTD: 270531805

VTD: 270531810

VTD: 270531817

VTD: 270531855

VTD: 270531960

VTD: 270531965

3012 5000 5001 5002 5003 5004 5005 5006 5007 5008 5009 5010

5011 5012

VTD: 270531970

**District 61B**

**County Hennepin**

MCD Minneapolis City

VTD: 270531725

1006 1007 3000 3001 3002 3003

VTD: 270531730

1001 1002 1003 1004 1005 1006 1007 1008 1009 3000 3001 3002

2004 2005 2006 2007 2008 2009 2010 2011 2012 2013 3004 3005

3003 3004 3005 3006 3007 3008 3009 3010 3011 3012 3013 3014

3006 3007

3015 4000 4001 4002 4003 4004 4005 4006 4007 4008 4009 4010

4011 4012 4013 4014 4015

VTD: 270531815

VTD: 270531820

VTD: 270531825

VTD: 270531827

VTD: 270531830

VTD: 270531870

4015

VTD: 270531965

3013 3016 3017 4000 4001 4004 4005 4006

VTD: 270531975

VTD: 270531980

VTD: 270531985

VTD: 270531990

VTD: 270531995

VTD: 270532000

VTD: 270532005

VTD: 270532010



**District 61B**

**County Hennepin**

MCD Minneapolis City  
 VTD: 270532015  
 VTD: 270532020

**District 62A**

**County Hennepin**

MCD Minneapolis City

VTD: 270531615

3010

VTD: 270531620

1000 1001 1002 1003 1004 1005 1006 1007 1008 1009 1010 1011

1009 1010

2000 2001 2002 2003 2004 2005 2006 2007 2008 3000 3001 3002

2000 3000 3001

2000 3012 3013 3014 3015 3016 3017 3018 3019 3020 3021 3022

3003 3004 3005 3006 3008 3009 3014 3015

VTD: 270531625

1004 1005 1006 1007 1011 1012 1013 1014 1015 1018 1019 1021

2000 2001 2002 2005 2006 2007 2008 2009 2010 2011 2012 2013

2015 3000 3001 3002 3003 3004

3013

VTD: 270531630

VTD: 270531635

VTD: 270531640

1000 2000

1000 1001 1002 1003 3007 3008 3009 3010 3011 3012 3013 4000

4001 4002 4003

VTD: 270531642

VTD: 270531665

1000 2000

1002

1005 1006 1007 1014 1015

VTD: 270531670

1000 1001 1002 1003 1004 1005 2001 2002 2003 2004 2005 2006

2007 2008 3003 3004 3005 3006 3007 3008 3009 3010 3011

VTD: 270531680

1000 1001 1002 1003 1004 1008 1012 1013 1016 1017 3001 3002

2000 3000

VTD: 270531690

VTD: 270531700

VTD: 270531760

1002 1003 1004 1005 4000

VTD: 270531765

2000 2001

VTD: 270531835

VTD: 270531840

VTD: 270531845

**District 62A**

**County Hennepin**

MCD Minneapolis City  
 VTD: 270531850

**District 62B**

**County Hennepin**

MCD Minneapolis City  
 VTD: 270531640

2005

3014	3015	3016	3017	3018	3019	3020	3021	3022	3023	3024	4004
4005	4006	4007									

VTD: 270531705

VTD: 270531710

VTD: 270531715

2001	2002	2003	2004	2005	2006	2007	2008	2009	2010	2011	2012
------	------	------	------	------	------	------	------	------	------	------	------

2015

3007	3008	3009	3010	3011	3012	3013	3014				
------	------	------	------	------	------	------	------	--	--	--	--

1000	1001	1002	1003	1004	1005	1008	1009	1010	1011	1012	1013
1001	1002	1003	1004	1005	1006	1007	2000	2001	2002	2003	2004

VTD: 270531725

1014	2001										
------	------	--	--	--	--	--	--	--	--	--	--

2005	2006	2007	2008	2009	2010	2011					
------	------	------	------	------	------	------	--	--	--	--	--

VTD: 270531730

2002	2003	2014									
------	------	------	--	--	--	--	--	--	--	--	--

VTD: 270531750

VTD: 270531755

VTD: 270531760

1000	1001	1006	1007	1008	2000	2001	2002	2003	2004	2005	2006
2007	2008	2009	2010	2011	3000	3001	3002	3003	3004	3005	3006
3007	3008	3009	3010	3011	4001	4002	4003	4004	4005	4006	4007

4008 4009

VTD: 270531765

1003	1004	1005	1006	1007	1008	1009	1010	1011	1012	1013	1014
1015	2002	2003	2004	2005	2006	2007	2008	2009	2010	2011	2012

3000	3001	3002	3003	3004	3005	3006	3007	3008	3009	3010	3011
------	------	------	------	------	------	------	------	------	------	------	------

3012 3013

VTD: 270531770

VTD: 270531775

VTD: 270531780

VTD: 270531790

**District 63A**

**County Hennepin**

MCD Minneapolis City  
 VTD: 270531410

VTD: 270531415

VTD: 270531435

1003	1004	1005	1006	1007	1008	1009	1010	1011	5007		
1006	1007	1008	1009	1010	1011	1012	1013	1015	1016	1017	1018

**District 63A**

**County Hennepin**

MCD Minneapolis City

VTD: 270531435

1014 1015

1019 1020

VTD: 270531445

VTD: 270531450

1000 1001 1002 1003 1004 1005 1008 2000 2001 2002 2003 2004

2005 2006 2007 2013 2014 2016 2017 2018 2019

3024 3027 3028

VTD: 270531456

VTD: 270531605

VTD: 270531610

VTD: 270531625

1000 1001 1002 1003

1005 1006

1006 1007 1008 3005

3012

VTD: 270531785

VTD: 270531905

VTD: 270531910

VTD: 270531915

VTD: 270531920

VTD: 270531925

1001 1002 1003 1004 1006 1007 1008 1009 2000 2001 2002 2003

2004 2005 2006 2007 2008 2009 2010 2011 2012 2013 3012 3013

3014 3015 3017 3018 3019 4012 4013 4014 4015

VTD: 270531930

1000 1001 1002 1003 1004 1008 1009 1010 1020 3000 3001 3002

2024

3013 3014 3015 4003 5000 5001 5002 5003 5004 5005 5006 5007

5008

VTD: 270531935

VTD: 270531940

VTD: 270531945

VTD: 270531955

2027

4000 4001 4004 4005 4006 4007 4008 4010

VTD: 270531956

**District 63B**

**County Hennepin**

MCD Minneapolis City

VTD: 270531715

1000

2000 2001 2002 2003 2004 2005 2006 2007 2008 2009 2010 2011

2012 2013 2014 2015 2016 2017 2018

VTD: 270531720

**District 63B**

**County Hennepin**

MCD Minneapolis City

VTD: 270531735

VTD: 270531860

VTD: 270531865

VTD: 270531870

1000 1001 1002 1003 1004 1006 1007 1008 1009 1010 1011 2001

2002 2003 2004 2005 2006 2007 2008 2009 2010 2011 2012 4000

2008 2009 2010 2011 2012 2013 2014 2015 2016 2017 2018 4004

4001

4005 4006 4008 4009 4010 4011 4012 4013 4014

VTD: 270531875

VTD: 270531880

VTD: 270531885

VTD: 270531890

VTD: 270531895

4001 4002 4003 4004 4005 4006 4007 4008 4009 4010 4011 4012

4013 4014 4015 4016 4017 4018 4019 4020 4021 4022 5000 5001

5002 5003 5004 5005 5006 5007 5008 5009 5010 5011 5012

VTD: 270531900

1000 1001 1002 1003 1004 1005 1006 1007 1008 1009 1010 1011

1012 1013

3006 3007 3008 3009 3010 3011 3012 3013

VTD: 270531902

VTD: 270531925

1000 1001 1002 1003 1004 1005 1006 1013 1014 4000

1006 1007

VTD: 270531930

1005 1011 1012 1013 1014 1015 1016 1017 1018 1019 3003 3004

3005 3006 3007 3008 3009 3010 3011 3012

VTD: 270531950

1004 1005 1006 1007 1012 1013 1014 2000 2001 2002 2003 2008

VTD: 270531955

2000 2001 2002 2003 2004 2005 2006 2007 2008 2009 2010 2011

2012 2013 2014 2015 4002 4009 5009 5010 5011 5012 5013 5014

5015 5016

VTD: 270531957

**District 64A**

**County Ramsey**

MCD Falcon Heights City

MCD Lauderdale City

MCD Roseville City

VTD: 271230430

VTD: 271230440

VTD: 271230450

4000 4001 4007 4008 4009 4010 4011 4012 4013 4014

VTD: 271230470

**District 64A**

**County Ramsey**

MCD Roseville City

VTD: 271230480

VTD: 271230490

1001 1002 1004 1005

2000 2001 2002 2003 2004 2005 2006 2007 2008 2009 2010

VTD: 271230510

VTD: 271230520

1000 1003 1006 4000 4001 4002 4003 4004 4005 4006

MCD Saint Paul City

VTD: 271231000

1000 1001 1002 1003 1004 1005 1006 1007 1013 1014 1048

3000 3001 3002 3003 3004 3005 3006 3007 3008 3009 4000 4001

4002 4003 4004 4005 4006 4007 4008 4009 4010 4011 4012 4013

4014 5003 5004 5005 5006 5007 5008 5009 5010 5011 5012 5013

5014 5015 5016 5017 5018 5019 5020 5021

VTD: 271231010

VTD: 271231100

VTD: 271231110

VTD: 271231160

VTD: 271231170

1014

1019 1020 1021 1022 1023 1024 1025 1026 1027 1028 1029 1030

1031 4016 4017 4018 4019 4020 4021 4022 4023 4024 4025 4026

4027 4028 4029 4030

VTD: 271231180

3000 3001 3002 3003 3004 3005 3006 3007 3008 3009

**District 64B**

**County Ramsey**

MCD Saint Paul City

VTD: 271231170

2000 2001 2002 2003 2004 2005 2006 2007 2008 2009 2010 2011

2012 2013 2014 2015 2016 2017 2018 2019 2020 2021 2022 2023

2024 2025 2026 3010 3011 3012 4031 4032 4033 4034 4035 4036

4037

VTD: 271231180

1000 1001 1002 1003 1004 1005 1006 1007 1008 1009 1010 1011

1012 1013 1014 1015 1016 2003 2004 2005 2006 2007 3000 3001

3002 3003 3004 3005 3006 3007 3008 3009 3010 3011 3012 3013

3014 3015 3016 3017 3018 3019 3020 3021 3022

VTD: 271231190

VTD: 271231200

VTD: 271231210

VTD: 271231220

3005 3006 3007 3008 3009 3010 3011 3012 3013 3014 3015 3016

3017 3018

VTD: 271231230

**District 64B**

**County Ramsey**

MCD Saint Paul City

VTD: 271231240

VTD: 271231250

1010

1018 1019 1020 1021

2003 2004 2007 2009 2010 2011 2012 2013

VTD: 271231290

VTD: 271231340

1000 1001 1002 1003 1004 1005 1006 1007 1008 1009 1010 1011

1012 1013 1014 1015 1016 1017 2000 2001 2002 2003 2004 2005

2006 2007 2008 2009 2010 2011 3000 3001 3002 3003 3004 3005

2017

3006 3007 3008 3009

3006 3007 3008 3009 3010 3011 3012 3013 3014 3015

VTD: 271231350

**District 65A**

**County Ramsey**

MCD Saint Paul City

VTD: 271230540

VTD: 271230550

1000 1001 1002 1003 1004 1005 1006 1007 1008 1009

2000 2001 2002 2003 2004 2005 2006 2007 2008 2011 2017 2018

2019

4004 4005 4006 4007 4008 4009 4010 4011 4012 4013 4014 4015

4016 4017 4018 4019

VTD: 271230600

VTD: 271230650

VTD: 271230660

VTD: 271230680

VTD: 271230690

VTD: 271230710

1000 1019

1019 2000 2001 2002 2003 2004 2005 2006 2007 2008 3000 3001

2000 2005 2006 2013

3000 3013

3002 3003 3004 3005 3006 3007

VTD: 271230850

1000 1001 1002 1003 1004 1005 1006 1007 1008 1009 1010 1011

1012

VTD: 271230900

VTD: 271230950

VTD: 271230960

1005

3012 3013 3014 3015

4012 4013

VTD: 271231000

**District 65A**

**County Ramsey**

MCD Saint Paul City

VTD: 271231000

1008 2002 2003

VTD: 271231020

VTD: 271231030

VTD: 271231040

VTD: 271231050

1004 1013 1014 1015 1016 1017 1018 1019 1020 1021 1022 1023  
1024

3003 3004

3012 3013

VTD: 271231070

VTD: 271231080

VTD: 271231090

**District 65B**

**County Ramsey**

MCD Saint Paul City

VTD: 271230730

VTD: 271230840

VTD: 271230850

1000 1001 1002 1003 1004 1005 1006 1007 2000 2001 2002 2003  
2004 2005 3000 3001 3002 3003 3004 3005 3006 3007

VTD: 271230860

VTD: 271230870

VTD: 271230880

VTD: 271230890

VTD: 271230910

VTD: 271230920

VTD: 271230930

VTD: 271230940

VTD: 271230960

2000 2001 2002 2003 2004 2005 2006 2007 4000 4001 4002 4003  
3000 3001 3002 3003 3004 3005 3006 3007 4002 4003 4004 4005  
4004 4005 4006 4007

VTD: 271230970

VTD: 271231050

1025 1027 1031

4000 4001 4002

VTD: 271231060

**District 66A**

**County Ramsey**

MCD Saint Paul City

VTD: 271230550

1000 1001 1002 1003 1004 1005 2000 2001 2002 2003 2004 2005

1000 1001 1002 1003 1004 1005 1006 1007

2006 4000 4001 4002 4003

**District 66A**

**County Ramsey**

MCD Saint Paul City

VTD: 271230560

VTD: 271230570

VTD: 271230580

VTD: 271230590

VTD: 271230610

1000 1001 1002 1003 1004 1005 1006 1007 2000 2001 2002 2003

1000 1001 2001 2002 3000

1008 1009 1010 1011 1012

2000 2001 2008 2009 2010 2011 2012

2004 2005 2006 2007

2010 2011

VTD: 271230620

VTD: 271230630

VTD: 271230640

1000 1001 1002 1003 1004 1005 1006 1007

1000 1001 1002 1003 1004 1005 1006 1007 2000 2001 2002 2003

2004 2005 2006 2007 2008 2009

VTD: 271230675

VTD: 271230678

VTD: 271231120

VTD: 271231130

VTD: 271231140

VTD: 271231220

1003 1004 1005 1006 1007 1008 1009 1010 1011 1012 1013 1014

1015 1016 2000 2001 2002 2003 2004 2005 2006 2007 2008 2019

**District 66B**

**County Ramsey**

MCD Saint Paul City

VTD: 271230610

1000 1001

1039

VTD: 271230640

1033

VTD: 271230670

VTD: 271230700

VTD: 271230710

1018 1019 1020 1021

VTD: 271230720

VTD: 271230740

VTD: 271230750

VTD: 271230760

VTD: 271230770

VTD: 271230780

VTD: 271230790

VTD: 271230800



**District 66B**

**County Ramsey**

MCD Saint Paul City

VTD: 271230810

VTD: 271230820

1000	1001	1002	1003	1004	1005	1006	1007	1008	1009	1010	1011
1000	1001	1002	1003	1004	1005	1006	1007	1008	1009	1010	1011
1000	1001	1002	1003	1004	1005	1006	1007	1008	1009	1010	1011
1012	1013	1014	1015	1016	1017	1018	2000	2001	2002	2003	2004
1012	1014	1017									
1012	1013	1014	1015	1016	1017	1018	1019	1020	1021	1022	1023
1024	1025	1026	4000	4001	4002	4003	4004	4005	4006	4007	4008
2005	2006	2007	2008	2009	2010	2011	2012	2013	2014	2015	2016
2010											
2017	2018	2019	3000	3001	3002	3003	3004	3005	3006	3007	3008
3009	3010	3011	3012	3013	3014	3015	3016	3017	3018		
4009	4010	4011	4012	4013	4014	4015	4016	4017	4018	4019	4020
5000	5001	5002	5003	5004	5005	5006	5007	5008	5009	5010	5011
5012	5013	5014	5015	5016							

VTD: 271231250

1002	1004	1005	1006	1007	1008	1009	1010	1011	1012	1013	1014
1011	1012	1013	1014	1015	1016						
1015	1016	1017	1019	2020	2022	2023	2024	2025	2026		

VTD: 271231340

2018	2020	2021	2022								
------	------	------	------	--	--	--	--	--	--	--	--

VTD: 271231430

1000	1001	1003	1018								
------	------	------	------	--	--	--	--	--	--	--	--

**District 67A**

**County Ramsey**

MCD Saint Paul City

VTD: 271231300

VTD: 271231310

VTD: 271231320

VTD: 271231330

1000	1001	1002	1003	1004	1005	1006	1007	1008	1009	1010	1011
1000	1003										
1012	2000	2001	2002	2003	2008	2009	3000	3001	3006	3007	3008
2000	2001	2006	2007	2008	2009	2014	2015	3000	3001	3002	3003
3004	3005	3006	3007	3008	3009	3010	3011	3012			
3009	3014	3015									

VTD: 271231340

2000	2001	2002	2003	2004	2007	2008	2009	2010	2011	2012	2013
2002	2003	2004	2005	2010	2011	2012	2013				
2004	2005	2006	2007	2010	2011	3002	3003	3004	3005	3010	3011
2012	2013	2014	3016	3017	3018	3019	3020	3021			

2014 2019 2023

3012 3013

VTD: 271231360

**District 67A**

**County Ramsey**

MCD Saint Paul City

VTD: 271231370

VTD: 271231380

VTD: 271231390

VTD: 271231400

VTD: 271231440

1004 1006 1007 1008 1009 1010 1011 1012 1013 1014 1015 1016

1017 1018 1019 1020

3000 3001 3002 3003 3004 3005 3006 3007 3008 3009 3010 3011

3012 3013 3014 3015

VTD: 271231510

2000 2001 2002 2003 2004 2005 2006 2007 2008 2009

2000 2001 2002 2003 2004 2005 2006 2008 2014 2015 3000 3001

3002 3003 3004 3005 3006 3007 3008 3009 3010 3011 3012 3013

3014 3015 3016 3017 3018 3019

**District 67B**

**County Ramsey**

MCD Saint Paul City

VTD: 271230820

1017 1018

VTD: 271231330

1001 1002 1004 1005 1006 1007 1008 1009 1010 1011 1012 2000

2001 2002 2003 2005

VTD: 271231340

1000 1001 1005 2000 2001 2002 2011

VTD: 271231430

1002 1003 1004 1006 1007 1008 1009 1010 1011 2003 2004 2005

1002 1003 1004 1005 1006 1008 1009 1034 2000 2001 2002 2003

1006 1007 1008 1009 1010 1011 1016 1017 1018 1019 3000 3001

1020 1021

2004 2005 2006 2007 2008 2009 2010 2011 2012 2013 2014 2015

2006 2007 2008 2009 2010 2012 2013 2014 2015 2016 2017 2018

2016 2017

2019

3002 3003 3004 3005 3006 3007 3008

VTD: 271231440

1013 1014 1015 1016 1017 1018 1019 1020 1021 1022 2004 2006

2007 2008

VTD: 271231450

VTD: 271231460

VTD: 271231470

VTD: 271231480

VTD: 271231490

VTD: 271231500

VTD: 271231510

2007 2009 2010 2011 2012 2013 2016 2017

---

**District 67B**

**County Ramsey**

MCD Saint Paul City

VTD: 271231520

VTD: 271231530

VTD: 271231540

VTD: 271231550

# **Tab B**

# Plan Components

Saturday, December 4, 2021

2:50 PM

	Population
<b>District 01A</b>	
County: Kittson	4,207
County: Marshall	9,040
County: Pennington	13,992
County: Roseau	15,331
<b>District 01A Total</b>	<b>42,570</b>
<b>District 01B</b>	
County: Clay (part)	
Felton City	179
Felton Township	81
Georgetown City	86
Georgetown Township	135
Hagen Township	128
Ulen City	476
Ulen Township	173
Viding Township	98
<b>County Clay Subtotal</b>	<b>1,356</b>
County: Norman	6,441
County: Polk	31,192
County: Red Lake	3,935
<b>District 01B Total</b>	<b>42,924</b>
<b>District 02A</b>	
County: Beltrami (part)	
Alaska Township	195
Battle Township	43
Benville Township	98
Birch Township	103
Blackduck City	841
Buzzle Township	306
Cormant Township	202
Durand Township	227
Eckles Township	2,014
Funkley City	18
Grant Valley Township	2,431
Hagali Township	360
Hamre Township	19
Hines Township	612
Hornet Township	209
Jones Township	271
Kelliher City	258
Kelliher Township	126
Lammers Township	602

	Population
<b>District 02A</b>	
County: Beltrami (part)	
Langor Township	208
Lee Township	41
Liberty Township	746
Lower Red Lake Unorganized	5,437
Maple Ridge Township	113
Minnie Township	22
Nebish Township	279
North Beltrami Unorganized	32
O'Brien Township	47
Port Hope Township	745
Quiring Township	81
Roosevelt Township	225
Shooks Township	187
Shotley Brook Unorganized	27
Shotley Township	32
Solway City	73
Spruce Grove Township	48
Steenerson Township	24
Summit Township	267
Taylor Township	113
Tenstrike City	186
Turtle Lake Township	1,299
Turtle River City	88
Upper Red Lake Unorganized	6
Waskish Township	95
Wilton City	263
Woodrow Township	83
<b>County Beltrami Subtotal</b>	<b>19,702</b>
County: Clearwater (part)	
Bagley City	1,285
Clearbrook City	464
Clover Township	88
Copley Township	867
Dudley Township	413
Eddy Township	303
Gonvick City	263
Greenwood Township	78
Hangaard Township	6
Holst Township	335
Leon Township	392
Leonard City	48
North Clearwater Unorganized	70
Pine Lake Township	447
Popple Township	535
Shevlin City	137

	Population
<b>District 02A</b>	
County: Clearwater (part)	
Shevlin Township	473
Sinclair Township	142
Winsor Township	120
<b>County Clearwater Subtotal</b>	<b>6,466</b>
County: Koochiching	12,062
County: Lake of the Woods	3,763
County: St. Louis (part)	
Nett Lake Unorganized	264
<b>County St. Louis Subtotal</b>	<b>264</b>
<b>District 02A Total</b>	<b>42,257</b>
<b>District 02B</b>	
County: Itasca (part)	
Alvwood Township	48
Ardenhurst Township	147
Bearville Township	202
Bigfork City	400
Bigfork Township	315
Carpenter Township	154
Effie City	109
Grattan Township	44
Keewatin City	984
Kingham Township	116
Moose Park Township	69
Nashwauk City	964
Nashwauk Township	693
Nore Township	66
North Itasca Unorganized	1,506
Pomroy Township	33
Unorganized 14925 Unorganized	62
Wirt Township	94
<b>County Itasca Subtotal</b>	<b>6,006</b>
County: St. Louis (part)	
Alango Township	272
Angora Township	223
Balkan Township	808
Buhl City	952
Cherry Township	839
Chisholm City	4,775
Clinton Township	977
Eveleth City	3,493
Fayal Township	1,809
French Township	552
Great Scott Township	426
Hibbing City	16,214
Iron Junction City	110

	Population
<b>District 02B</b>	
County: St. Louis (part)	
Janette Lake Unorganized	294
Kinney City	152
Lake Vermilion Unorganized	9
Leonidas City	50
McCormack Unorganized	208
Morcom Township	75
Mountain Iron City	2,878
Sand Lake Unorganized	1,130
Sandy Township	338
Sturgeon Township	144
<b>County St. Louis Subtotal</b>	<b>36,728</b>
<b>District 02B Total</b>	<b>42,734</b>
<b>District 03A</b>	
County: Cook	5,600
County: Lake (part)	
Beaver Bay City	120
Beaver Bay Township	517
Crystal Bay Township	435
Fall Lake Township	630
Lake Number 1 Unorganized	142
Lake Superior Unorganized	0
Silver Bay City	1,857
Silver Creek Township	1,192
Stony River Township	172
<b>County Lake Subtotal</b>	<b>5,065</b>
County: St. Louis (part)	
Ault Township	128
Aurora City	1,678
Babbitt City	1,397
Bassett Township	36
Beatty Township	418
Birch Lake Unorganized	481
Biwabik City	961
Biwabik Township	901
Breitung Township	530
Camp 5 Township	22
Colvin Township	289
Cook City	534
Crane Lake Township	98
Eagles Nest Township	226
Ely City	3,267
Embarrass Township	601
Fairbanks Township	66
Field Township	351
Gheen Unorganized	23



	Population
<b>District 03A</b>	
County: St. Louis (part)	
Gilbert City	1,687
Greenwood Township	1,041
Hay Lake Unorganized	97
Hoyt Lakes City	2,020
Kabetogama Township	140
Kugler Township	145
Leiding Township	399
Linden Grove Township	113
McKinley City	103
Morse Township	1,189
Northeast Saint Louis Unorganized	296
Northwest Saint Louis Unorganized	271
Orr City	211
Owens Township	253
Pike Township	386
Portage Township	164
Tower City	430
Vermilion Lake Township	265
Virginia City	8,421
Waasa Township	225
White Township	1,390
Willow Valley Township	112
Winton City	169
Wuori Township	569
<b>County St. Louis Subtotal</b>	<b>32,103</b>
<b>District 03A Total</b>	<b>42,768</b>
<b>District 03B</b>	
County: Lake (part)	
Lake Number 2 Unorganized	2,207
Two Harbors City	3,633
<b>County Lake Subtotal</b>	<b>5,840</b>
County: St. Louis (part)	
Alden Township	196
Canosia Township	2,206
Cotton Township	460
Duluth City (part)	0
<b>Subtotal</b>	<b>1,773</b>
<b>Duluth City Subtotal</b>	<b>1,773</b>
Duluth Township	2,039
Ellsburg Township	188
Fredenberg Township	1,431
Gnesen Township	1,931
Grand Lake Township	2,720
Heikkala Lake Unorganized	1,342

	Population
<b>District 03B</b>	
County: St. Louis (part)	
Hermantown City	10,221
Lakewood Township	2,276
Midway Township	1,431
Normanna Township	769
North Star Township	206
Pequaywan Township	139
Proctor City	3,120
Rice Lake City	4,112
Whiteface Reservoir Unorganized	502
<b>County St. Louis Subtotal</b>	<b>37,062</b>
<b>District 03B Total</b>	<b>42,902</b>
<b>District 04A</b>	
County: Becker	35,183
County: Clearwater (part)	
Bear Creek Township	112
Falk Township	277
Itasca Township	129
La Prairie Township	398
Long Lost Lake Township	54
Minerva Township	233
Moose Creek Township	256
Nora Township	429
Rice Township	162
South Clearwater Unorganized	8
<b>County Clearwater Subtotal</b>	<b>2,058</b>
County: Mahnommen	5,411
<b>District 04A Total</b>	<b>42,652</b>
<b>District 04B</b>	
County: Cass (part)	
Ansel Township	76
Becker Township	484
Bull Moose Township	145
Bungo Township	159
Byron Township	151
East Gull Lake City	986
Fairview Township	889
Home Brook Township	263
Lake Shore City	1,056
Loon Lake Township	626
Maple Township	407
May Township	842
McKinley Township	140
Meadow Brook Township	230
Moose Lake Township	134
Pillager City	507

	Population
<b>District 04B</b>	
County: Cass (part)	
Poplar Township	179
Sylvan Township	2,889
Walden Township	539
<b>County Cass Subtotal</b>	<b>10,702</b>
County: Hubbard (part)	
Arago Township	606
Badoura Township	152
Clay Township	76
Clover Township	125
Crow Wing Lake Township	358
Fern Township	285
Guthrie Township	603
Helga Township	1,648
Hendrickson Township	307
Henrietta Township	1,514
Hubbard Township	770
Lake Alice Township	114
Lake Emma Township	965
Lake George Township	389
Lake Hattie Township	180
Mantrap Township	522
Nevis City	377
Nevis Township	1,143
Park Rapids City	4,142
Rockwood Township	390
Schoolcraft Township	136
Straight River Township	788
Thorpe Township	39
Todd Township	1,464
White Oak Township	486
<b>County Hubbard Subtotal</b>	<b>17,579</b>
County: Wadena	14,065
<b>District 04B Total</b>	<b>42,346</b>
<b>District 05A</b>	
County: Beltrami (part)	
Bemidji City	15,379
Bemidji Township	2,865
Brook Lake Unorganized	251
Frohn Township	1,530
Moose Lake Township	268
Northern Township	3,745
Sugar Bush Township	232
Ten Lake Township	1,030
Turtle River Township	1,226
<b>County Beltrami Subtotal</b>	<b>26,526</b>

	Population
<b>District 05A</b>	
County: Cass (part)	
Bena City	143
Boy Lake Township	210
Boy River City	26
Boy River Township	56
Cass Lake City	675
Federal Dam City	123
Gould Township	232
Inguadona Township	182
Kego Township	607
Leech Lake Township	437
Longville City	153
North Cass Unorganized	329
Otter Tail Peninsula Township	82
Pike Bay Township	1,713
Pine Lake Township	193
Rogers Township	84
Shingobee Township	1,669
Turtle Lake Township	821
Wahnena Unorganized	169
Walker City	958
Wilkinson Township	574
<b>County Cass Subtotal</b>	<b>9,436</b>
County: Hubbard (part)	
Akeley City	404
Akeley Township	559
Farden Township	1,145
Hart Lake Township	543
Lakeport Township	840
Laporte City	134
Steamboat River Township	140
<b>County Hubbard Subtotal</b>	<b>3,765</b>
County: Itasca (part)	
Bowstring Lake Unorganized	1,178
Bowstring Township	212
Deer Lake Unorganized (part)	0
<b>Subtotal</b>	<b>78</b>
<b>Deer Lake Unorganized Subtotal</b>	<b>78</b>
Good Hope Township	137
Lake Jessie Township	248
Max Township	127
Morse Township	555
Oteneagen Township	313
Sand Lake Township	184
Squaw Lake City	98
Third River Township	50

	Population
<b>District 05A</b>	
County: Itasca (part)	
Zemple City	78
<b>County Itasca Subtotal</b>	<b>3,258</b>
<b>District 05A Total</b>	<b>42,985</b>
<b>District 05B</b>	
County: Cass (part)	
Backus City	263
Beulah Township	72
Birch Lake Township	576
Blind Lake Township	98
Crooked Lake Township	504
Deerfield Township	117
East Cass Unorganized	70
Hackensack City	294
Hiram Township	353
Lima Township	91
Ponto Lake Township	589
Powers Township	811
Remer City	391
Remer Township	193
Salem Township	115
Slater Township	201
Smoky Hollow Township	55
Thunder Lake Township	225
Torrey Township	164
Trelipe Township	183
Wabedo Township	423
Woodrow Township	710
<b>County Cass Subtotal</b>	<b>6,498</b>
County: Itasca (part)	
Arbo Township	862
Balsam Township	550
Blackberry Township	827
Bovey City	829
Calumet City	334
Cohasset City	2,689
Coleraine City	2,006
Deer Lake Unorganized (part)	1,073
<b>Subtotal</b>	<b>3,586</b>
<b>Deer Lake Unorganized Subtotal</b>	<b>3,586</b>
Deer River City	909
Deer River Township	644
Feeley Township	307
Goodland Township	473
Grand Rapids City	11,126

	Population
<b>District 05B</b>	
County: Itasca (part)	
Greenway Township	844
Harris Township	3,276
La Prairie City	653
Lawrence Township	488
Little Sand Lake Unorganized	344
Lone Pine Township	415
Marble City	610
Marcell Township	474
Sago Township	178
Spang Township	250
Splithand Township	227
Stokes Township	207
Taconite City	651
Trout Lake Township	1,056
Wabana Township	503
Warba City	168
Wawina Township	85
Wildwood Township	179
<b>County Itasca Subtotal</b>	<b>35,750</b>
<b>District 05B Total</b>	<b>42,248</b>
<b>District 06A</b>	
County: Crow Wing (part)	
Baxter City	8,612
Brainerd City	14,444
Crow Wing Township	2,149
Daggett Brook Township	551
Fort Ripley City	84
Fort Ripley Township	1,009
Garrison City	194
Garrison Township	837
Lake Edward Township	2,108
Long Lake Township	1,111
Maple Grove Township	713
Nisswa City	1,967
Oak Lawn Township	1,715
Platte Lake Township	419
Roosevelt Township	582
Saint Mathias Township	606
West Crow Wing Unorganized	5,649
<b>County Crow Wing Subtotal</b>	<b>42,750</b>
<b>District 06A Total</b>	<b>42,750</b>
<b>District 06B</b>	
County: Aitkin	15,697
County: Cass (part)	
Barclay Township	525

	Population
<b>District 06B</b>	
County: Cass (part)	
Chickamaw Beach City	128
Pine River City	911
Pine River Township	1,186
Wilson Township	667
<b>County Cass Subtotal</b>	<b>3,417</b>
County: Crow Wing (part)	
Bay Lake Township	921
Breezy Point City	2,574
Center Township	990
Crosby City	2,360
Crosslake City	2,394
Cuyuna City	296
Dean Lake Unorganized	120
Deerwood City	526
Deerwood Township	1,309
Emily City	843
Fairfield Township	317
Fifty Lakes City	443
Gail Lake Township	97
Ideal Township	1,210
Irondale Township	1,262
Ironton City	576
Jenkins City	490
Jenkins Township	397
Little Pine Township	87
Manhattan Beach City	61
Mission Township	796
Nokay Lake Township	898
Pelican Township	501
Pequot Lakes City	2,395
Perry Lake Township	286
Rabbit Lake Township	327
Riverton City	118
Ross Lake Township	163
Timothy Township	169
Trommald City	99
Wolford Township	348
<b>County Crow Wing Subtotal</b>	<b>23,373</b>
<b>District 06B Total</b>	<b>42,487</b>
<b>District 07A</b>	
County: Carlton (part)	
Atkinson Township	400
Barnum City	620
Barnum Township	1,080
Beseman Township	138

	Population
<b>District 07A</b>	
County: Carlton (part)	
Blackhoof Township	985
Carlton City	948
Clear Creek Unorganized	140
Cloquet City	12,568
Holyoke Township	209
Mahtowa Township	553
Moose Lake City	2,789
Moose Lake Township	1,006
North Carlton Unorganized	976
Perch Lake Township	977
Scanlon City	987
Silver Brook Township	1,042
Skelton Township	413
Thomson Township	5,465
Twin Lakes Township	2,093
Wrenshall Township	443
<b>County Carlton Subtotal</b>	<b>33,832</b>
County: St. Louis (part)	
Alborn Township	425
Arrowhead Township	298
Brevator Township	1,214
Brookston City	118
Cedar Valley Township	187
Culver Township	303
Elmer Township	132
Fine Lakes Township	114
Floodwood City	517
Floodwood Township	247
Halden Township	110
Industrial Township	812
Kelsey Township	152
Lavell Township	285
McDavitt Township	434
Meadowlands City	134
Meadowlands Township	306
Ness Township	68
New Independence Township	347
Northland Township	155
Potshot Lake Unorganized	65
Prairie Lake Township	45
Solway Township	2,016
Stoney Brook Township	323
Toivola Township	179
Van Buren Township	164
<b>County St. Louis Subtotal</b>	<b>9,150</b>



	Population
<b>District 07A</b>	
<b>District 07A Total</b>	<b>42,982</b>
<b>District 07B</b>	
County: Carlton (part)	
Automba Township	150
Cromwell City	240
Eagle Township	531
Kalevala Township	304
Kettle River City	166
Lakeview Township	207
Silver Township	448
Split Rock Township	161
Wright City	168
<b>County Carlton Subtotal</b>	<b>2,375</b>
County: Chisago (part)	
Fish Lake Township	2,193
Harris City	1,111
Nessel Township	1,907
Rush City City	3,228
Rushseba Township	815
Sunrise Township	2,107
<b>County Chisago Subtotal</b>	<b>11,361</b>
County: Pine	28,876
<b>District 07B Total</b>	<b>42,612</b>
<b>District 08A</b>	
County: St. Louis (part)	
Duluth City (part)	2,296
<b>Subtotal</b>	<b>42,195</b>
<b>Duluth City Subtotal</b>	<b>42,195</b>
<b>County St. Louis Subtotal</b>	<b>42,195</b>
<b>District 08A Total</b>	<b>42,195</b>
<b>District 08B</b>	
County: St. Louis (part)	
Duluth City (part)	2,236
<b>Subtotal</b>	<b>42,729</b>
<b>Duluth City Subtotal</b>	<b>42,729</b>
Lake Superior Unorganized	0
<b>County St. Louis Subtotal</b>	<b>42,729</b>
<b>District 08B Total</b>	<b>42,729</b>
<b>District 09A</b>	
County: Clay (part)	
Moorhead City (part)	3,960
<b>Subtotal</b>	<b>42,440</b>
<b>Moorhead City Subtotal</b>	<b>42,440</b>
Moorhead Township (part)	32

	Population
<b>District 09A</b>	
County: Clay (part)	
<b>Subtotal</b>	<b>184</b>
<b>Moorhead Township Subtotal</b>	<b>184</b>
<b>County Clay Subtotal</b>	<b>42,624</b>
<b>District 09A Total</b>	<b>42,624</b>
<b>District 09B</b>	
County: Clay (part)	
Alliance Township	203
Barnesville City	2,759
Barnesville Township	181
Comstock City	100
Cromwell Township	388
Dilworth City	4,612
Eglon Township	708
Elkton Township	317
Elmwood Township	415
Flowing Township	89
Glyndon City	1,306
Glyndon Township	317
Goose Prairie Township	200
Hawley City	2,219
Hawley Township	491
Highland Grove Township	274
Hitterdal City	199
Holy Cross Township	113
Humboldt Township	280
Keene Township	153
Kragnes Township	255
Kurtz Township	253
Moland Township	252
Moorhead City (part)	1,337
<b>Subtotal</b>	<b>2,065</b>
<b>Moorhead City Subtotal</b>	<b>2,065</b>
Moorhead Township (part)	0
<b>Subtotal</b>	<b>0</b>
<b>Moorhead Township Subtotal</b>	<b>0</b>
Morken Township	151
Oakport Township	506
Parke Township	526
Riverton Township	435
Sabin City	619
Skree Township	177
Spring Prairie Township	506
Tansem Township	269
<b>County Clay Subtotal</b>	<b>21,338</b>

	Population
<b>District 09B</b>	
County: Grant (part)	
Delaware Township	98
Elbow Lake Township	125
Gorton Township	49
Herman City	384
Hoffman City	698
Land Township	269
Lawrence Township	94
Logan Township	72
Macsville Township	109
Norcross City	52
North Ottawa Township	47
Roseville Township	98
<b>County Grant Subtotal</b>	<b>2,095</b>
County: Stevens	9,671
County: Traverse	3,360
County: Wilkin	6,506
<b>District 09B Total</b>	<b>42,970</b>
<b>District 10A</b>	
County: Otter Tail (part)	
Aastad Township	191
Amor Township	481
Aurdal Township	1,540
Buse Township	470
Candor Township	621
Carlisle Township	178
Dalton City	215
Dane Prairie Township	883
Dead Lake Township	535
Dent City	173
Dora Township	697
Dunn Township	929
Edna Township	905
Elizabeth City	168
Elizabeth Township	843
Erhard City	132
Erhards Grove Township	411
Fergus Falls City	14,121
Fergus Falls Township	749
Friberg Township	800
Gorman Township	511
Hobart Township	798
Lida Township	780
Maine Township	665
Maplewood Township	294
Norwegian Grove Township	340

	Population
<b>District 10A</b>	
County: Otter Tail (part)	
Orwell Township	144
Oscar Township	208
Otter Tail Township	602
Ottetail City	629
Pelican Rapids City	2,577
Pelican Township	574
Perham City	3,512
Perham Township	977
Richville City	77
Rothsay City	197
Rush Lake Township	1,035
Saint Olaf Township	395
Scambler Township	568
Star Lake Township	446
Sverdrup Township	646
Tordenskjold Township	527
Trondhjem Township	177
Tumuli Township	407
Underwood City	356
Vergas City	348
Western Township	117
<b>County Otter Tail Subtotal</b>	<b>42,949</b>
<b>District 10A Total</b>	<b>42,949</b>
<b>District 10B</b>	
County: Otter Tail (part)	
Battle Lake City	857
Blowers Township	360
Bluffton City	210
Bluffton Township	460
Butler Township	256
Clitherall City	62
Clitherall Township	495
Compton Township	798
Corliss Township	625
Deer Creek City	330
Deer Creek Township	400
Eagle Lake Township	397
Eastern Township	254
Effington Township	237
Elmo Township	323
Everts Township	759
Folden Township	289
Girard Township	715
Henning City	854
Henning Township	389

	Population
<b>District 10B</b>	
County: Otter Tail (part)	
Homestead Township	399
Inman Township	293
Leaf Lake Township	637
Leaf Mountain Township	322
New York Mills City	1,294
Newton Township	815
Nidaros Township	356
Oak Valley Township	363
Otto Township	600
Paddock Township	327
Parkers Prairie City	1,020
Parkers Prairie Township	390
Pine Lake Township	773
Urbank City	52
Vining City	62
Wadena City	107
Woodside Township	252
<b>County Otter Tail Subtotal</b>	<b>17,132</b>
County: Todd	25,262
<b>District 10B Total</b>	<b>42,394</b>
<b>District 11A</b>	
County: Benton (part)	
Alberta Township	829
Foley City	2,711
Gilman City	226
Gilmanton Township	849
Graham Township	587
Langola Township	1,012
Rice City	1,975
Royalton City	4
<b>County Benton Subtotal</b>	<b>8,193</b>
County: Cass (part)	
Motley City	13
<b>County Cass Subtotal</b>	<b>13</b>
County: Morrison	34,010
<b>District 11A Total</b>	<b>42,216</b>
<b>District 11B</b>	
County: Kanabec	16,032
County: Mille Lacs	26,459
County: Sherburne (part)	
Princeton City	53
<b>County Sherburne Subtotal</b>	<b>53</b>
<b>District 11B Total</b>	<b>42,544</b>
<b>District 12A</b>	

	Population
<b>District 12A</b>	
County: Douglas	39,006
County: Grant (part)	
Ashby City	469
Barrett City	366
Elbow Lake City	1,208
Elk Lake Township	278
Erdahl Township	397
Lien Township	123
Pelican Lake Township	488
Pomme de Terre Township	143
Sanford Township	209
Stony Brook Township	132
Wendell City	166
<b>County Grant Subtotal</b>	<b>3,979</b>
<b>District 12A Total</b>	<b>42,985</b>
<b>District 12B</b>	
County: Kandiyohi (part)	
Burbank Township	571
Regal City	38
Roseville Township	642
<b>County Kandiyohi Subtotal</b>	<b>1,251</b>
County: Pope	11,308
County: Stearns (part)	
Albany City	2,780
Albany Township	983
Ashley Township	258
Avon City	1,618
Avon Township	2,066
Belgrade City	738
Brooten City	626
Crow Lake Township	350
Crow River Township	320
Elrosa City	213
Farming Township	982
Freeport City	675
Getty Township	347
Greenwald City	197
Grove Township	480
Holding Township	1,182
Holdingford City	743
Krain Township	984
Lake George Township	308
Lake Henry City	72
Lake Henry Township	248
Meire Grove City	180
Melrose City	3,602

<b>Population</b>	
<b>District 12B</b>	
County: Stearns (part)	
Melrose Township	729
Millwood Township	950
New Munich City	356
North Fork Township	273
Oak Township	623
Raymond Township	230
Saint Anthony City	91
Saint Martin City	312
Saint Martin Township	438
Saint Rosa City	58
Sauk Centre City	4,555
Sauk Centre Township	1,180
Spring Hill City	68
Spring Hill Township	337
<b>County Stearns Subtotal</b>	<b>30,152</b>
<b>District 12B Total</b>	<b>42,711</b>
<b>District 13A</b>	
County: Stearns (part)	
Brockway Township	2,895
Clearwater City	4
Cold Spring City	4,164
Collegeville Township	3,344
Eden Lake Township	1,584
Eden Valley City	478
Fair Haven Township	1,517
Kimball City	799
Luxemburg Township	631
Lynden Township	1,816
Maine Prairie Township	1,886
Munson Township	1,447
Paynesville City	2,315
Paynesville Township	1,494
Richmond City	1,479
Rockville City	2,382
Roscoe City	130
Saint Joseph City	7,029
Saint Joseph Township	946
Saint Stephen City	797
Saint Wendel Township	2,115
Wakefield Township	2,745
Zion Township	303
<b>County Stearns Subtotal</b>	<b>42,300</b>
<b>District 13A Total</b>	<b>42,300</b>
<b>District 13B</b>	
County: Stearns (part)	

	Population
<b>District 13B</b>	
County: Stearns (part)	
Saint Augusta City	3,497
Saint Cloud City (part)	4,177
<b>Subtotal</b>	<b>31,061</b>
<b>Saint Cloud City Subtotal</b>	<b>31,061</b>
Waite Park City	8,341
<b>County Stearns Subtotal</b>	<b>42,899</b>
<b>District 13B Total</b>	<b>42,899</b>
<b>District 14A</b>	
County: Stearns (part)	
Le Sauk Township	1,532
Saint Cloud City (part)	2,713
<b>Subtotal</b>	<b>24,219</b>
<b>Saint Cloud City Subtotal</b>	<b>24,219</b>
Sartell City	17,190
<b>County Stearns Subtotal</b>	<b>42,941</b>
<b>District 14A Total</b>	<b>42,941</b>
<b>District 14B</b>	
County: Benton (part)	
Glendorado Township	790
Granite Ledge Township	756
Mayhew Lake Township	865
Maywood Township	976
Minden Township	1,514
Saint Cloud City	7,096
Saint George Township	1,273
Sartell City	2,131
Sauk Rapids City	13,863
Sauk Rapids Township	520
Watab Township	3,402
<b>County Benton Subtotal</b>	<b>33,186</b>
County: Sherburne (part)	
Haven Township	2,600
Saint Cloud City	6,515
<b>County Sherburne Subtotal</b>	<b>9,115</b>
<b>District 14B Total</b>	<b>42,301</b>
<b>District 15A</b>	
County: Big Stone	5,166
County: Chippewa	12,598
County: Renville	14,723
County: Swift	9,838
<b>District 15A Total</b>	<b>42,325</b>
<b>District 15B</b>	
County: Kandiyohi (part)	
Arctander Township	369



	Population
<b>District 15B</b>	
County: Kandiyohi (part)	
Atwater City	1,124
Blomkest City	145
Colfax Township	612
Dovre Township	2,163
East Lake Lillian Township	170
Edwards Township	245
Fahlun Township	332
Genessee Township	423
Green Lake Township	1,637
Harrison Township	554
Holland Township	359
Irving Township	965
Kandiyohi City	569
Kandiyohi Township	572
Lake Andrew Township	978
Lake Elizabeth Township	190
Lake Lillian City	246
Lake Lillian Township	181
Mamme Township	399
New London City	1,232
New London Township	2,972
Norway Lake Township	281
Pennock City	479
Prinsburg City	520
Raymond City	782
Roseland Township	353
Saint Johns Township	418
Spicer City	1,112
Sunburg City	94
Whitefield Township	512
Willmar City	21,015
Willmar Township	478
<b>County Kandiyohi Subtotal</b>	<b>42,481</b>
<b>District 15B Total</b>	<b>42,481</b>
<b>District 16A</b>	
County: Meeker	23,400
County: Wright (part)	
Annandale City	3,330
Clearwater City	1,918
Clearwater Township	1,372
Cokato City	2,799
Cokato Township	1,369
Corinna Township	2,540
French Lake Township	1,213
Silver Creek Township	2,559

	Population
<b>District 16A</b>	
County: Wright (part)	
South Haven City	185
Southside Township	1,526
<b>County Wright Subtotal</b>	<b>18,811</b>
<b>District 16A Total</b>	<b>42,211</b>
<b>District 16B</b>	
County: McLeod (part)	
Acoma Township	1,130
Biscay City	113
Brownton City	731
Collins Township	436
Glencoe City	5,719
Glencoe Township	514
Hassan Valley Township	643
Hutchinson City	14,505
Hutchinson Township	1,215
Lynn Township	613
Penn Township	322
Rich Valley Township	681
Round Grove Township	236
Stewart City	489
Sumter Township	486
<b>County McLeod Subtotal</b>	<b>27,833</b>
County: Sibley	14,836
<b>District 16B Total</b>	<b>42,669</b>
<b>District 17A</b>	
County: Lac qui Parle	6,719
County: Lyon (part)	
Clifton Township	263
Cottonwood City	1,149
Eidsvold Township	202
Fairview Township	374
Ghent City	376
Grandview Township	261
Lake Marshall Township	564
Lucas Township	210
Marshall City	13,628
Minneota City	1,366
Nordland Township	185
Stanley Township	194
Taunton City	136
Vallers Township	218
Westerheim Township	226
<b>County Lyon Subtotal</b>	<b>19,352</b>
County: Redwood (part)	

	Population
<b>District 17A</b>	
County: Redwood (part)	
Belview City	291
Delhi City	46
Delhi Township	292
Honner Township	58
Kintire Township	190
Paxton Township	667
Redwood Falls City	5,102
Redwood Falls Township	178
Sherman Township	350
Swedes Forest Township	103
<b>County Redwood Subtotal</b>	<b>7,277</b>
County: Yellow Medicine	9,528
<b>District 17A Total</b>	<b>42,876</b>
<b>District 17B</b>	
County: Brown	25,912
County: Redwood (part)	
Brookville Township	210
Charlestown Township	178
Clements City	155
Granite Rock Township	203
Lucan City	214
Milroy City	259
Morgan City	888
Morgan Township	245
New Avon Township	190
Sanborn City	323
Seaforth City	82
Sheridan Township	187
Sundown Township	172
Three Lakes Township	203
Underwood Township	161
Vail Township	218
Vesta City	268
Vesta Township	187
Wabasso City	739
Wanda City	72
Westline Township	153
Willow Lake Township	208
<b>County Redwood Subtotal</b>	<b>5,515</b>
County: Watonwan	11,253
<b>District 17B Total</b>	<b>42,680</b>
<b>District 18A</b>	
County: Blue Earth (part)	
Jamestown Township	679
Lime Township	955

	Population
<b>District 18A</b>	
County: Blue Earth (part)	
Madison Lake City	1,258
Mankato City (part)	1,368
<b>Subtotal</b>	<b>3,710</b>
<b>Mankato City Subtotal</b>	<b>3,710</b>
South Bend Township	1,581
<b>County Blue Earth Subtotal</b>	<b>8,183</b>
County: Nicollet	34,454
<b>District 18A Total</b>	<b>42,637</b>
<b>District 18B</b>	
County: Blue Earth (part)	
Eagle Lake City (part)	0
<b>Subtotal</b>	<b>0</b>
<b>Eagle Lake City Subtotal</b>	<b>0</b>
Mankato City (part)	2,073
<b>Subtotal</b>	<b>40,785</b>
<b>Mankato City Subtotal</b>	<b>40,785</b>
Mankato Township	1,798
Skyline City	288
<b>County Blue Earth Subtotal</b>	<b>42,871</b>
<b>District 18B Total</b>	<b>42,871</b>
<b>District 19A</b>	
County: Le Sueur (part)	
Cleveland City	747
Cleveland Township	706
Cordova Township	496
Derrynane Township	532
Elysian City	701
Elysian Township	1,020
Heidelberg City	137
Kasota City	714
Kasota Township	1,573
Lanesburgh Township	1,993
Le Center City	2,517
Le Sueur City	4,213
Lexington Township	756
Mankato City	0
New Prague City	3,460
Ottawa Township	287
Sharon Township	639
Tyrone Township	511
Washington Township	782
Waterville City	1,750
Waterville Township	674
<b>County Le Sueur Subtotal</b>	<b>24,208</b>

	Population
<b>District 19A</b>	
County: Scott (part)	
Belle Plaine City	7,388
Belle Plaine Township	870
Blakeley Township	408
Cedar Lake Township	3,050
Helena Township	1,795
New Prague City	4,706
Saint Lawrence Township	492
<b>County Scott Subtotal</b>	<b>18,709</b>
County: Waseca (part)	
Elysian City	4
<b>County Waseca Subtotal</b>	<b>4</b>
<b>District 19A Total</b>	<b>42,921</b>
<b>District 19B</b>	
County: Dakota (part)	
Greenvale Township	796
Northfield City	1,261
Sciota Township	460
Waterford Township	538
<b>County Dakota Subtotal</b>	<b>3,055</b>
County: Goodhue (part)	
Stanton Township	1,140
<b>County Goodhue Subtotal</b>	<b>1,140</b>
County: Le Sueur (part)	
Kilkenny City	148
Kilkenny Township	362
Montgomery City	3,249
Montgomery Township	707
<b>County Le Sueur Subtotal</b>	<b>4,466</b>
County: Rice (part)	
Bridgewater Township	1,830
Dundas City	1,712
Erin Township	836
Forest Township	1,330
Lonsdale City	4,661
Northfield City	19,539
Northfield Township	857
Webster Township	1,777
Wheatland Township	1,286
<b>County Rice Subtotal</b>	<b>33,828</b>
<b>District 19B Total</b>	<b>42,489</b>
<b>District 20A</b>	
County: Dakota (part)	
Castle Rock Township	1,544
Coates City	147

	Population
<b>District 20A</b>	
County: Dakota (part)	
Douglas Township	748
Empire Township	3,199
Farmington City	23,416
Hampton City	744
Hampton Township	832
Marshan Township	1,153
Miesville City	138
New Trier City	86
Ravenna Township	2,354
Rosemount City (part)	0
<b>Subtotal</b>	<b>6,890</b>
<b>Rosemount City Subtotal</b>	<b>6,890</b>
Vermillion City	441
Vermillion Township	1,290
<b>County Dakota Subtotal</b>	<b>42,982</b>
<b>District 20A Total</b>	<b>42,982</b>
<b>District 20B</b>	
County: Dakota (part)	
Randolph City	466
Randolph Township	760
<b>County Dakota Subtotal</b>	<b>1,226</b>
County: Goodhue (part)	
Bellechester City	138
Belvidere Township	478
Cannon Falls City	4,220
Cannon Falls Township	1,028
Featherstone Township	745
Florence Township	1,555
Goodhue City	1,250
Goodhue Township	542
Hay Creek Township	947
Lake City City	892
Red Wing City	16,547
Vasa Township	867
Wacouta Township	377
Welch Township	847
<b>County Goodhue Subtotal</b>	<b>30,433</b>
County: Wabasha (part)	
Bellechester City	38
Glasgow Township	266
Greenfield Township	1,308
Kellogg City	415
Lake City	4,360
Lake Township	431

	Population
<b>District 20B</b>	
County: Wabasha (part)	
Minneiska City	51
Minneiska Township	182
Mount Pleasant Township	447
Pepin Township	366
Wabasha City	2,559
Watopa Township	246
West Albany Township	381
<b>County Wabasha Subtotal</b>	<b>11,050</b>
County: Winona (part)	
Minneiska City	46
<b>County Winona Subtotal</b>	<b>46</b>
<b>District 20B Total</b>	<b>42,755</b>
<b>District 21A</b>	
County: Lincoln	5,640
County: Lyon (part)	
Amiret Township	205
Balaton City	595
Coon Creek Township	248
Custer Township	175
Florence City	28
Garvin City	124
Island Lake Township	172
Lynd City	436
Lynd Township	414
Lyons Township	192
Monroe Township	181
Rock Lake Township	272
Russell City	348
Shelburne Township	189
Sodus Township	262
Tracy City	2,076
<b>County Lyon Subtotal</b>	<b>5,917</b>
County: Murray	8,179
County: Nobles (part)	
Adrian City	1,141
Ellsworth City	466
Grand Prairie Township	237
Larkin Township	182
Leota Township	384
Lismore City	194
Lismore Township	188
Little Rock Township	206
Olney Township	160
Westside Township	260
Wilmont City	332

	Population
<b>District 21A</b>	
County: Nobles (part)	
Wilmont Township	185
<b>County Nobles Subtotal</b>	<b>3,935</b>
County: Pipestone	9,424
County: Rock	9,704
<b>District 21A Total</b>	<b>42,799</b>
<b>District 21B</b>	
County: Cottonwood	11,517
County: Jackson	9,989
County: Nobles (part)	
Bigelow City	227
Bigelow Township	370
Bloom Township	140
Brewster City	506
Dewald Township	228
Dundee City	73
Elk Township	216
Graham Lakes Township	176
Hersey Township	191
Indian Lake Township	211
Kinbrae City	10
Lorain Township	301
Ransom Township	203
Round Lake City	382
Rushmore City	365
Seward Township	205
Summit Lake Township	290
Worthington City	13,955
Worthington Township	306
<b>County Nobles Subtotal</b>	<b>18,355</b>
County: Redwood (part)	
Gales Township	159
Johnsonville Township	126
Lamberton City	792
Lamberton Township	200
North Hero Township	154
Revere City	89
Springdale Township	191
Walnut Grove City	751
Waterbury Township	171
<b>County Redwood Subtotal</b>	<b>2,633</b>
<b>District 21B Total</b>	<b>42,494</b>
<b>District 22A</b>	
County: Blue Earth (part)	
Amboy City	515



	Population
<b>District 22A</b>	
County: Blue Earth (part)	
Butternut Valley Township	298
Cambria Township	255
Ceresco Township	181
Garden City Township	844
Good Thunder City	550
Judson Township	534
Lake Crystal City	2,539
Lincoln Township	205
Lyra Township	304
Minnesota Lake City	5
Pleasant Mound Township	195
Rapidan Township	1,051
Shelby Township	266
Sterling Township	244
Vernon Center City	328
Vernon Center Township	250
<b>County Blue Earth Subtotal</b>	<b>8,564</b>
County: Faribault	13,921
County: Martin	20,025
<b>District 22A Total</b>	<b>42,510</b>
<b>District 22B</b>	
County: Blue Earth (part)	
Beauford Township	376
Danville Township	226
Decoria Township	1,146
Eagle Lake City (part)	10
<b>Subtotal</b>	<b>3,284</b>
<b>Eagle Lake City Subtotal</b>	<b>3,284</b>
Le Ray Township	743
Mapleton City	1,710
Mapleton Township	285
McPherson Township	424
Medo Township	321
Pemberton City	229
Saint Clair City	750
<b>County Blue Earth Subtotal</b>	<b>9,494</b>
County: Freeborn (part)	
Albert Lea City	18,485
Albert Lea Township	609
Alden City	583
Alden Township	283
Bancroft Township	792
Bath Township	401
Carlston Township	302

	Population
<b>District 22B</b>	
County: Freeborn (part)	
Clarks Grove City	694
Conger City	153
Emmons City	367
Freeborn City	240
Freeborn Township	257
Freeman Township	441
Geneva City	508
Geneva Township	437
Hartland City	321
Hartland Township	253
Hayward City	252
Hayward Township	339
Hollandale City	308
Manchester City	52
Manchester Township	423
Mansfield Township	225
Nunda Township	309
Pickerel Lake Township	643
Riceland Township	428
Twin Lakes City	134
<b>County Freeborn Subtotal</b>	<b>28,239</b>
County: Waseca (part)	
Alton Township	412
Byron Township	216
Freedom Township	336
Janesville City	2,354
Janesville Township	643
Vivian Township	229
Waldorf City	201
Wilton Township	381
<b>County Waseca Subtotal</b>	<b>4,772</b>
<b>District 22B Total</b>	<b>42,505</b>
<b>District 23A</b>	
County: Rice (part)	
Cannon City Township	1,226
Faribault City	24,453
Morristown City	958
Morristown Township	638
Nerstrand City	273
Richland Township	376
Shieldsville Township	1,056
Walcott Township	929
Warsaw Township	1,276
Wells Township	1,545
Wheeling Township	525

	Population
<b>District 23A</b>	
County: Rice (part)	
<b>County Rice Subtotal</b>	<b>33,255</b>
County: Steele (part)	
Aurora Township	528
Berlin Township	506
Blooming Prairie City	1,974
Blooming Prairie Township	397
Deerfield Township	542
Ellendale City	676
Havana Township	556
Lemond Township	503
Medford City	1,315
Medford Township	843
Merton Township	361
Somerset Township	733
Summit Township	433
<b>County Steele Subtotal</b>	<b>9,367</b>
<b>District 23A Total</b>	<b>42,622</b>
<b>District 23B</b>	
County: Steele (part)	
Clinton Falls Township	386
Meriden Township	620
Owatonna City	26,421
Owatonna Township	612
<b>County Steele Subtotal</b>	<b>28,039</b>
County: Waseca (part)	
Blooming Grove Township	568
Iosco Township	509
New Richland City	1,229
New Richland Township	426
Otisco Township	544
Saint Mary Township	395
Waseca City	9,334
Woodville Township	1,187
<b>County Waseca Subtotal</b>	<b>14,192</b>
<b>District 23B Total</b>	<b>42,231</b>
<b>District 24A</b>	
County: Dodge	20,867
County: Goodhue (part)	
Belle Creek Township	514
Cherry Grove Township	382
Dennison City	209
Holden Township	383
Kenyon City	1,894
Kenyon Township	388

	Population
<b>District 24A</b>	
County: Goodhue (part)	
Leon Township	956
Minneola Township	627
Roscoe Township	744
Wanamingo City	1,113
Wanamingo Township	395
Warsaw Township	598
Zumbrota City	3,726
Zumbrota Township	619
<b>County Goodhue Subtotal</b>	<b>12,548</b>
County: Olmsted (part)	
Byron City	6,293
Kalmar Township	1,136
Rock Dell Township	681
Salem Township	1,094
<b>County Olmsted Subtotal</b>	<b>9,204</b>
County: Rice (part)	
Dennison City	14
<b>County Rice Subtotal</b>	<b>14</b>
<b>District 24A Total</b>	<b>42,633</b>
<b>District 24B</b>	
County: Freeborn (part)	
Glenville City	568
London Township	291
Moscow Township	538
Myrtle City	47
Newry Township	466
Oakland Township	357
Shell Rock Township	389
<b>County Freeborn Subtotal</b>	<b>2,656</b>
County: Mower	40,029
<b>District 24B Total</b>	<b>42,685</b>
<b>District 25A</b>	
County: Goodhue (part)	
Pine Island City	2,884
Pine Island Township	577
<b>County Goodhue Subtotal</b>	<b>3,461</b>
County: Olmsted (part)	
Farmington Township	399
Haverhill Township	1,498
New Haven Township	1,254
Oronoco City	1,805
Oronoco Township	2,455
Pine Island City	890
Rochester City (part)	2,655

	Population
<b>District 25A</b>	
County: Olmsted (part)	
<b>Subtotal</b>	<b>20,900</b>
<b>Rochester City Subtotal</b>	<b>20,900</b>
<b>County Olmsted Subtotal</b>	<b>29,201</b>
County: Wabasha (part)	
Chester Township	415
Elgin City	1,037
Elgin Township	754
Gillford Township	507
Hammond City	130
Highland Township	446
Hyde Park Township	259
Mazeppa City	874
Mazeppa Township	646
Millville City	151
Oakwood Township	382
Plainview City	3,483
Plainview Township	456
Zumbro Falls City	155
Zumbro Township	642
<b>County Wabasha Subtotal</b>	<b>10,337</b>
<b>District 25A Total</b>	<b>42,999</b>
<b>District 25B</b>	
County: Olmsted (part)	
Cascade Township	2,837
Rochester City (part)	4,930
<b>Subtotal</b>	<b>40,147</b>
<b>Rochester City Subtotal</b>	<b>40,147</b>
<b>County Olmsted Subtotal</b>	<b>42,984</b>
<b>District 25B Total</b>	<b>42,984</b>
<b>District 26A</b>	
County: Olmsted (part)	
Rochester City (part)	1,653
<b>Subtotal</b>	<b>42,939</b>
<b>Rochester City Subtotal</b>	<b>42,939</b>
Rochester Township (part)	0
<b>Subtotal</b>	<b>0</b>
<b>Rochester Township Subtotal</b>	<b>0</b>
<b>County Olmsted Subtotal</b>	<b>42,939</b>
<b>District 26A Total</b>	<b>42,939</b>
<b>District 26B</b>	
County: Olmsted (part)	
Dover City	782
Dover Township	385

	Population
<b>District 26B</b>	
County: Olmsted (part)	
Elmira Township	347
Eyota City	2,006
Eyota Township	488
High Forest Township	1,052
Marion Township	4,043
Orion Township	545
Pleasant Grove Township	751
Quincy Township	327
Rochester City (part)	2,068
<b>Subtotal</b>	<b>17,396</b>
<b>Rochester City Subtotal</b>	<b>17,396</b>
Rochester Township (part)	69
<b>Subtotal</b>	<b>2,088</b>
<b>Rochester Township Subtotal</b>	<b>2,088</b>
Stewartville City	6,598
Viola Township	548
<b>County Olmsted Subtotal</b>	<b>37,356</b>
County: Winona (part)	
Saint Charles City	3,990
Saint Charles Township	651
Saratoga Township	618
<b>County Winona Subtotal</b>	<b>5,259</b>
<b>District 26B Total</b>	<b>42,615</b>
<b>District 27A</b>	
County: Winona (part)	
Altura City	471
Elba City	129
Elba Township	328
Fremont Township	314
Goodview City	4,155
Hart Township	300
Hillsdale Township	771
Homer Township	1,298
Lewiston City	1,533
Minnesota City City	202
Mount Vernon Township	276
Norton Township	523
Pleasant Hill Township	533
Richmond Township	636
Rollingstone City	678
Rollingstone Township	770
Stockton City	809
Utica City	266
Utica Township	574

	Population
<b>District 27A</b>	
County: Winona (part)	
Warren Township	586
Whitewater Township	204
Wilson Township	1,176
Winona City	25,920
Wisocoy Township	347
<b>County Winona Subtotal</b>	<b>42,799</b>
<b>District 27A Total</b>	<b>42,799</b>
<b>District 27B</b>	
County: Fillmore	21,228
County: Houston	18,843
County: Olmsted (part)	
Chatfield City	1,163
<b>County Olmsted Subtotal</b>	<b>1,163</b>
County: Winona (part)	
Dakota City	295
Dresbach Township	410
La Crescent City	51
New Hartford Township	811
<b>County Winona Subtotal</b>	<b>1,567</b>
<b>District 27B Total</b>	<b>42,801</b>
<b>District 28A</b>	
County: Wright (part)	
Albion Township	1,264
Buffalo City	16,168
Buffalo Township	1,883
Chatham Township	1,362
Maple Lake City	2,159
Maple Lake Township	2,144
Monticello City	14,461
Monticello Township	3,303
<b>County Wright Subtotal</b>	<b>42,744</b>
<b>District 28A Total</b>	<b>42,744</b>
<b>District 28B</b>	
County: McLeod (part)	
Bergen Township	898
Hale Township	905
Helen Township	858
Lester Prairie City	1,906
Plato City	329
Silver Lake City	866
Winsted City	2,240
Winsted Township	936
<b>County McLeod Subtotal</b>	<b>8,938</b>
County: Wright (part)	

	Population
<b>District 28B</b>	
County: Wright (part)	
Delano City	6,373
Franklin Township	2,997
Hanover City	2,875
Howard Lake City	1,930
Marysville Township	2,020
Middleville Township	1,009
Montrose City	3,775
Rockford City	4,045
Rockford Township	3,378
Stockholm Township	986
Victor Township	1,194
Waverly City	1,900
Woodland Township	1,153
<b>County Wright Subtotal</b>	<b>33,635</b>
<b>District 28B Total</b>	<b>42,573</b>
<b>District 29A</b>	
County: Sherburne (part)	
Becker City	4,877
Becker Township	5,496
Big Lake City	11,686
Big Lake Township	7,924
Blue Hill Township	2,507
Clear Lake City	641
Clear Lake Township	1,675
Orrock Township	3,544
Palmer Township	2,517
Santiago Township	1,846
<b>County Sherburne Subtotal</b>	<b>42,713</b>
<b>District 29A Total</b>	<b>42,713</b>
<b>District 29B</b>	
County: Wright (part)	
Albertville City	7,896
Dayton City	50
Otsego City (part)	11,212
<b>Subtotal</b>	<b>15,983</b>
<b>Otsego City Subtotal</b>	<b>15,983</b>
Saint Michael City	18,235
<b>County Wright Subtotal</b>	<b>42,164</b>
<b>District 29B Total</b>	<b>42,164</b>
<b>District 30A</b>	
County: Sherburne (part)	
Elk River City	25,835
Livonia Township	6,174
Zimmerman City	6,189



	Population
<b>District 30A</b>	
County: Sherburne (part)	
<b>County Sherburne Subtotal</b>	<b>38,198</b>
County: Wright (part)	
Otsego City (part)	77
<b>Subtotal</b>	<b>3,983</b>
<b>Otsego City Subtotal</b>	<b>3,983</b>
<b>County Wright Subtotal</b>	<b>3,983</b>
<b>District 30A Total</b>	<b>42,181</b>
<b>District 30B</b>	
County: Anoka (part)	
Nowthen City	4,536
Oak Grove City	8,929
Saint Francis City	8,142
<b>County Anoka Subtotal</b>	<b>21,607</b>
County: Isanti (part)	
Bradford Township	3,427
Braham City	1,781
Dalbo Township	781
Maple Ridge Township	715
Saint Francis City	0
Spencer Brook Township	1,670
Stanchfield Township	1,156
Stanford Township	2,299
Wyanett Township	1,755
<b>County Isanti Subtotal</b>	<b>13,584</b>
County: Sherburne (part)	
Baldwin Township	7,104
<b>County Sherburne Subtotal</b>	<b>7,104</b>
<b>District 30B Total</b>	<b>42,295</b>
<b>District 31A</b>	
County: Anoka (part)	
Bethel City	476
East Bethel City	11,786
Linwood Township	5,334
<b>County Anoka Subtotal</b>	<b>17,596</b>
County: Isanti (part)	
Athens Township	2,112
Cambridge City	9,630
Cambridge Township	2,495
Isanti City	6,804
Isanti Township	2,243
Springvale Township	1,560
<b>County Isanti Subtotal</b>	<b>24,844</b>
<b>District 31A Total</b>	<b>42,440</b>
<b>District 31B</b>	

	Population
<b>District 31B</b>	
County: Chisago (part)	
Amador Township	842
Center City City	629
Chisago City City	5,564
Chisago Lake Township	4,812
Lent Township	2,962
Lindstrom City	4,888
North Branch City	10,787
Stacy City	1,703
Wyoming City	8,032
<b>County Chisago Subtotal</b>	<b>40,219</b>
County: Isanti (part)	
North Branch Township	1,718
Oxford Township	989
<b>County Isanti Subtotal</b>	<b>2,707</b>
<b>District 31B Total</b>	<b>42,926</b>
<b>District 32A</b>	
County: Hennepin (part)	
Corcoran City	6,193
Greenfield City	2,903
Hanover City	666
Independence City	3,755
Loretto City	646
Maple Grove City (part)	4,084
<b>Subtotal</b>	<b>8,673</b>
<b>Maple Grove City Subtotal</b>	<b>8,673</b>
Maple Plain City	1,743
Medina City	6,837
Minnetrista City	8,267
Rockford City	455
Saint Bonifacius City	2,307
<b>County Hennepin Subtotal</b>	<b>42,445</b>
<b>District 32A Total</b>	<b>42,445</b>
<b>District 32B</b>	
County: Carver (part)	
Shorewood City	4
<b>County Carver Subtotal</b>	<b>4</b>
County: Hennepin (part)	
Deephaven City	3,899
Excelsior City	2,355
Greenwood City	726
Long Lake City	1,741
Minnetonka Beach City	546
Mound City	9,393
Orono City	8,315

	Population
<b>District 32B</b>	
County: Hennepin (part)	
Shorewood City	7,779
Spring Park City	1,734
Tonka Bay City	1,442
Wayzata City	4,434
Woodland City	384
<b>County Hennepin Subtotal</b>	<b>42,748</b>
<b>District 32B Total</b>	<b>42,752</b>
<b>District 33A</b>	
County: Hennepin (part)	
Dayton City	7,212
Maple Grove City (part)	3,304
<b>Subtotal</b>	<b>22,043</b>
<b>Maple Grove City Subtotal</b>	<b>22,043</b>
Rogers City	13,295
<b>County Hennepin Subtotal</b>	<b>42,550</b>
<b>District 33A Total</b>	<b>42,550</b>
<b>District 33B</b>	
County: Hennepin (part)	
Maple Grove City (part)	2,886
<b>Subtotal</b>	<b>39,529</b>
<b>Maple Grove City Subtotal</b>	<b>39,529</b>
Osseo City	2,688
<b>County Hennepin Subtotal</b>	<b>42,217</b>
<b>District 33B Total</b>	<b>42,217</b>
<b>District 34A</b>	
County: Anoka (part)	
Anoka City (part)	2,353
<b>Subtotal</b>	<b>15,360</b>
<b>Anoka City Subtotal</b>	<b>15,360</b>
Ramsey City	27,646
<b>County Anoka Subtotal</b>	<b>43,006</b>
<b>District 34A Total</b>	<b>43,006</b>
<b>District 34B</b>	
County: Anoka (part)	
Andover City	32,601
Anoka City (part)	1,855
<b>Subtotal</b>	<b>2,561</b>
<b>Anoka City Subtotal</b>	<b>2,561</b>
Ham Lake City (part)	3,099
<b>Subtotal</b>	<b>7,727</b>
<b>Ham Lake City Subtotal</b>	<b>7,727</b>
<b>County Anoka Subtotal</b>	<b>42,889</b>

	Population
<b>District 34B</b>	
<b>District 34B Total</b>	<b>42,889</b>
<b>District 35A</b>	
County: Anoka (part)	
Blaine City (part)	4,867
<b>Subtotal</b>	<b>33,741</b>
<b>Blaine City Subtotal</b>	<b>33,741</b>
Ham Lake City (part)	2,746
<b>Subtotal</b>	<b>8,737</b>
<b>Ham Lake City Subtotal</b>	<b>8,737</b>
<b>County Anoka Subtotal</b>	<b>42,478</b>
<b>District 35A Total</b>	<b>42,478</b>
<b>District 35B</b>	
County: Anoka (part)	
Blaine City (part)	2,658
<b>Subtotal</b>	<b>8,618</b>
<b>Blaine City Subtotal</b>	<b>8,618</b>
Centerville City	3,896
Columbus City	4,159
Lino Lakes City	21,399
<b>County Anoka Subtotal</b>	<b>38,072</b>
County: Washington (part)	
Hugo City (part)	654
<b>Subtotal</b>	<b>4,372</b>
<b>Hugo City Subtotal</b>	<b>4,372</b>
<b>County Washington Subtotal</b>	<b>4,372</b>
<b>District 35B Total</b>	<b>42,444</b>
<b>District 36A</b>	
County: Chisago (part)	
Franconia Township	1,713
Shafer City	1,142
Shafer Township	1,131
Taylors Falls City	1,055
<b>County Chisago Subtotal</b>	<b>5,041</b>
County: Washington (part)	
Forest Lake City	20,611
Hugo City (part)	4,675
<b>Subtotal</b>	<b>9,249</b>
<b>Hugo City Subtotal</b>	<b>9,249</b>
Marine on Saint Croix City	664
May Township	2,670
Scandia City	3,984
<b>County Washington Subtotal</b>	<b>37,178</b>
<b>District 36A Total</b>	<b>42,219</b>
<b>District 36B</b>	

	Population
<b>District 36B</b>	
County: Washington (part)	
Afton City	2,955
Bayport City	4,024
Baytown Township	2,088
Lake Saint Croix Beach City	1,050
Lakeland City	1,710
Lakeland Shores City	339
Oak Park Heights City	4,839
Saint Marys Point City	346
Stillwater City	19,420
Stillwater Township	1,859
West Lakeland Township	3,976
<b>County Washington Subtotal</b>	<b>42,606</b>
<b>District 36B Total</b>	<b>42,606</b>
<b>District 37A</b>	
County: Anoka (part)	
Coon Rapids City (part)	3,165
<b>Subtotal</b>	<b>18,751</b>
<b>Coon Rapids City Subtotal</b>	<b>18,751</b>
<b>County Anoka Subtotal</b>	<b>18,751</b>
County: Hennepin (part)	
Champlin City	23,919
<b>County Hennepin Subtotal</b>	<b>23,919</b>
<b>District 37A Total</b>	<b>42,670</b>
<b>District 37B</b>	
County: Anoka (part)	
Coon Rapids City (part)	3,048
<b>Subtotal</b>	<b>42,935</b>
<b>Coon Rapids City Subtotal</b>	<b>42,935</b>
<b>County Anoka Subtotal</b>	<b>42,935</b>
<b>District 37B Total</b>	<b>42,935</b>
<b>District 38A</b>	
County: Hennepin (part)	
Brooklyn Park City (part)	3,798
<b>Subtotal</b>	<b>42,241</b>
<b>Brooklyn Park City Subtotal</b>	<b>42,241</b>
<b>County Hennepin Subtotal</b>	<b>42,241</b>
<b>District 38A Total</b>	<b>42,241</b>
<b>District 38B</b>	
County: Hennepin (part)	
Brooklyn Park City (part)	4,188
<b>Subtotal</b>	<b>42,178</b>
<b>Brooklyn Park City Subtotal</b>	<b>42,178</b>
<b>County Hennepin Subtotal</b>	<b>42,178</b>

	Population
<b>District 38B</b>	
<b>District 38B Total</b>	<b>42,178</b>
<b>District 39A</b>	
County: Anoka (part)	
Blaine City (part)	2,159
<b>Subtotal</b>	<b>23,387</b>
<b>Blaine City Subtotal</b>	<b>23,387</b>
Coon Rapids City (part)	1,913
<b>Subtotal</b>	<b>1,913</b>
<b>Coon Rapids City Subtotal</b>	<b>1,913</b>
Fridley City (part)	2,547
<b>Subtotal</b>	<b>10,021</b>
<b>Fridley City Subtotal</b>	<b>10,021</b>
Spring Lake Park City	6,983
<b>County Anoka Subtotal</b>	<b>42,304</b>
County: Ramsey (part)	
Spring Lake Park City	205
<b>County Ramsey Subtotal</b>	<b>205</b>
<b>District 39A Total</b>	<b>42,509</b>
<b>District 39B</b>	
County: Anoka (part)	
Columbia Heights City	21,973
Fridley City (part)	2,056
<b>Subtotal</b>	<b>19,569</b>
<b>Fridley City Subtotal</b>	<b>19,569</b>
Hilltop City	958
<b>County Anoka Subtotal</b>	<b>42,500</b>
<b>District 39B Total</b>	<b>42,500</b>
<b>District 40A</b>	
County: Anoka (part)	
Blaine City (part)	2,042
<b>Subtotal</b>	<b>4,476</b>
<b>Blaine City Subtotal</b>	<b>4,476</b>
Circle Pines City	5,025
Lexington City	2,248
<b>County Anoka Subtotal</b>	<b>11,749</b>
County: Ramsey (part)	
Blaine City	0
Mounds View City	13,249
Shoreview City (part)	3,827
<b>Subtotal</b>	<b>18,000</b>
<b>Shoreview City Subtotal</b>	<b>18,000</b>
<b>County Ramsey Subtotal</b>	<b>31,249</b>
<b>District 40A Total</b>	<b>42,998</b>

	Population
<b>District 40B</b>	
County: Hennepin (part)	
Saint Anthony City	5,612
<b>County Hennepin Subtotal</b>	<b>5,612</b>
County: Ramsey (part)	
Arden Hills City	9,939
New Brighton City	23,454
Saint Anthony City	3,645
<b>County Ramsey Subtotal</b>	<b>37,038</b>
<b>District 40B Total</b>	<b>42,650</b>
<b>District 41A</b>	
County: Ramsey (part)	
Gem Lake City	528
North Oaks City	5,272
Vadnais Heights City (part)	3,443
<b>Subtotal</b>	<b>6,807</b>
<b>Vadnais Heights City Subtotal</b>	<b>6,807</b>
White Bear Lake City (part)	5,103
<b>Subtotal</b>	<b>18,645</b>
<b>White Bear Lake City Subtotal</b>	<b>18,645</b>
White Bear Township	11,049
<b>County Ramsey Subtotal</b>	<b>42,301</b>
<b>District 41A Total</b>	<b>42,301</b>
<b>District 41B</b>	
County: Washington (part)	
Dellwood City	1,167
Grant City	3,970
Hugo City (part)	33
<b>Subtotal</b>	<b>2,145</b>
<b>Hugo City Subtotal</b>	<b>2,145</b>
Lake Elmo City	11,326
Woodbury City (part)	4,458
<b>Subtotal</b>	<b>23,604</b>
<b>Woodbury City Subtotal</b>	<b>23,604</b>
<b>County Washington Subtotal</b>	<b>42,212</b>
<b>District 41B Total</b>	<b>42,212</b>
<b>District 42A</b>	
County: Ramsey (part)	
Little Canada City	10,819
Roseville City (part)	3,587
<b>Subtotal</b>	<b>17,055</b>
<b>Roseville City Subtotal</b>	<b>17,055</b>
Shoreview City (part)	2,081
<b>Subtotal</b>	<b>8,921</b>

	Population
<b>District 42A</b>	
County: Ramsey (part)	
<b>Shoreview City Subtotal</b>	<b>8,921</b>
Vadnais Heights City (part)	78
<b>Subtotal</b>	<b>6,105</b>
<b>Vadnais Heights City Subtotal</b>	<b>6,105</b>
<b>County Ramsey Subtotal</b>	<b>42,900</b>
<b>District 42A Total</b>	<b>42,900</b>
<b>District 42B</b>	
County: Ramsey (part)	
Maplewood City (part)	3,666
<b>Maplewood City Subtotal</b>	<b>26,184</b>
White Bear Lake City (part)	4,493
<b>Subtotal</b>	<b>5,841</b>
<b>White Bear Lake City Subtotal</b>	<b>5,841</b>
<b>County Ramsey Subtotal</b>	<b>32,025</b>
County: Washington (part)	
Birchwood Village City	863
Mahtomedi City	8,149
Pine Springs City	377
White Bear Lake City	397
Willernie City	504
<b>County Washington Subtotal</b>	<b>10,290</b>
<b>District 42B Total</b>	<b>42,315</b>
<b>District 43A</b>	
County: Ramsey (part)	
Maplewood City (part)	257
<b>Subtotal</b>	<b>1,305</b>
<b>Maplewood City Subtotal</b>	<b>1,305</b>
North Saint Paul City	12,364
<b>County Ramsey Subtotal</b>	<b>13,669</b>
County: Washington (part)	
Landfall City	843
Oakdale City	28,323
<b>County Washington Subtotal</b>	<b>29,166</b>
<b>District 43A Total</b>	<b>42,835</b>
<b>District 43B</b>	
County: Ramsey (part)	
Maplewood City (part)	3,782
<b>Subtotal</b>	<b>14,599</b>
<b>Maplewood City Subtotal</b>	<b>14,599</b>
<b>County Ramsey Subtotal</b>	<b>14,599</b>
County: Washington (part)	
Woodbury City (part)	4,318



	Population
<b>District 43B</b>	
County: Washington (part)	
<b>Subtotal</b>	<b>27,582</b>
<b>Woodbury City Subtotal</b>	<b>27,582</b>
<b>County Washington Subtotal</b>	<b>27,582</b>
<b>District 43B Total</b>	<b>42,181</b>
<b>District 44A</b>	
County: Hennepin (part)	
Plymouth City (part)	3,010
<b>Subtotal</b>	<b>42,435</b>
<b>Plymouth City Subtotal</b>	<b>42,435</b>
<b>County Hennepin Subtotal</b>	<b>42,435</b>
<b>District 44A Total</b>	<b>42,435</b>
<b>District 44B</b>	
County: Hennepin (part)	
Medicine Lake City	337
Minnetonka City (part)	2,354
<b>Subtotal</b>	<b>11,575</b>
<b>Minnetonka City Subtotal</b>	<b>11,575</b>
Plymouth City (part)	4,217
<b>Subtotal</b>	<b>30,408</b>
<b>Plymouth City Subtotal</b>	<b>30,408</b>
<b>County Hennepin Subtotal</b>	<b>42,320</b>
<b>District 44B Total</b>	<b>42,320</b>
<b>District 45A</b>	
County: Hennepin (part)	
Crystal City (part)	1,513
<b>Subtotal</b>	<b>12,083</b>
<b>Crystal City Subtotal</b>	<b>12,083</b>
New Hope City	21,902
Plymouth City (part)	3,196
<b>Subtotal</b>	<b>8,183</b>
<b>Plymouth City Subtotal</b>	<b>8,183</b>
<b>County Hennepin Subtotal</b>	<b>42,168</b>
<b>District 45A Total</b>	<b>42,168</b>
<b>District 45B</b>	
County: Hennepin (part)	
Brooklyn Center City	33,782
Brooklyn Park City (part)	192
<b>Subtotal</b>	<b>2,059</b>
<b>Brooklyn Park City Subtotal</b>	<b>2,059</b>
Crystal City (part)	3,056
<b>Subtotal</b>	<b>6,354</b>
<b>Crystal City Subtotal</b>	<b>6,354</b>

	Population
<b>District 45B</b>	
County: Hennepin (part)	
<b>County Hennepin Subtotal</b>	<b>42,195</b>
<b>District 45B Total</b>	<b>42,195</b>
<b>District 46A</b>	
County: Hennepin (part)	
Crystal City (part)	2,813
<b>Subtotal</b>	<b>4,977</b>
<b>Crystal City Subtotal</b>	<b>4,977</b>
Golden Valley City	22,552
Robbinsdale City	14,646
<b>County Hennepin Subtotal</b>	<b>42,175</b>
<b>District 46A Total</b>	<b>42,175</b>
<b>District 46B</b>	
County: Hennepin (part)	
Saint Louis Park City (part)	3,662
<b>Subtotal</b>	<b>42,479</b>
<b>Saint Louis Park City Subtotal</b>	<b>42,479</b>
<b>County Hennepin Subtotal</b>	<b>42,479</b>
<b>District 46B Total</b>	<b>42,479</b>
<b>District 47A</b>	
County: Hennepin (part)	
Minnetonka City (part)	1,800
<b>Subtotal</b>	<b>42,188</b>
<b>Minnetonka City Subtotal</b>	<b>42,188</b>
<b>County Hennepin Subtotal</b>	<b>42,188</b>
<b>District 47A Total</b>	<b>42,188</b>
<b>District 47B</b>	
County: Hennepin (part)	
Edina City (part)	2,914
<b>Subtotal</b>	<b>15,664</b>
<b>Edina City Subtotal</b>	<b>15,664</b>
Hopkins City	19,097
Saint Louis Park City (part)	3,276
<b>Subtotal</b>	<b>7,531</b>
<b>Saint Louis Park City Subtotal</b>	<b>7,531</b>
<b>County Hennepin Subtotal</b>	<b>42,292</b>
<b>District 47B Total</b>	<b>42,292</b>
<b>District 48A</b>	
County: Carver (part)	
Benton Township	753
Camden Township	916
Carver City	5,241
Cologne City	2,047

	Population
<b>District 48A</b>	
County: Carver (part)	
Dahlgren Township	1,442
Hamburg City	566
Hancock Township	336
Hollywood Township	1,058
Laketown Township	1,963
Mayer City	2,453
New Germany City	472
Norwood Young America City	3,863
San Francisco Township	871
Waconia City	13,036
Waconia Township	1,068
Watertown City	4,659
Watertown Township	1,188
Young America Township	683
<b>County Carver Subtotal</b>	<b>42,615</b>
<b>District 48A Total</b>	<b>42,615</b>
<b>District 48B</b>	
County: Carver (part)	
Chanhassen City (part)	4,365
<b>Chanhassen City Subtotal</b>	<b>4,365</b>
Chaska City	27,810
Victoria City	10,546
<b>County Carver Subtotal</b>	<b>42,721</b>
<b>District 48B Total</b>	<b>42,721</b>
<b>District 49A</b>	
County: Carver (part)	
Chanhassen City (part)	3,676
<b>Chanhassen City Subtotal</b>	<b>21,582</b>
<b>County Carver Subtotal</b>	<b>21,582</b>
County: Hennepin (part)	
Chanhassen City	0
Eden Prairie City (part)	3,596
<b>Subtotal</b>	<b>21,421</b>
<b>Eden Prairie City Subtotal</b>	<b>21,421</b>
<b>County Hennepin Subtotal</b>	<b>21,421</b>
<b>District 49A Total</b>	<b>43,003</b>
<b>District 49B</b>	
County: Hennepin (part)	
Eden Prairie City (part)	3,345
<b>Subtotal</b>	<b>42,767</b>
<b>Eden Prairie City Subtotal</b>	<b>42,767</b>
<b>County Hennepin Subtotal</b>	<b>42,767</b>
<b>District 49B Total</b>	<b>42,767</b>

	Population
<b>District 50A</b>	
County: Hennepin (part)	
Bloomington City (part)	0
<b>Subtotal</b>	<b>4,503</b>
<b>Bloomington City Subtotal</b>	<b>4,503</b>
Edina City (part)	2,950
<b>Subtotal</b>	<b>37,830</b>
<b>Edina City Subtotal</b>	<b>37,830</b>
<b>County Hennepin Subtotal</b>	<b>42,333</b>
<b>District 50A Total</b>	<b>42,333</b>
<b>District 50B</b>	
County: Hennepin (part)	
Fort Snelling Unorganized	438
Minneapolis City (part)	0
<b>Subtotal</b>	<b>4,830</b>
<b>Minneapolis City Subtotal</b>	<b>4,830</b>
Richfield City	36,994
<b>County Hennepin Subtotal</b>	<b>42,262</b>
<b>District 50B Total</b>	<b>42,262</b>
<b>District 51A</b>	
County: Hennepin (part)	
Bloomington City (part)	3,541
<b>Subtotal</b>	<b>42,957</b>
<b>Bloomington City Subtotal</b>	<b>42,957</b>
<b>County Hennepin Subtotal</b>	<b>42,957</b>
<b>District 51A Total</b>	<b>42,957</b>
<b>District 51B</b>	
County: Hennepin (part)	
Bloomington City (part)	2,852
<b>Subtotal</b>	<b>42,537</b>
<b>Bloomington City Subtotal</b>	<b>42,537</b>
<b>County Hennepin Subtotal</b>	<b>42,537</b>
<b>District 51B Total</b>	<b>42,537</b>
<b>District 52A</b>	
County: Dakota (part)	
Burnsville City (part)	3,482
<b>Subtotal</b>	<b>10,884</b>
<b>Burnsville City Subtotal</b>	<b>10,884</b>
Eagan City (part)	2,587
<b>Subtotal</b>	<b>31,939</b>
<b>Eagan City Subtotal</b>	<b>31,939</b>
<b>County Dakota Subtotal</b>	<b>42,823</b>
<b>District 52A Total</b>	<b>42,823</b>
<b>District 52B</b>	

	Population
<b>District 52B</b>	
County: Dakota (part)	
Eagan City (part)	6,057
<b>Subtotal</b>	<b>26,248</b>
<b>Eagan City Subtotal</b>	<b>26,248</b>
Inver Grove Heights City (part)	3,735
<b>Subtotal</b>	<b>15,779</b>
<b>Inver Grove Heights City Subtotal</b>	<b>15,779</b>
Sunfish Lake City	522
<b>County Dakota Subtotal</b>	<b>42,549</b>
<b>District 52B Total</b>	<b>42,549</b>
<b>District 53A</b>	
County: Dakota (part)	
Lilydale City	760
Mendota City	183
Mendota Heights City	11,793
South Saint Paul City (part)	4,370
<b>Subtotal</b>	<b>9,473</b>
<b>South Saint Paul City Subtotal</b>	<b>9,473</b>
West Saint Paul City	20,632
<b>County Dakota Subtotal</b>	<b>42,841</b>
<b>District 53A Total</b>	<b>42,841</b>
<b>District 53B</b>	
County: Dakota (part)	
Inver Grove Heights City (part)	3,577
<b>Subtotal</b>	<b>19,995</b>
<b>Inver Grove Heights City Subtotal</b>	<b>19,995</b>
South Saint Paul City (part)	7,016
<b>Subtotal</b>	<b>11,296</b>
<b>South Saint Paul City Subtotal</b>	<b>11,296</b>
<b>County Dakota Subtotal</b>	<b>31,291</b>
County: Washington (part)	
Cottage Grove City (part)	12
<b>Subtotal</b>	<b>1,778</b>
<b>Cottage Grove City Subtotal</b>	<b>1,778</b>
Grey Cloud Island Township	283
Newport City	3,797
Saint Paul Park City	5,544
<b>County Washington Subtotal</b>	<b>11,402</b>
<b>District 53B Total</b>	<b>42,693</b>
<b>District 54A</b>	
County: Washington (part)	
Cottage Grove City (part)	8,301
<b>Subtotal</b>	<b>18,949</b>

	Population
<b>District 54A</b>	
County: Washington (part)	
<b>Cottage Grove City Subtotal</b>	<b>18,949</b>
Woodbury City (part)	6,075
<b>Subtotal</b>	<b>23,896</b>
<b>Woodbury City Subtotal</b>	<b>23,896</b>
<b>County Washington Subtotal</b>	<b>42,845</b>
<b>District 54A Total</b>	<b>42,845</b>
<b>District 54B</b>	
County: Dakota (part)	
Hastings City	22,152
Nininger Township	865
<b>County Dakota Subtotal</b>	<b>23,017</b>
County: Washington (part)	
Cottage Grove City (part)	3,792
<b>Subtotal</b>	<b>18,112</b>
<b>Cottage Grove City Subtotal</b>	<b>18,112</b>
Denmark Township	1,801
Hastings City	2
<b>County Washington Subtotal</b>	<b>19,915</b>
<b>District 54B Total</b>	<b>42,932</b>
<b>District 55A</b>	
County: Scott (part)	
Jackson Township	1,616
Shakopee City (part)	4,093
<b>Subtotal</b>	<b>41,358</b>
<b>Shakopee City Subtotal</b>	<b>41,358</b>
<b>County Scott Subtotal</b>	<b>42,974</b>
<b>District 55A Total</b>	<b>42,974</b>
<b>District 55B</b>	
County: Scott (part)	
Jordan City	6,656
Louisville Township	1,342
Prior Lake City	27,617
Sand Creek Township	1,497
Shakopee City (part)	200
<b>Subtotal</b>	<b>2,340</b>
<b>Shakopee City Subtotal</b>	<b>2,340</b>
Spring Lake Township	3,464
<b>County Scott Subtotal</b>	<b>42,916</b>
<b>District 55B Total</b>	<b>42,916</b>
<b>District 56A</b>	
County: Dakota (part)	
Burnsville City (part)	3,999
<b>Subtotal</b>	<b>10,468</b>

	Population
<b>District 56A</b>	
County: Dakota (part)	
<b>Burnsville City Subtotal</b>	<b>10,468</b>
<b>County Dakota Subtotal</b>	<b>10,468</b>
County: Scott (part)	
Savage City	32,465
<b>County Scott Subtotal</b>	<b>32,465</b>
<b>District 56A Total</b>	<b>42,933</b>
<b>District 56B</b>	
County: Dakota (part)	
Burnsville City (part)	5,063
<b>Subtotal</b>	<b>42,965</b>
<b>Burnsville City Subtotal</b>	<b>42,965</b>
<b>County Dakota Subtotal</b>	<b>42,965</b>
<b>District 56B Total</b>	<b>42,965</b>
<b>District 57A</b>	
County: Dakota (part)	
Apple Valley City (part)	3,544
<b>Subtotal</b>	<b>42,932</b>
<b>Apple Valley City Subtotal</b>	<b>42,932</b>
<b>County Dakota Subtotal</b>	<b>42,932</b>
<b>District 57A Total</b>	<b>42,932</b>
<b>District 57B</b>	
County: Dakota (part)	
Apple Valley City (part)	5,263
<b>Subtotal</b>	<b>13,442</b>
<b>Apple Valley City Subtotal</b>	<b>13,442</b>
Eagan City (part)	4,222
<b>Subtotal</b>	<b>10,668</b>
<b>Eagan City Subtotal</b>	<b>10,668</b>
Rosemount City (part)	4,411
<b>Subtotal</b>	<b>18,760</b>
<b>Rosemount City Subtotal</b>	<b>18,760</b>
<b>County Dakota Subtotal</b>	<b>42,870</b>
<b>District 57B Total</b>	<b>42,870</b>
<b>District 58A</b>	
County: Dakota (part)	
Eureka Township	1,373
Lakeville City (part)	2,904
<b>Subtotal</b>	<b>27,009</b>
<b>Lakeville City Subtotal</b>	<b>27,009</b>
<b>County Dakota Subtotal</b>	<b>28,382</b>
County: Scott (part)	
Credit River Township	5,493

	Population
<b>District 58A</b>	
County: Scott (part)	
Elko New Market City	4,744
New Market Township	3,627
<b>County Scott Subtotal</b>	<b>13,864</b>
<b>District 58A Total</b>	<b>42,246</b>
<b>District 58B</b>	
County: Dakota (part)	
Lakeville City (part)	3,102
<b>Subtotal</b>	<b>42,481</b>
<b>Lakeville City Subtotal</b>	<b>42,481</b>
<b>County Dakota Subtotal</b>	<b>42,481</b>
<b>District 58B Total</b>	<b>42,481</b>
<b>District 59A</b>	
County: Hennepin (part)	
Minneapolis City (part)	4,210
<b>Subtotal</b>	<b>42,821</b>
<b>Minneapolis City Subtotal</b>	<b>42,821</b>
<b>County Hennepin Subtotal</b>	<b>42,821</b>
<b>District 59A Total</b>	<b>42,821</b>
<b>District 59B</b>	
County: Hennepin (part)	
Minneapolis City (part)	4,333
<b>Subtotal</b>	<b>42,747</b>
<b>Minneapolis City Subtotal</b>	<b>42,747</b>
<b>County Hennepin Subtotal</b>	<b>42,747</b>
<b>District 59B Total</b>	<b>42,747</b>
<b>District 60A</b>	
County: Hennepin (part)	
Minneapolis City (part)	1,451
<b>Subtotal</b>	<b>42,673</b>
<b>Minneapolis City Subtotal</b>	<b>42,673</b>
<b>County Hennepin Subtotal</b>	<b>42,673</b>
<b>District 60A Total</b>	<b>42,673</b>
<b>District 60B</b>	
County: Hennepin (part)	
Minneapolis City (part)	7,960
<b>Subtotal</b>	<b>42,310</b>
<b>Minneapolis City Subtotal</b>	<b>42,310</b>
<b>County Hennepin Subtotal</b>	<b>42,310</b>
<b>District 60B Total</b>	<b>42,310</b>
<b>District 61A</b>	
County: Hennepin (part)	
Minneapolis City (part)	2,060



	Population
<b>District 61A</b>	
County: Hennepin (part)	
<b>Subtotal</b>	<b>42,637</b>
<b>Minneapolis City Subtotal</b>	<b>42,637</b>
<b>County Hennepin Subtotal</b>	<b>42,637</b>
<b>District 61A Total</b>	<b>42,637</b>
<b>District 61B</b>	
County: Hennepin (part)	
Minneapolis City (part)	3,988
<b>Subtotal</b>	<b>42,422</b>
<b>Minneapolis City Subtotal</b>	<b>42,422</b>
<b>County Hennepin Subtotal</b>	<b>42,422</b>
<b>District 61B Total</b>	<b>42,422</b>
<b>District 62A</b>	
County: Hennepin (part)	
Minneapolis City (part)	4,711
<b>Subtotal</b>	<b>42,859</b>
<b>Minneapolis City Subtotal</b>	<b>42,859</b>
<b>County Hennepin Subtotal</b>	<b>42,859</b>
<b>District 62A Total</b>	<b>42,859</b>
<b>District 62B</b>	
County: Hennepin (part)	
Minneapolis City (part)	4,803
<b>Subtotal</b>	<b>42,241</b>
<b>Minneapolis City Subtotal</b>	<b>42,241</b>
<b>County Hennepin Subtotal</b>	<b>42,241</b>
<b>District 62B Total</b>	<b>42,241</b>
<b>District 63A</b>	
County: Hennepin (part)	
Minneapolis City (part)	3,882
<b>Subtotal</b>	<b>42,190</b>
<b>Minneapolis City Subtotal</b>	<b>42,190</b>
<b>County Hennepin Subtotal</b>	<b>42,190</b>
<b>District 63A Total</b>	<b>42,190</b>
<b>District 63B</b>	
County: Hennepin (part)	
Minneapolis City (part)	3,332
<b>Subtotal</b>	<b>42,226</b>
<b>Minneapolis City Subtotal</b>	<b>42,226</b>
<b>County Hennepin Subtotal</b>	<b>42,226</b>
<b>District 63B Total</b>	<b>42,226</b>
<b>District 64A</b>	
County: Ramsey (part)	
Falcon Heights City	5,369

	Population
<b>District 64A</b>	
County: Ramsey (part)	
Lauderdale City	2,271
Roseville City (part)	3,675
<b>Subtotal</b>	<b>19,199</b>
<b>Roseville City Subtotal</b>	<b>19,199</b>
Saint Paul City (part)	2,147
<b>Subtotal</b>	<b>15,654</b>
<b>Saint Paul City Subtotal</b>	<b>15,654</b>
<b>County Ramsey Subtotal</b>	<b>42,493</b>
<b>District 64A Total</b>	<b>42,493</b>
<b>District 64B</b>	
County: Ramsey (part)	
Saint Paul City (part)	2,830
<b>Subtotal</b>	<b>42,168</b>
<b>Saint Paul City Subtotal</b>	<b>42,168</b>
<b>County Ramsey Subtotal</b>	<b>42,168</b>
<b>District 64B Total</b>	<b>42,168</b>
<b>District 65A</b>	
County: Ramsey (part)	
Saint Paul City (part)	2,895
<b>Subtotal</b>	<b>42,391</b>
<b>Saint Paul City Subtotal</b>	<b>42,391</b>
<b>County Ramsey Subtotal</b>	<b>42,391</b>
<b>District 65A Total</b>	<b>42,391</b>
<b>District 65B</b>	
County: Ramsey (part)	
Saint Paul City (part)	3,854
<b>Subtotal</b>	<b>42,220</b>
<b>Saint Paul City Subtotal</b>	<b>42,220</b>
<b>County Ramsey Subtotal</b>	<b>42,220</b>
<b>District 65B Total</b>	<b>42,220</b>
<b>District 66A</b>	
County: Ramsey (part)	
Saint Paul City (part)	6,095
<b>Subtotal</b>	<b>42,222</b>
<b>Saint Paul City Subtotal</b>	<b>42,222</b>
<b>County Ramsey Subtotal</b>	<b>42,222</b>
<b>District 66A Total</b>	<b>42,222</b>
<b>District 66B</b>	
County: Ramsey (part)	
Saint Paul City (part)	4,284
<b>Subtotal</b>	<b>42,325</b>
<b>Saint Paul City Subtotal</b>	<b>42,325</b>

	Population
<b>District 66B</b>	
County: Ramsey (part)	
<b>County Ramsey Subtotal</b>	<b>42,325</b>
<b>District 66B Total</b>	<b>42,325</b>
<b>District 67A</b>	
County: Ramsey (part)	
Saint Paul City (part)	6,243
<b>Subtotal</b>	<b>42,313</b>
<b>Saint Paul City Subtotal</b>	<b>42,313</b>
<b>County Ramsey Subtotal</b>	<b>42,313</b>
<b>District 67A Total</b>	<b>42,313</b>
<b>District 67B</b>	
County: Ramsey (part)	
Saint Paul City (part)	2,793
<b>Subtotal</b>	<b>42,234</b>
<b>Saint Paul City Subtotal</b>	<b>42,234</b>
<b>County Ramsey Subtotal</b>	<b>42,234</b>
<b>District 67B Total</b>	<b>42,234</b>
<b>State Total</b>	<b>5,706,494</b>

# **Tab C**

## Population Summary

Wednesday, November 24, 2021

4:07 PM

<b>Largest District:</b>	43,006	Deviation:	0.99 Percent	420 Persons
<b>Smallest District:</b>	42,164	Deviation:	-0.99 Percent	-422 Persons
<b>Overall Range:</b>			1.98 Percent	842 Persons
		Mean Deviation:	0.56 Percent	240 Persons
		Standard Deviation:	273	273.01 Persons
<b>Ideal District:</b>	<b>42,586</b>			

District	Population	Deviation	% Devn.
01A	42,570	-16	-0.04%
01B	42,924	338	0.79%
02A	42,257	-329	-0.77%
02B	42,734	148	0.35%
03A	42,768	182	0.43%
03B	42,902	316	0.74%
04A	42,652	66	0.15%
04B	42,346	-240	-0.56%
05A	42,985	399	0.94%
05B	42,248	-338	-0.79%
06A	42,750	164	0.39%
06B	42,487	-99	-0.23%
07A	42,982	396	0.93%
07B	42,612	26	0.06%
08A	42,195	-391	-0.92%
08B	42,729	143	0.34%
09A	42,624	38	0.09%
09B	42,970	384	0.90%
10A	42,949	363	0.85%
10B	42,394	-192	-0.45%
11A	42,216	-370	-0.87%
11B	42,544	-42	-0.10%
12A	42,985	399	0.94%
12B	42,711	125	0.29%
13A	42,300	-286	-0.67%
13B	42,899	313	0.73%
14A	42,941	355	0.83%
14B	42,301	-285	-0.67%
15A	42,325	-261	-0.61%
15B	42,481	-105	-0.25%

District	Population	Deviation	% Devn.
16A	42,211	-375	-0.88%
16B	42,669	83	0.19%
17A	42,876	290	0.68%
17B	42,680	94	0.22%
18A	42,637	51	0.12%
18B	42,871	285	0.67%
19A	42,921	335	0.79%
19B	42,489	-97	-0.23%
20A	42,982	396	0.93%
20B	42,755	169	0.40%
21A	42,799	213	0.50%
21B	42,494	-92	-0.22%
22A	42,510	-76	-0.18%
22B	42,505	-81	-0.19%
23A	42,622	36	0.08%
23B	42,231	-355	-0.83%
24A	42,633	47	0.11%
24B	42,685	99	0.23%
25A	42,999	413	0.97%
25B	42,984	398	0.93%
26A	42,939	353	0.83%
26B	42,615	29	0.07%
27A	42,799	213	0.50%
27B	42,801	215	0.50%
28A	42,744	158	0.37%
28B	42,573	-13	-0.03%
29A	42,713	127	0.30%
29B	42,164	-422	-0.99%
30A	42,181	-405	-0.95%
30B	42,295	-291	-0.68%
31A	42,440	-146	-0.34%
31B	42,926	340	0.80%
32A	42,445	-141	-0.33%
32B	42,752	166	0.39%
33A	42,550	-36	-0.08%
33B	42,217	-369	-0.87%
34A	43,006	420	0.99%
34B	42,889	303	0.71%
35A	42,478	-108	-0.25%
35B	42,444	-142	-0.33%
36A	42,219	-367	-0.86%
36B	42,606	20	0.05%
37A	42,670	84	0.20%
37B	42,935	349	0.82%

District	Population	Deviation	% Devn.
38A	42,241	-345	-0.81%
38B	42,178	-408	-0.96%
39A	42,509	-77	-0.18%
39B	42,500	-86	-0.20%
40A	42,998	412	0.97%
40B	42,650	64	0.15%
41A	42,301	-285	-0.67%
41B	42,212	-374	-0.88%
42A	42,900	314	0.74%
42B	42,315	-271	-0.64%
43A	42,835	249	0.58%
43B	42,181	-405	-0.95%
44A	42,435	-151	-0.35%
44B	42,320	-266	-0.62%
45A	42,168	-418	-0.98%
45B	42,195	-391	-0.92%
46A	42,175	-411	-0.97%
46B	42,479	-107	-0.25%
47A	42,188	-398	-0.93%
47B	42,292	-294	-0.69%
48A	42,615	29	0.07%
48B	42,721	135	0.32%
49A	43,003	417	0.98%
49B	42,767	181	0.43%
50A	42,333	-253	-0.59%
50B	42,262	-324	-0.76%
51A	42,957	371	0.87%
51B	42,537	-49	-0.12%
52A	42,823	237	0.56%
52B	42,549	-37	-0.09%
53A	42,841	255	0.60%
53B	42,693	107	0.25%
54A	42,845	259	0.61%
54B	42,932	346	0.81%
55A	42,974	388	0.91%
55B	42,916	330	0.77%
56A	42,933	347	0.81%
56B	42,965	379	0.89%
57A	42,932	346	0.81%
57B	42,870	284	0.67%
58A	42,246	-340	-0.80%
58B	42,481	-105	-0.25%
59A	42,821	235	0.55%
59B	42,747	161	0.38%

---

District	Population	Deviation	% Devn.
60A	42,673	87	0.20%
60B	42,310	-276	-0.65%
61A	42,637	51	0.12%
61B	42,422	-164	-0.39%
62A	42,859	273	0.64%
62B	42,241	-345	-0.81%
63A	42,190	-396	-0.93%
63B	42,226	-360	-0.85%
64A	42,493	-93	-0.22%
64B	42,168	-418	-0.98%
65A	42,391	-195	-0.46%
65B	42,220	-366	-0.86%
66A	42,222	-364	-0.85%
66B	42,325	-261	-0.61%
67A	42,313	-273	-0.64%
67B	42,234	-352	-0.83%

---

**State Total: 5,706,494**



# **Tab D**

# Minority Representation - Voting-Age Population

Wednesday, November 24, 2021 4:05 PM

## Minority Opportunity Districts

(30% or more Total Minority)

District	Black	%	Asian	%	Hispanic	%	Indian	%	Other	%	Total Minority	%
55A	2,469	8.0	3,675	11.9	2,975	9.6	315	1.0	996	3.2	10,430	33.7
50B	3,211	9.5	2,144	6.3	4,955	14.6	232	0.7	1,498	4.4	12,040	35.6
38A	5,528	17.8	5,945	19.1	1,259	4.0	95	0.3	1,149	3.7	13,976	44.9
45A	5,029	15.0	1,553	4.6	2,072	6.2	157	0.5	1,282	3.8	10,093	30.1
45B	7,569	24.7	4,434	14.4	3,612	11.8	196	0.6	1,367	4.5	17,178	56.0
38B	10,623	35.1	4,999	16.5	2,536	8.4	153	0.5	1,218	4.0	19,529	64.6
56B	4,329	12.9	1,787	5.3	3,049	9.1	99	0.3	1,329	4.0	10,593	31.6
67B	5,139	17.1	8,041	26.8	3,354	11.2	230	0.8	1,210	4.0	17,974	59.8
39B	5,439	16.6	1,974	6.0	3,457	10.6	321	1.0	1,413	4.3	12,604	38.5
64B	5,203	17.8	9,308	31.8	2,863	9.8	221	0.8	1,239	4.2	18,834	64.4
66A	8,902	28.8	5,237	17.0	2,365	7.7	238	0.8	1,392	4.5	18,134	58.7
66B	4,860	14.2	2,487	7.3	4,273	12.5	340	1.0	1,538	4.5	13,498	39.5
67A	3,716	12.7	9,799	33.5	3,645	12.5	265	0.9	1,142	3.9	18,567	63.5
59A	10,005	33.0	3,133	10.3	3,241	10.7	469	1.5	1,821	6.0	18,669	61.6
60B	5,156	13.5	6,378	16.7	1,850	4.8	180	0.5	1,643	4.3	15,207	39.7
59B	9,001	25.9	3,151	9.1	2,289	6.6	350	1.0	1,561	4.5	16,352	47.0
62A	11,151	31.1	1,367	3.8	4,367	12.2	783	2.2	1,745	4.9	19,413	54.1
62B	5,616	17.9	891	2.8	8,264	26.4	850	2.7	1,565	5.0	17,186	54.9

District	Black	%	Asian	%	Hispanic	%	Indian	%	Other	%	Total Minority	%
01A	188	1	399	1	822	3	291	1	983	3	2,683	8
01B	634	2	148	0	1,403	4	402	1	944	3	3,531	11
02A	83	0	109	0	343	1	4,170	13	1,308	4	6,013	19
02B	294	1	136	0	362	1	302	1	1,210	4	2,304	7
03A	338	1	156	0	369	1	1,015	3	1,148	3	3,026	9
03B	259	1	247	1	351	1	265	1	1,195	4	2,317	7
04A	139	0	129	0	405	1	3,220	10	1,779	6	5,672	18
04B	132	0	109	0	477	1	231	1	1,001	3	1,950	6
05A	414	1	224	1	686	2	4,828	14	1,518	5	7,670	23

# Minority Representation - Voting-Age Population

AndersonPlaintiffsHD

District	Black	%	Asian	%	Hispanic	%	Indian	%	Other	%	Total Minority	%
05B	106	0	121	0	331	1	433	1	1,327	4	2,318	7
06A	213	1	212	1	442	1	330	1	1,099	3	2,296	7
06B	74	0	95	0	257	1	333	1	922	3	1,681	5
07A	537	2	129	0	423	1	1,807	5	1,321	4	4,217	13
07B	975	3	300	1	689	2	810	2	1,143	3	3,917	12
08A	1,061	3	395	1	598	2	1,132	3	1,771	5	4,957	14
08B	1,172	3	762	2	806	2	390	1	1,409	4	4,539	13
09A	1,764	5	583	2	1,347	4	533	2	1,224	4	5,451	17
09B	234	1	114	0	1,332	4	341	1	869	3	2,890	9
10A	457	1	244	1	1,178	3	172	1	874	3	2,925	9
10B	100	0	98	0	1,461	5	77	0	718	2	2,454	8
11A	111	0	93	0	456	1	88	0	682	2	1,430	4
11B	94	0	162	0	376	1	1,007	3	1,150	3	2,789	8
12A	155	0	171	1	526	2	87	0	688	2	1,627	5
12B	83	0	82	0	1,225	4	47	0	446	1	1,883	6
13A	385	1	272	1	881	3	52	0	574	2	2,164	7
13B	4,109	12	951	3	1,306	4	119	0	1,047	3	7,532	23
14A	3,054	9	1,349	4	1,014	3	147	0	1,023	3	6,587	20
14B	2,347	7	542	2	885	3	202	1	1,063	3	5,039	16
15A	149	0	131	0	1,961	6	188	1	909	3	3,338	10
15B	1,410	4	388	1	3,507	11	73	0	670	2	6,048	19
16A	126	0	108	0	766	2	62	0	738	2	1,800	6
16B	175	1	211	1	2,032	6	83	0	747	2	3,248	10
17A	674	2	732	2	1,428	4	722	2	754	2	4,310	13
17B	108	0	187	1	2,696	8	73	0	459	1	3,523	11
18A	1,227	4	529	2	1,341	4	129	0	731	2	3,957	12
18B	2,371	7	1,493	4	1,772	5	113	0	1,184	3	6,933	20
19A	268	1	224	1	1,242	4	99	0	809	3	2,642	8
19B	596	2	1,118	3	2,447	7	93	0	1,141	3	5,395	16
20A	782	3	1,210	4	998	3	92	0	1,049	3	4,131	14
20B	366	1	211	1	1,042	3	358	1	859	3	2,836	8
21A	147	0	380	1	1,211	4	133	0	625	2	2,496	8
21B	748	2	1,432	5	5,032	16	79	0	646	2	7,937	25
22A	136	0	129	0	1,513	5	82	0	680	2	2,540	8
22B	341	1	757	2	2,062	6	72	0	770	2	4,002	12
23A	2,301	7	353	1	2,545	8	203	1	806	2	6,208	19
23B	952	3	291	1	2,248	7	145	0	747	2	4,383	14
24A	168	1	234	1	958	3	50	0	766	2	2,176	7
24B	950	3	1,325	4	2,978	9	49	0	857	3	6,159	19
25A	1,073	3	1,268	4	1,067	3	71	0	912	3	4,391	13
25B	2,779	9	2,889	9	1,477	5	89	0	1,012	3	8,246	26
26A	2,462	7	2,549	7	2,403	7	104	0	1,207	4	8,725	26
26B	573	2	1,100	3	1,200	4	39	0	893	3	3,805	12

# Minority Representation - Voting-Age Population

AndersonPlaintiffsHD

District	Black	%	Asian	%	Hispanic	%	Indian	%	Other	%	Total Minority	%
27A	591	2	666	2	1,047	3	68	0	935	3	3,307	9
27B	129	0	135	0	412	1	43	0	672	2	1,391	4
28A	329	1	364	1	1,091	3	65	0	996	3	2,845	9
28B	205	1	245	1	841	3	83	0	854	3	2,228	7
29A	340	1	309	1	623	2	100	0	936	3	2,308	7
29B	975	3	682	2	701	2	58	0	921	3	3,337	12
30A	860	3	486	2	942	3	150	0	1,090	4	3,528	11
30B	160	0	410	1	500	2	110	0	1,151	4	2,331	7
31A	214	1	479	1	589	2	163	1	1,137	4	2,582	8
31B	159	0	433	1	633	2	132	0	1,061	3	2,418	7
32A	454	1	1,899	6	771	3	33	0	962	3	4,119	13
32B	319	1	642	2	854	3	56	0	945	3	2,816	8
33A	1,295	4	1,691	5	987	3	66	0	967	3	5,006	16
33B	1,709	5	1,893	6	1,104	3	112	0	1,171	4	5,989	18
34A	1,845	6	920	3	1,074	3	154	0	1,262	4	5,255	16
34B	703	2	917	3	698	2	100	0	1,128	4	3,546	11
35A	1,594	5	2,419	8	980	3	103	0	1,092	4	6,188	20
35B	891	3	1,371	4	626	2	200	1	982	3	4,070	13
36A	358	1	673	2	833	3	100	0	1,124	3	3,088	10
36B	1,223	4	645	2	744	2	269	1	1,089	3	3,970	12
37A	2,383	7	1,578	5	1,119	3	166	1	1,273	4	6,519	20
37B	2,579	8	1,769	5	1,205	4	174	1	1,314	4	7,041	21
38A	5,528	18	5,945	19	1,259	4	95	0	1,149	4	13,976	45
38B	10,623	35	4,999	17	2,536	8	153	1	1,218	4	19,529	65
39A	2,961	9	2,291	7	2,425	7	177	1	1,243	4	9,097	28
39B	5,439	17	1,974	6	3,457	11	321	1	1,413	4	12,604	38
40A	1,409	4	2,481	7	1,645	5	135	0	1,119	3	6,789	21
40B	2,613	8	2,358	7	1,546	5	96	0	1,217	4	7,830	23
41A	685	2	1,492	4	1,006	3	82	0	1,037	3	4,302	13
41B	1,271	4	2,489	8	1,193	4	87	0	1,041	3	6,081	20
42A	2,459	7	4,128	12	1,787	5	106	0	1,259	4	9,739	28
42B	2,197	7	4,201	13	1,692	5	85	0	1,104	3	9,279	28
43A	2,747	8	3,633	11	1,940	6	150	0	1,245	4	9,715	29
43B	2,596	8	3,386	10	1,932	6	88	0	1,167	4	9,169	28
44A	1,414	5	4,829	15	846	3	41	0	929	3	8,059	26
44B	1,887	6	2,052	6	1,241	4	86	0	1,147	3	6,413	19
45A	5,029	15	1,553	5	2,072	6	157	0	1,282	4	10,093	30
45B	7,569	25	4,434	14	3,612	12	196	1	1,367	4	17,178	56
46A	3,019	9	1,216	4	1,461	4	122	0	1,540	4	7,358	21
46B	2,618	7	1,580	4	1,622	5	172	0	1,395	4	7,387	21
47A	968	3	1,043	3	941	3	37	0	1,058	3	4,047	12
47B	2,723	8	1,784	5	1,479	4	97	0	1,339	4	7,422	22
48A	289	1	487	2	824	3	38	0	749	2	2,387	8

District	Black	%	Asian	%	Hispanic	%	Indian	%	Other	%	Total Minority	%
48B	807	3	1,150	4	1,880	6	75	0	861	3	4,773	15
49A	499	2	2,926	9	915	3	30	0	968	3	5,338	17
49B	2,399	7	4,496	14	1,502	5	52	0	1,075	3	9,524	29
50A	1,281	4	3,140	10	1,130	3	58	0	1,045	3	6,654	20
50B	3,211	9	2,144	6	4,955	15	232	1	1,498	4	12,040	36
51A	2,507	7	2,377	7	2,360	7	117	0	1,264	4	8,625	25
51B	3,141	9	2,159	6	3,153	9	249	1	1,389	4	10,091	30
52A	3,020	9	2,793	8	1,943	6	97	0	1,265	4	9,118	27
52B	2,235	7	2,915	9	2,222	7	103	0	1,189	4	8,664	26
53A	1,642	5	908	3	3,786	11	122	0	1,195	4	7,653	23
53B	1,594	5	1,093	3	3,371	10	179	1	1,347	4	7,584	23
54A	1,534	5	3,070	10	1,340	4	79	0	1,019	3	7,042	23
54B	1,002	3	956	3	1,302	4	143	0	1,095	3	4,498	14
55A	2,469	8	3,675	12	2,975	10	315	1	996	3	10,430	34
55B	581	2	1,237	4	1,133	4	479	2	1,012	3	4,442	14
56A	2,448	8	2,739	9	2,283	7	128	0	1,068	3	8,666	28
56B	4,329	13	1,787	5	3,049	9	99	0	1,329	4	10,593	32
57A	2,534	8	2,046	6	2,489	8	124	0	1,345	4	8,538	26
57B	1,375	4	1,998	6	1,293	4	77	0	1,075	3	5,818	18
58A	681	2	1,057	3	1,167	4	74	0	991	3	3,970	13
58B	1,197	4	1,910	6	1,392	5	94	0	1,080	4	5,673	19
59A	10,005	33	3,133	10	3,241	11	469	2	1,821	6	18,669	62
59B	9,001	26	3,151	9	2,289	7	350	1	1,561	4	16,352	47
60A	3,078	9	1,221	3	2,932	8	313	1	1,711	5	9,255	26
60B	5,156	13	6,378	17	1,850	5	180	0	1,643	4	15,207	40
61A	2,938	8	1,764	5	1,923	5	186	0	1,816	5	8,627	23
61B	1,153	3	981	3	1,327	4	95	0	1,381	4	4,937	15
62A	11,151	31	1,367	4	4,367	12	783	2	1,745	5	19,413	54
62B	5,616	18	891	3	8,264	26	850	3	1,565	5	17,186	55
63A	4,409	13	991	3	2,273	7	399	1	1,543	4	9,615	28
63B	2,663	8	832	3	1,963	6	197	1	1,540	5	7,195	22
64A	2,469	7	2,784	8	1,409	4	143	0	1,304	4	8,109	23
64B	5,203	18	9,308	32	2,863	10	221	1	1,239	4	18,834	64
65A	2,638	7	1,903	5	1,766	5	205	1	1,601	4	8,113	23
65B	3,017	9	1,275	4	1,456	4	112	0	1,274	4	7,134	21
66A	8,902	29	5,237	17	2,365	8	238	1	1,392	5	18,134	59
66B	4,860	14	2,487	7	4,273	13	340	1	1,538	5	13,498	40
67A	3,716	13	9,799	34	3,645	12	265	1	1,142	4	18,567	63
67B	5,139	17	8,041	27	3,354	11	230	1	1,210	4	17,974	60

**State Totals**

257,353    6    214,681    5    218,767    5    39,560    1    149,619    0    879,980    20

Note: Percentage totals may not add due to rounding.

## Definitions

Black	= 18+ Non-Hispanic Black or African American + Non-Hispanic Black or African American and White
Asian	= 18+ Non-Hispanic Asian + Non-Hispanic Asian and White
Hispanic	= 18+ Hispanic of Any Race
Indian	= 18+ Non-Hispanic American Indian and Alaska Native + Non-Hispanic American Indian and Alaska Native and White
Other	= 18+ Non-Hispanic Native Hawaiian + Non-Hispanic Native Hawaiian and White + Non-Hispanic Some Other Race + Non-Hispanic Some Other Race and White + Non-Hispanic Other Multi-Race (where more than one minority race is listed)

# **Tab E**

## Minority Representation - Total Population

Wednesday, November 24, 2021

4:05 PM

### Minority Opportunity Districts

(30% or more Total Minority)

District	Black	%	Asian	%	Hispanic	%	Indian	%	Other	%	Total Minority	%
64B	8,046	19.1%	15,122	35.9%	4,469	10.6%	320	0.8%	2,202	5.2%	30,159	71.5%
38B	15,933	37.8%	7,588	18.0%	4,047	9.6%	212	0.5%	2,101	5.0%	29,881	70.8%
67A	5,893	13.9%	15,831	37.4%	5,806	13.7%	327	0.8%	2,039	4.8%	29,896	70.7%
59A	15,687	36.6%	4,851	11.3%	5,165	12.1%	671	1.6%	3,246	7.6%	29,620	69.2%
67B	7,863	18.6%	12,927	30.6%	5,170	12.2%	289	0.7%	2,209	5.2%	28,458	67.4%
66A	13,700	32.4%	7,680	18.2%	3,508	8.3%	308	0.7%	2,424	5.7%	27,620	65.4%
45B	11,469	27.2%	6,908	16.4%	5,813	13.8%	278	0.7%	2,517	6.0%	26,985	64.0%
62B	8,810	20.9%	1,064	2.5%	12,694	30.1%	1,267	3.0%	2,405	5.7%	26,240	62.1%
62A	15,187	35.4%	1,467	3.4%	5,861	13.7%	946	2.2%	2,224	5.2%	25,685	59.9%
59B	13,495	31.6%	4,009	9.4%	3,114	7.3%	486	1.1%	2,313	5.4%	23,417	54.8%
38A	8,379	19.8%	8,498	20.1%	2,017	4.8%	127	0.3%	2,274	5.4%	21,295	50.4%
66B	7,212	17.0%	3,498	8.3%	5,998	14.2%	441	1.0%	2,339	5.5%	19,488	46.0%
39B	8,693	20.5%	2,561	6.0%	5,395	12.7%	414	1.0%	2,388	5.6%	19,451	45.8%
60B	7,541	17.8%	6,617	15.6%	2,086	4.9%	202	0.5%	1,916	4.5%	18,362	43.4%
50B	4,402	10.4%	2,568	6.1%	7,632	18.1%	287	0.7%	2,454	5.8%	17,343	41.0%
56B	6,886	16.0%	2,253	5.2%	4,707	11.0%	129	0.3%	2,302	5.4%	16,277	37.9%
55A	4,022	9.4%	4,995	11.6%	4,629	10.8%	390	0.9%	2,080	4.8%	16,116	37.5%
43A	4,333	10.1%	5,547	12.9%	3,107	7.3%	172	0.4%	2,235	5.2%	15,394	35.9%
45A	7,372	17.5%	1,915	4.5%	3,177	7.5%	186	0.4%	2,363	5.6%	15,013	35.6%
51B	4,775	11.2%	2,667	6.3%	4,924	11.6%	297	0.7%	2,247	5.3%	14,910	35.1%
42B	3,417	8.1%	6,250	14.8%	2,690	6.4%	130	0.3%	2,051	4.8%	14,538	34.4%
49B	4,057	9.5%	6,192	14.5%	2,240	5.2%	83	0.2%	1,971	4.6%	14,543	34.0%
43B	4,029	9.6%	4,915	11.7%	3,090	7.3%	127	0.3%	2,110	5.0%	14,271	33.8%
39A	4,674	11.0%	3,235	7.6%	3,915	9.2%	236	0.6%	2,273	5.3%	14,333	33.7%
42A	3,625	8.4%	5,767	13.4%	2,780	6.5%	139	0.3%	2,059	4.8%	14,370	33.5%
56A	4,467	10.4%	3,536	8.2%	3,719	8.7%	171	0.4%	2,039	4.7%	13,932	32.5%
52A	4,730	11.0%	3,545	8.3%	2,946	6.9%	135	0.3%	2,239	5.2%	13,595	31.7%
63A	6,007	14.2%	1,138	2.7%	3,324	7.9%	531	1.3%	2,390	5.7%	13,390	31.7%
21B	1,225	2.9%	2,120	5.0%	8,609	20.3%	100	0.2%	1,222	2.9%	13,276	31.2%
57A	4,091	9.5%	2,624	6.1%	3,966	9.2%	162	0.4%	2,469	5.8%	13,312	31.0%
52B	3,475	8.2%	4,010	9.4%	3,435	8.1%	148	0.3%	2,069	4.9%	13,137	30.9%
25B	4,725	11.0%	3,945	9.2%	2,241	5.2%	118	0.3%	2,070	4.8%	13,099	30.5%
60A	4,563	10.7%	1,340	3.1%	4,137	9.7%	372	0.9%	2,430	5.7%	12,842	30.1%
26A	3,683	8.6%	3,166	7.4%	3,725	8.7%	133	0.3%	2,180	5.1%	12,887	30.0%

District	Black	%	Asian	%	Hispanic	%	Indian	%	Other	%	Total Minority	%
01A	275	0.6%	555	1.3%	1,382	3.2%	439	1.0%	1,672	3.9%	4,323	10.2%
01B	992	2.3%	184	0.4%	2,431	5.7%	576	1.3%	1,656	3.9%	5,839	13.6%
02A	109	0.3%	124	0.3%	635	1.5%	6,689	15.8%	2,221	5.3%	9,778	23.1%
02B	413	1.0%	161	0.4%	619	1.4%	389	0.9%	2,011	4.7%	3,593	8.4%
03A	387	0.9%	179	0.4%	621	1.5%	1,374	3.2%	1,845	4.3%	4,406	10.3%



# Minority Representation - Total Population

District	Black	%	Asian	%	Hispanic	%	Indiai	%	Other	%	Total Minority	%
03B	321	0.7%	316	0.7%	540	1.3%	323	0.8%	1,808	4.2%	3,308	7.7%
04A	211	0.5%	165	0.4%	752	1.8%	5,098	12.0%	3,032	7.1%	9,258	21.7%
04B	211	0.5%	136	0.3%	860	2.0%	349	0.8%	1,657	3.9%	3,213	7.6%
05A	512	1.2%	266	0.6%	1,037	2.4%	7,822	18.2%	2,592	6.0%	12,229	28.4%
05B	158	0.4%	148	0.4%	552	1.3%	666	1.6%	2,171	5.1%	3,695	8.7%
06A	329	0.8%	271	0.6%	709	1.7%	502	1.2%	1,903	4.5%	3,714	8.7%
06B	124	0.3%	122	0.3%	469	1.1%	522	1.2%	1,395	3.3%	2,632	6.2%
07A	603	1.4%	160	0.4%	708	1.6%	2,632	6.1%	2,173	5.1%	6,276	14.6%
07B	1,036	2.4%	415	1.0%	1,007	2.4%	1,117	2.6%	1,920	4.5%	5,495	12.9%
08A	1,592	3.8%	467	1.1%	980	2.3%	1,513	3.6%	2,979	7.1%	7,531	17.8%
08B	1,367	3.2%	884	2.1%	1,050	2.5%	531	1.2%	2,145	5.0%	5,977	14.0%
09A	2,930	6.9%	700	1.6%	2,277	5.3%	815	1.9%	2,054	4.8%	8,776	20.6%
09B	359	0.8%	139	0.3%	2,153	5.0%	581	1.4%	1,569	3.7%	4,801	11.2%
10A	804	1.9%	308	0.7%	1,969	4.6%	250	0.6%	1,505	3.5%	4,836	11.3%
10B	134	0.3%	123	0.3%	2,455	5.8%	110	0.3%	1,206	2.8%	4,028	9.5%
11A	212	0.5%	118	0.3%	760	1.8%	121	0.3%	1,181	2.8%	2,392	5.7%
11B	143	0.3%	205	0.5%	719	1.7%	1,579	3.7%	1,761	4.1%	4,407	10.4%
12A	232	0.5%	237	0.6%	884	2.1%	119	0.3%	1,136	2.6%	2,608	6.1%
12B	135	0.3%	114	0.3%	2,218	5.2%	54	0.1%	775	1.8%	3,296	7.7%
13A	645	1.5%	311	0.7%	1,392	3.3%	66	0.2%	997	2.4%	3,411	8.1%
13B	7,188	16.8%	1,164	2.7%	2,069	4.8%	148	0.3%	1,849	4.3%	12,418	28.9%
14A	5,295	12.3%	1,623	3.8%	1,510	3.5%	207	0.5%	1,910	4.4%	10,545	24.6%
14B	3,874	9.2%	669	1.6%	1,365	3.2%	263	0.6%	1,889	4.5%	8,060	19.1%
15A	233	0.6%	195	0.5%	3,364	7.9%	265	0.6%	1,602	3.8%	5,659	13.4%
15B	2,613	6.2%	583	1.4%	5,869	13.8%	106	0.2%	1,161	2.7%	10,332	24.3%
16A	181	0.4%	133	0.3%	1,347	3.2%	82	0.2%	1,299	3.1%	3,042	7.2%
16B	262	0.6%	274	0.6%	3,388	7.9%	109	0.3%	1,271	3.0%	5,304	12.4%
17A	1,028	2.4%	1,111	2.6%	2,469	5.8%	1,092	2.5%	1,450	3.4%	7,150	16.7%
17B	178	0.4%	229	0.5%	4,521	10.6%	92	0.2%	824	1.9%	5,844	13.7%
18A	2,010	4.7%	633	1.5%	2,131	5.0%	161	0.4%	1,307	3.1%	6,242	14.6%
18B	3,386	7.9%	1,675	3.9%	2,390	5.6%	149	0.3%	1,868	4.4%	9,468	22.1%
19A	436	1.0%	284	0.7%	2,171	5.1%	153	0.4%	1,435	3.3%	4,479	10.4%
19B	761	1.8%	1,213	2.9%	3,449	8.1%	116	0.3%	1,824	4.3%	7,363	17.3%
20A	1,366	3.2%	1,679	3.9%	1,686	3.9%	111	0.3%	2,104	4.9%	6,946	16.2%
20B	597	1.4%	286	0.7%	1,703	4.0%	511	1.2%	1,481	3.5%	4,578	10.7%
21A	217	0.5%	564	1.3%	2,133	5.0%	193	0.5%	1,120	2.6%	4,227	9.9%
21B	1,225	2.9%	2,120	5.0%	8,609	20.3%	100	0.2%	1,222	2.9%	13,276	31.2%
22A	213	0.5%	162	0.4%	2,555	6.0%	111	0.3%	1,120	2.6%	4,161	9.8%
22B	576	1.4%	1,196	2.8%	3,467	8.2%	99	0.2%	1,365	3.2%	6,703	15.8%
23A	3,695	8.7%	462	1.1%	4,245	10.0%	218	0.5%	1,336	3.1%	9,956	23.4%
23B	1,628	3.9%	388	0.9%	3,741	8.9%	157	0.4%	1,325	3.1%	7,239	17.1%
24A	263	0.6%	296	0.7%	1,632	3.8%	75	0.2%	1,431	3.4%	3,697	8.7%
24B	1,620	3.8%	2,065	4.8%	5,178	12.1%	59	0.1%	1,496	3.5%	10,418	24.4%
25A	1,672	3.9%	1,669	3.9%	1,780	4.1%	88	0.2%	1,609	3.7%	6,818	15.9%

# Minority Representation - Total Population

District	Black	%	Asian	%	Hispanic	%	Indian	%	Other	%	Total Minority	%
25B	4,725	11.0%	3,945	9.2%	2,241	5.2%	118	0.3%	2,070	4.8%	13,099	30.5%
26A	3,683	8.6%	3,166	7.4%	3,725	8.7%	133	0.3%	2,180	5.1%	12,887	30.0%
26B	949	2.2%	1,470	3.4%	2,054	4.8%	64	0.2%	1,703	4.0%	6,240	14.6%
27A	860	2.0%	820	1.9%	1,484	3.5%	76	0.2%	1,470	3.4%	4,710	11.0%
27B	200	0.5%	187	0.4%	619	1.4%	54	0.1%	1,152	2.7%	2,212	5.2%
28A	528	1.2%	464	1.1%	1,863	4.4%	94	0.2%	1,742	4.1%	4,691	11.0%
28B	337	0.8%	334	0.8%	1,460	3.4%	107	0.3%	1,503	3.5%	3,741	8.8%
29A	549	1.3%	434	1.0%	1,119	2.6%	123	0.3%	1,767	4.1%	3,992	9.3%
29B	1,637	3.9%	950	2.3%	1,302	3.1%	90	0.2%	1,927	4.6%	5,906	14.0%
30A	1,216	2.9%	658	1.6%	1,456	3.5%	180	0.4%	2,012	4.8%	5,522	13.1%
30B	265	0.6%	642	1.5%	864	2.0%	150	0.4%	1,877	4.4%	3,798	9.0%
31A	340	0.8%	715	1.7%	1,034	2.4%	214	0.5%	1,908	4.5%	4,211	9.9%
31B	265	0.6%	645	1.5%	1,108	2.6%	162	0.4%	1,801	4.2%	3,981	9.3%
32A	734	1.7%	2,828	6.7%	1,262	3.0%	53	0.1%	1,729	4.1%	6,606	15.6%
32B	473	1.1%	819	1.9%	1,363	3.2%	78	0.2%	1,706	4.0%	4,439	10.4%
33A	2,033	4.8%	2,247	5.3%	1,681	4.0%	84	0.2%	1,982	4.7%	8,027	18.9%
33B	2,801	6.6%	2,461	5.8%	1,669	4.0%	145	0.3%	2,142	5.1%	9,218	21.8%
34A	3,036	7.1%	1,353	3.1%	1,720	4.0%	190	0.4%	2,243	5.2%	8,542	19.9%
34B	1,169	2.7%	1,343	3.1%	1,203	2.8%	121	0.3%	1,959	4.6%	5,795	13.5%
35A	2,704	6.4%	3,434	8.1%	1,665	3.9%	138	0.3%	2,152	5.1%	10,093	23.8%
35B	1,320	3.1%	2,003	4.7%	1,083	2.6%	244	0.6%	1,824	4.3%	6,474	15.3%
36A	611	1.4%	989	2.3%	1,377	3.3%	144	0.3%	1,905	4.5%	5,026	11.9%
36B	1,394	3.3%	925	2.2%	1,263	3.0%	293	0.7%	1,808	4.2%	5,683	13.3%
37A	3,809	8.9%	2,285	5.4%	1,814	4.3%	221	0.5%	2,386	5.6%	10,515	24.6%
37B	4,165	9.7%	2,624	6.1%	1,911	4.5%	235	0.5%	2,367	5.5%	11,302	26.3%
38A	8,379	19.8%	8,498	20.1%	2,017	4.8%	127	0.3%	2,274	5.4%	21,295	50.4%
38B	15,933	37.8%	7,588	18.0%	4,047	9.6%	212	0.5%	2,101	5.0%	29,881	70.8%
39A	4,674	11.0%	3,235	7.6%	3,915	9.2%	236	0.6%	2,273	5.3%	14,333	33.7%
39B	8,693	20.5%	2,561	6.0%	5,395	12.7%	414	1.0%	2,388	5.6%	19,451	45.8%
40A	2,267	5.3%	3,531	8.2%	2,698	6.3%	162	0.4%	2,152	5.0%	10,810	25.1%
40B	3,910	9.2%	3,009	7.1%	2,506	5.9%	127	0.3%	2,191	5.1%	11,743	27.5%
41A	1,044	2.5%	2,062	4.9%	1,703	4.0%	113	0.3%	1,763	4.2%	6,685	15.8%
41B	2,070	4.9%	3,592	8.5%	2,016	4.8%	115	0.3%	2,042	4.8%	9,835	23.3%
42A	3,625	8.4%	5,767	13.4%	2,780	6.5%	139	0.3%	2,059	4.8%	14,370	33.5%
42B	3,417	8.1%	6,250	14.8%	2,690	6.4%	130	0.3%	2,051	4.8%	14,538	34.4%
43A	4,333	10.1%	5,547	12.9%	3,107	7.3%	172	0.4%	2,235	5.2%	15,394	35.9%
43B	4,029	9.6%	4,915	11.7%	3,090	7.3%	127	0.3%	2,110	5.0%	14,271	33.8%
44A	2,089	4.9%	7,240	17.1%	1,391	3.3%	67	0.2%	1,898	4.5%	12,685	29.9%
44B	2,871	6.8%	2,644	6.2%	1,906	4.5%	122	0.3%	1,933	4.6%	9,476	22.4%
45A	7,372	17.5%	1,915	4.5%	3,177	7.5%	186	0.4%	2,363	5.6%	15,013	35.6%
45B	11,469	27.2%	6,908	16.4%	5,813	13.8%	278	0.7%	2,517	6.0%	26,985	64.0%
46A	4,249	10.1%	1,482	3.5%	2,165	5.1%	157	0.4%	2,667	6.3%	10,720	25.4%
46B	3,680	8.7%	1,839	4.3%	2,313	5.4%	217	0.5%	2,167	5.1%	10,216	24.0%
47A	1,501	3.6%	1,339	3.2%	1,419	3.4%	54	0.1%	1,949	4.6%	6,262	14.8%

# Minority Representation - Total Population

District	Black	%	Asian	%	Hispanic	%	Indian	%	Other	%	Total Minority	%
47B	4,108	9.7%	2,279	5.4%	2,290	5.4%	112	0.3%	2,263	5.4%	11,052	26.1%
48A	485	1.1%	668	1.6%	1,417	3.3%	62	0.1%	1,498	3.5%	4,130	9.7%
48B	1,384	3.2%	1,506	3.5%	3,077	7.2%	104	0.2%	1,775	4.2%	7,846	18.4%
49A	837	1.9%	4,138	9.6%	1,543	3.6%	50	0.1%	1,876	4.4%	8,444	19.6%
49B	4,057	9.5%	6,192	14.5%	2,240	5.2%	83	0.2%	1,971	4.6%	14,543	34.0%
50A	1,837	4.3%	4,189	9.9%	1,802	4.3%	80	0.2%	2,007	4.7%	9,915	23.4%
50B	4,402	10.4%	2,568	6.1%	7,632	18.1%	287	0.7%	2,454	5.8%	17,343	41.0%
51A	3,783	8.8%	2,930	6.8%	3,656	8.5%	136	0.3%	2,184	5.1%	12,689	29.5%
51B	4,775	11.2%	2,667	6.3%	4,924	11.6%	297	0.7%	2,247	5.3%	14,910	35.1%
52A	4,730	11.0%	3,545	8.3%	2,946	6.9%	135	0.3%	2,239	5.2%	13,595	31.7%
52B	3,475	8.2%	4,010	9.4%	3,435	8.1%	148	0.3%	2,069	4.9%	13,137	30.9%
53A	2,348	5.5%	1,170	2.7%	5,864	13.7%	164	0.4%	2,065	4.8%	11,611	27.1%
53B	2,492	5.8%	1,606	3.8%	5,353	12.5%	244	0.6%	2,388	5.6%	12,083	28.3%
54A	2,377	5.5%	4,526	10.6%	2,241	5.2%	117	0.3%	2,128	5.0%	11,389	26.6%
54B	1,587	3.7%	1,400	3.3%	2,179	5.1%	186	0.4%	2,082	4.8%	7,434	17.3%
55A	4,022	9.4%	4,995	11.6%	4,629	10.8%	390	0.9%	2,080	4.8%	16,116	37.5%
55B	973	2.3%	1,638	3.8%	1,922	4.5%	765	1.8%	1,968	4.6%	7,266	16.9%
56A	4,467	10.4%	3,536	8.2%	3,719	8.7%	171	0.4%	2,039	4.7%	13,932	32.5%
56B	6,886	16.0%	2,253	5.2%	4,707	11.0%	129	0.3%	2,302	5.4%	16,277	37.9%
57A	4,091	9.5%	2,624	6.1%	3,966	9.2%	162	0.4%	2,469	5.8%	13,312	31.0%
57B	2,253	5.3%	2,803	6.5%	2,134	5.0%	103	0.2%	2,079	4.8%	9,372	21.9%
58A	1,114	2.6%	1,540	3.6%	2,008	4.8%	92	0.2%	1,925	4.6%	6,679	15.8%
58B	1,979	4.7%	2,738	6.4%	2,341	5.5%	139	0.3%	2,209	5.2%	9,406	22.1%
59A	15,687	36.6%	4,851	11.3%	5,165	12.1%	671	1.6%	3,246	7.6%	29,620	69.2%
59B	13,495	31.6%	4,009	9.4%	3,114	7.3%	486	1.1%	2,313	5.4%	23,417	54.8%
60A	4,563	10.7%	1,340	3.1%	4,137	9.7%	372	0.9%	2,430	5.7%	12,842	30.1%
60B	7,541	17.8%	6,617	15.6%	2,086	4.9%	202	0.5%	1,916	4.5%	18,362	43.4%
61A	4,011	9.4%	1,985	4.7%	2,383	5.6%	241	0.6%	2,491	5.8%	11,111	26.1%
61B	1,540	3.6%	1,170	2.8%	1,904	4.5%	137	0.3%	2,355	5.6%	7,106	16.8%
62A	15,187	35.4%	1,467	3.4%	5,861	13.7%	946	2.2%	2,224	5.2%	25,685	59.9%
62B	8,810	20.9%	1,064	2.5%	12,694	30.1%	1,267	3.0%	2,405	5.7%	26,240	62.1%
63A	6,007	14.2%	1,138	2.7%	3,324	7.9%	531	1.3%	2,390	5.7%	13,390	31.7%
63B	3,562	8.4%	986	2.3%	3,051	7.2%	255	0.6%	2,742	6.5%	10,596	25.1%
64A	3,536	8.3%	3,402	8.0%	2,145	5.0%	165	0.4%	2,132	5.0%	11,380	26.8%
64B	8,046	19.1%	15,122	35.9%	4,469	10.6%	320	0.8%	2,202	5.2%	30,159	71.5%
65A	3,592	8.5%	2,167	5.1%	2,292	5.4%	225	0.5%	2,320	5.5%	10,596	25.0%
65B	3,984	9.4%	1,541	3.6%	2,069	4.9%	139	0.3%	2,014	4.8%	9,747	23.1%
66A	13,700	32.4%	7,680	18.2%	3,508	8.3%	308	0.7%	2,424	5.7%	27,620	65.4%
66B	7,212	17.0%	3,498	8.3%	5,998	14.2%	441	1.0%	2,339	5.5%	19,488	46.0%
67A	5,893	13.9%	15,831	37.4%	5,806	13.7%	327	0.8%	2,039	4.8%	29,896	70.7%
67B	7,863	18.6%	12,927	30.6%	5,170	12.2%	289	0.7%	2,209	5.2%	28,458	67.4%
<b>State Totals</b>												
	<b>392,850</b>	<b>6.9%</b>	<b>297,460</b>	<b>5.2%</b>	<b>345,640</b>	<b>6.1%</b>	<b>57,046</b>	<b>1.0%</b>	<b>259,618</b>	<b>4.5%</b>	<b>879,980</b>	<b>23.7%</b>

Note: Percentage totals may not add due to rounding.

## Definitions

Black	= Non-Hispanic Black or African American + Non-Hispanic Black or African American and White
Asian	= Non-Hispanic Asian + Non-Hispanic Asian and White
Hispanic	= Hispanic of Any Race
Indian	= Non-Hispanic American Indian and Alaska Native + Non-Hispanic American Indian and Alaska Native and White
Other	= Non-Hispanic Native Hawaiian + Non-Hispanic Native Hawaiian and White + Non-Hispanic Some Other Race + Non-Hispanic Some Other Race and White + Non-Hispanic Other Multi-Race (where more than one minority race is listed)

# **Tab F**

User: Paul Anderson et al

Plan Name: AndersonPlaintiffsHD

Plan Type: State House

## Communities of Interest (Landscape, 11x8.5) - Reservations

Friday, November 19, 2021

4:23 PM

Indian Reservation	District	Population	%	Contiguous
Bois Forte MN	02A	344	38.1	No
Bois Forte MN	02B	163	18.1	No
Bois Forte MN	03A	395	43.8	No
Bois Forte MN	03A	82	100.0	No
Fond du Lac MN	07A	4,180	100.0	Yes
Fond du Lac MN	08A	0	0.0	No
Grand Portage MN	03A	0	0.0	Yes
Grand Portage MN	03A	618	100.0	Yes
Ho-Chunk Nation MN	27B	0	0.0	No
Leech Lake MN	05A	11,377	99.9	Yes
Leech Lake MN	05A	0	0.0	Yes
Leech Lake MN	05B	11	0.1	Yes
Lower Sioux MN	17A	534	100.0	Yes
Mille Lacs MN	06B	129	2.8	No
Mille Lacs MN	06B	12	8.1	No
Mille Lacs MN	07B	8	0.2	No
Mille Lacs MN	07B	137	92.0	No
Mille Lacs MN	11B	4,481	97.0	Yes
Minnesota Chippewa MN	02B	0	0.0	No
Minnesota Chippewa MN	03A	5	62.5	No
Minnesota Chippewa MN	04A	1	12.5	No

## Communities of Interest (Landscape, 11x8.5)

AndersonPlaintiffsHD

Indian Reservation	District	Population	%	Contiguous
Minnesota Chippewa MN	05A	2	25.0	No
Minnesota Chippewa MN	10A	0	0.0	No
Prairie Island MN	20A	0	0.0	No
Prairie Island MN	20B	149	100.0	Yes
Prairie Island MN	20B	161	100.0	Yes
Red Lake MN	01A	0	0.0	No
Red Lake MN	01B	0	0.0	No
Red Lake MN	02A	5,506	100.0	Yes
Shakopee Mdewakanton Sioux MN	55A	0	0.0	No
Shakopee Mdewakanton Sioux MN	55B	454	100.0	No
Shakopee Mdewakanton Sioux MN	55B	325	100.0	No
Upper Sioux MN	15A	0	0.0	Yes, by water
Upper Sioux MN	17A	117	100.0	Yes
Upper Sioux MN	17A	3	100.0	Yes
White Earth MN	04A	9,695	100.0	Yes
White Earth MN	04A	31	100.0	No

**Indian Reservation -- Listed by District**

Population %

***District 01A***

Red Lake MN (part)	0	0.0
--------------------	---	-----

**District 01A Totals**

***District 01B***

Red Lake MN (part)	0	0.0
--------------------	---	-----

**District 01B Totals**

***District 02A***

Bois Forte MN (part)	344	38.1
Red Lake MN (part)	5,506	100.0

**District 02A Totals 5,850**

***District 02B***

Bois Forte MN (part)	163	18.1
Minnesota Chippewa MN (part)	0	0.0

**District 02B Totals 163**



	Population	%
<b><i>District 03A</i></b>		
Bois Forte MN (part)	395	43.8
Bois Forte MN	82	100.0
Grand Portage MN	0	0.0
Grand Portage MN	618	100.0
Minnesota Chippewa MN (part)	5	62.5
<b>District 03A Totals</b>	<b>1,100</b>	
<b><i>District 04A</i></b>		
Minnesota Chippewa MN (part)	1	12.5
White Earth MN	9,695	100.0
White Earth MN	31	100.0
<b>District 04A Totals</b>	<b>9,727</b>	
<b><i>District 05A</i></b>		
Leech Lake MN (part)	11,377	99.9
Leech Lake MN	0	0.0
Minnesota Chippewa MN (part)	2	25.0
<b>District 05A Totals</b>	<b>11,379</b>	
<b><i>District 05B</i></b>		
Leech Lake MN (part)	11	0.1
<b>District 05B Totals</b>	<b>11</b>	

## Communities of Interest (Landscape, 11x8.5)

	Population	%
<b>District 06B</b>		
Mille Lacs MN (part)	129	2.8
Mille Lacs MN (part)	12	8.1
<b>District 06B Totals</b>	<b>141</b>	
<b>District 07A</b>		
Fond du Lac MN	4,180	100.0
<b>District 07A Totals</b>	<b>4,180</b>	
<b>District 07B</b>		
Mille Lacs MN (part)	8	0.2
Mille Lacs MN (part)	137	92.0
<b>District 07B Totals</b>	<b>145</b>	
<b>District 08A</b>		
Fond du Lac MN	0	0.0
<b>District 08A Totals</b>		
<b>District 10A</b>		
Minnesota Chippewa MN (part)	0	0.0
<b>District 10A Totals</b>		

## Communities of Interest (Landscape, 11x8.5)

AndersonPlaintiffsHD

	Population	%
<b><i>District 11B</i></b>		
Mille Lacs MN (part)	4,481	97.0
<b>District 11B Totals</b>	<b>4,481</b>	
<b><i>District 15A</i></b>		
Upper Sioux MN (part)	0	0.0
<b>District 15A Totals</b>		
<b><i>District 17A</i></b>		
Lower Sioux MN	534	100.0
Upper Sioux MN (part)	117	100.0
Upper Sioux MN	3	100.0
<b>District 17A Totals</b>	<b>654</b>	
<b><i>District 20A</i></b>		
Prairie Island MN (part)	0	0.0
<b>District 20A Totals</b>		
<b><i>District 20B</i></b>		
Prairie Island MN (part)	149	100.0
Prairie Island MN	161	100.0
<b>District 20B Totals</b>	<b>310</b>	

## Communities of Interest (Landscape, 11x8.5)

AndersonPlaintiffsHD

	Population	%
<b>District 27B</b>		
Ho-Chunk Nation MN	0	0.0
<b>District 27B Totals</b>		
<b>District 55A</b>		
Shakopee Mdewakanton Sioux MN (part)	0	0.0
<b>District 55A Totals</b>		
<b>District 55B</b>		
Shakopee Mdewakanton Sioux MN (part)	454	100.0
Shakopee Mdewakanton Sioux MN	325	100.0
<b>District 55B Totals</b>		
	<b>779</b>	

---

## Summary Statistics

Number of Indian Reservation not split	2
Number of Indian Reservation split	11
Number of Indian Reservation split in 2	3
Number of Indian Reservation split in 3	5
Number of Indian Reservation split in 4	1
Number of Indian Reservation split in 5	2
Total number of splits	35

# **Tab G**

# Contiguity Report

Friday, November 19, 2021

2:34 PM

District	Number of Distinct Areas
01A	1
01B	1
02A	1
02B	1
03A	1
03B	1
04A	1
04B	1
05A	1
05B	1
06A	1
06B	1
07A	1
07B	1
08A	1
08B	1
09A	1
09B	1
10A	1
10B	1
11A	1
11B	1
12A	1
12B	1
13A	1
13B	1
14A	1
14B	1
15A	1
15B	1
16A	1
16B	1
17A	1
17B	1
18A	1
18B	1
19A	1
19B	1

District	Number of Distinct Areas
20A	1
20B	1
21A	1
21B	1
22A	1
22B	1
23A	1
23B	1
24A	1
24B	1
25A	1
25B	1
26A	1
26B	1
27A	1
27B	1
28A	1
28B	1
29A	1
29B	1
30A	1
30B	1
31A	1
31B	1
32A	1
32B	1
33A	1
33B	1
34A	1
34B	1
35A	1
35B	1
36A	1
36B	1
37A	1
37B	1
38A	1
38B	1
39A	1
39B	1
40A	1
40B	1



District	Number of Distinct Areas
41A	1
41B	1
42A	1
42B	1
43A	1
43B	1
44A	1
44B	1
45A	1
45B	1
46A	1
46B	1
47A	1
47B	1
48A	1
48B	1
49A	1
49B	1
50A	1
50B	1
51A	1
51B	1
52A	1
52B	1
53A	1
53B	1
54A	1
54B	1
55A	1
55B	1
56A	1
56B	1
57A	1
57B	1
58A	1
58B	1
59A	1
59B	1
60A	1
60B	1
61A	1
61B	1

---

<b>District</b>	<b>Number of Distinct Areas</b>
62A	1
62B	1
63A	1
63B	1
64A	1
64B	1
65A	1
65B	1
66A	1
66B	1
67A	1
67B	1

---

# **Tab H**

## Political Subdivison Splits Between Districts

Wednesday, November 24, 2021

4:06 PM

### Split Counts

Number of subdivisions split into more than one district:    Number of splits involving no population:

Counties	40	Counties	0
Cities and Towns	43	Cities and Towns	3
Voting Districts	187	Voting Districts	47

Number of times a subdivision is split into multiple districts:

Counties	151
Cities and Towns	75
Voting Districts	196

Counties	Cities and Towns	Voting Districts	District	Population
<i>Split Counties:</i>				
Anoka			30B	21,607
Anoka			31A	17,596
Anoka			34A	43,006
Anoka			34B	42,889
Anoka			35A	42,478
Anoka			35B	38,072
Anoka			37A	18,751
Anoka			37B	42,935
Anoka			39A	42,304
Anoka			39B	42,500
Anoka			40A	11,749
Beltrami			02A	19,702
Beltrami			05A	26,526
Benton			11A	8,193
Benton			14B	33,186
Blue Earth			18A	8,183
Blue Earth			18B	42,871
Blue Earth			22A	8,564
Blue Earth			22B	9,494
Carlton			07A	33,832
Carlton			07B	2,375
Carver			32B	4
Carver			48A	42,615
Carver			48B	42,721
Carver			49A	21,582
Cass			04B	10,702
Cass			05A	9,436
Cass			05B	6,498
Cass			06B	3,417
Cass			11A	13
Chisago			07B	11,361
Chisago			31B	40,219
Chisago			36A	5,041

# Political Subdivison Splits Between Districts

AndersonPlaintiffsHD

Counties	Cities and Towns	Voting Districts	District	Population
Clay			01B	1,356
Clay			09A	42,624
Clay			09B	21,338
Clearwater			02A	6,466
Clearwater			04A	2,058
Crow Wing			06A	42,750
Crow Wing			06B	23,373
Dakota			19B	3,055
Dakota			20A	42,982
Dakota			20B	1,226
Dakota			52A	42,823
Dakota			52B	42,549
Dakota			53A	42,841
Dakota			53B	31,291
Dakota			54B	23,017
Dakota			56A	10,468
Dakota			56B	42,965
Dakota			57A	42,932
Dakota			57B	42,870
Dakota			58A	28,382
Dakota			58B	42,481
Freeborn			22B	28,239
Freeborn			24B	2,656
Goodhue			19B	1,140
Goodhue			20B	30,433
Goodhue			24A	12,548
Goodhue			25A	3,461
Grant			09B	2,095
Grant			12A	3,979
Hennepin			32A	42,445
Hennepin			32B	42,748
Hennepin			33A	42,550
Hennepin			33B	42,217
Hennepin			37A	23,919
Hennepin			38A	42,241
Hennepin			38B	42,178
Hennepin			40B	5,612
Hennepin			44A	42,435
Hennepin			44B	42,320
Hennepin			45A	42,168
Hennepin			45B	42,195
Hennepin			46A	42,175
Hennepin			46B	42,479
Hennepin			47A	42,188
Hennepin			47B	42,292
Hennepin			49A	21,421
Hennepin			49B	42,767

# Political Subdivison Splits Between Districts

AndersonPlaintiffsHD

Counties	Cities and Towns	Voting Districts	District	Population
Hennepin			50A	42,333
Hennepin			50B	42,262
Hennepin			51A	42,957
Hennepin			51B	42,537
Hennepin			59A	42,821
Hennepin			59B	42,747
Hennepin			60A	42,673
Hennepin			60B	42,310
Hennepin			61A	42,637
Hennepin			61B	42,422
Hennepin			62A	42,859
Hennepin			62B	42,241
Hennepin			63A	42,190
Hennepin			63B	42,226
Hubbard			04B	17,579
Hubbard			05A	3,765
Isanti			30B	13,584
Isanti			31A	24,844
Isanti			31B	2,707
Itasca			02B	6,006
Itasca			05A	3,258
Itasca			05B	35,750
Kandiyohi			12B	1,251
Kandiyohi			15B	42,481
Lake			03A	5,065
Lake			03B	5,840
Le Sueur			19A	24,208
Le Sueur			19B	4,466
Lyon			17A	19,352
Lyon			21A	5,917
McLeod			16B	27,833
McLeod			28B	8,938
Nobles			21A	3,935
Nobles			21B	18,355
Olmsted			24A	9,204
Olmsted			25A	29,201
Olmsted			25B	42,984
Olmsted			26A	42,939
Olmsted			26B	37,356
Olmsted			27B	1,163
Otter Tail			10A	42,949
Otter Tail			10B	17,132
Ramsey			39A	205
Ramsey			40A	31,249
Ramsey			40B	37,038
Ramsey			41A	42,301
Ramsey			42A	42,900

# Political Subdivison Splits Between Districts

AndersonPlaintiffsHD

Counties	Cities and Towns	Voting Districts	District	Population
Ramsey			42B	32,025
Ramsey			43A	13,669
Ramsey			43B	14,599
Ramsey			64A	42,493
Ramsey			64B	42,168
Ramsey			65A	42,391
Ramsey			65B	42,220
Ramsey			66A	42,222
Ramsey			66B	42,325
Ramsey			67A	42,313
Ramsey			67B	42,234
Redwood			17A	7,277
Redwood			17B	5,515
Redwood			21B	2,633
Rice			19B	33,828
Rice			23A	33,255
Rice			24A	14
Scott			19A	18,709
Scott			55A	42,974
Scott			55B	42,916
Scott			56A	32,465
Scott			58A	13,864
Sherburne			11B	53
Sherburne			14B	9,115
Sherburne			29A	42,713
Sherburne			30A	38,198
Sherburne			30B	7,104
St. Louis			02A	264
St. Louis			02B	36,728
St. Louis			03A	32,103
St. Louis			03B	37,062
St. Louis			07A	9,150
St. Louis			08A	42,195
St. Louis			08B	42,729
Stearns			12B	30,152
Stearns			13A	42,300
Stearns			13B	42,899
Stearns			14A	42,941
Steele			23A	9,367
Steele			23B	28,039
Wabasha			20B	11,050
Wabasha			25A	10,337
Waseca			19A	4
Waseca			22B	4,772
Waseca			23B	14,192
Washington			35B	4,372
Washington			36A	37,178

# Political Subdivison Splits Between Districts

Counties	Cities and Towns	Voting Districts	District	Population
Washington			36B	42,606
Washington			41B	42,212
Washington			42B	10,290
Washington			43A	29,166
Washington			43B	27,582
Washington			53B	11,402
Washington			54A	42,845
Washington			54B	19,915
Winona			20B	46
Winona			26B	5,259
Winona			27A	42,799
Winona			27B	1,567
Wright			16A	18,811
Wright			28A	42,744
Wright			28B	33,635
Wright			29B	42,164
Wright			30A	3,983
<i>Split MCDs:</i>				
Anoka	Anoka City		34A	15,360
Anoka	Anoka City		34B	2,561
Anoka	Blaine City		35A	33,741
Anoka	Blaine City		35B	8,618
Anoka	Blaine City		39A	23,387
Anoka	Blaine City		40A	4,476
Anoka	Coon Rapids City		37A	18,751
Anoka	Coon Rapids City		37B	42,935
Anoka	Coon Rapids City		39A	1,913
Anoka	Fridley City		39A	10,021
Anoka	Fridley City		39B	19,569
Anoka	Ham Lake City		34B	7,727
Anoka	Ham Lake City		35A	8,737
Blue Earth	Eagle Lake City		18B	0
Blue Earth	Eagle Lake City		22B	3,284
Blue Earth	Mankato City		18A	3,710
Blue Earth	Mankato City		18B	40,785
Carver	Chanhassen City		48B	4,365
Carver	Chanhassen City		49A	21,582
Clay	Moorhead City		09A	42,440
Clay	Moorhead City		09B	2,065
Clay	Moorhead Township		09A	184
Clay	Moorhead Township		09B	0
Dakota	Apple Valley City		57A	42,932
Dakota	Apple Valley City		57B	13,442
Dakota	Burnsville City		52A	10,884
Dakota	Burnsville City		56A	10,468
Dakota	Burnsville City		56B	42,965
Dakota	Eagan City		52A	31,939



# Political Subdivison Splits Between Districts

Counties	Cities and Towns	Voting Districts	District	Population
Dakota	Eagan City		52B	26,248
Dakota	Eagan City		57B	10,668
Dakota	Inver Grove Heights City		52B	15,779
Dakota	Inver Grove Heights City		53B	19,995
Dakota	Lakeville City		58A	27,009
Dakota	Lakeville City		58B	42,481
Dakota	Rosemount City		20A	6,890
Dakota	Rosemount City		57B	18,760
Dakota	South Saint Paul City		53A	9,473
Dakota	South Saint Paul City		53B	11,296
Hennepin	Bloomington City		50A	4,503
Hennepin	Bloomington City		51A	42,957
Hennepin	Bloomington City		51B	42,537
Hennepin	Brooklyn Park City		38A	42,241
Hennepin	Brooklyn Park City		38B	42,178
Hennepin	Brooklyn Park City		45B	2,059
Hennepin	Crystal City		45A	12,083
Hennepin	Crystal City		45B	6,354
Hennepin	Crystal City		46A	4,977
Hennepin	Eden Prairie City		49A	21,421
Hennepin	Eden Prairie City		49B	42,767
Hennepin	Edina City		47B	15,664
Hennepin	Edina City		50A	37,830
Hennepin	Maple Grove City		32A	8,673
Hennepin	Maple Grove City		33A	22,043
Hennepin	Maple Grove City		33B	39,529
Hennepin	Minneapolis City		50B	4,830
Hennepin	Minneapolis City		59A	42,821
Hennepin	Minneapolis City		59B	42,747
Hennepin	Minneapolis City		60A	42,673
Hennepin	Minneapolis City		60B	42,310
Hennepin	Minneapolis City		61A	42,637
Hennepin	Minneapolis City		61B	42,422
Hennepin	Minneapolis City		62A	42,859
Hennepin	Minneapolis City		62B	42,241
Hennepin	Minneapolis City		63A	42,190
Hennepin	Minneapolis City		63B	42,226
Hennepin	Minnetonka City		44B	11,575
Hennepin	Minnetonka City		47A	42,188
Hennepin	Plymouth City		44A	42,435
Hennepin	Plymouth City		44B	30,408
Hennepin	Plymouth City		45A	8,183
Hennepin	Saint Louis Park City		46B	42,479
Hennepin	Saint Louis Park City		47B	7,531
Itasca	Deer Lake Unorganized		05A	78
Itasca	Deer Lake Unorganized		05B	3,586
Olmsted	Rochester City		25A	20,900

# Political Subdivison Splits Between Districts

Counties	Cities and Towns	Voting Districts	District	Population
Olmsted	Rochester City		25B	40,147
Olmsted	Rochester City		26A	42,939
Olmsted	Rochester City		26B	17,396
Olmsted	Rochester Township		26A	0
Olmsted	Rochester Township		26B	2,088
Ramsey	Maplewood City		42B	26,184
Ramsey	Maplewood City		43A	1,305
Ramsey	Maplewood City		43B	14,599
Ramsey	Roseville City		42A	17,055
Ramsey	Roseville City		64A	19,199
Ramsey	Saint Paul City		64A	15,654
Ramsey	Saint Paul City		64B	42,168
Ramsey	Saint Paul City		65A	42,391
Ramsey	Saint Paul City		65B	42,220
Ramsey	Saint Paul City		66A	42,222
Ramsey	Saint Paul City		66B	42,325
Ramsey	Saint Paul City		67A	42,313
Ramsey	Saint Paul City		67B	42,234
Ramsey	Shoreview City		40A	18,000
Ramsey	Shoreview City		42A	8,921
Ramsey	Vadnais Heights City		41A	6,807
Ramsey	Vadnais Heights City		42A	6,105
Ramsey	White Bear Lake City		41A	18,645
Ramsey	White Bear Lake City		42B	5,841
Scott	Shakopee City		55A	41,358
Scott	Shakopee City		55B	2,340
St. Louis	Duluth City		03B	1,773
St. Louis	Duluth City		08A	42,195
St. Louis	Duluth City		08B	42,729
Stearns	Saint Cloud City		13B	31,061
Stearns	Saint Cloud City		14A	24,219
Washington	Cottage Grove City		53B	1,778
Washington	Cottage Grove City		54A	18,949
Washington	Cottage Grove City		54B	18,112
Washington	Hugo City		35B	4,372
Washington	Hugo City		36A	9,249
Washington	Hugo City		41B	2,145
Washington	Woodbury City		41B	23,604
Washington	Woodbury City		43B	27,582
Washington	Woodbury City		54A	23,896
Wright	Otsego City		29B	15,983
Wright	Otsego City		30A	3,983
<i>Split VTDS:</i>				
Anoka	Anoka City	Anoka P-7	34A	1,705
Anoka	Anoka City	Anoka P-7	34B	706
Anoka	Blaine City	Blaine W-1 P-5	39A	2,954
Anoka	Blaine City	Blaine W-1 P-5	40A	1,276

# Political Subdivison Splits Between Districts

Counties	Cities and Towns	Voting Districts	District	Population
Anoka	Blaine City	Blaine W-1 P-6	35B	0
Anoka	Blaine City	Blaine W-1 P-6	39A	793
Anoka	Blaine City	Blaine W-1 P-6	40A	1,158
Anoka	Blaine City	Blaine W-2 P-3	35A	0
Anoka	Blaine City	Blaine W-2 P-3	39A	2,509
Anoka	Blaine City	Blaine W-2 P-4A	35A	2,959
Anoka	Blaine City	Blaine W-2 P-4A	39A	0
Anoka	Blaine City	Blaine W-2 P-4B	35A	2,214
Anoka	Blaine City	Blaine W-2 P-4B	39A	0
Anoka	Blaine City	Blaine W-2 P-6	35A	817
Anoka	Blaine City	Blaine W-2 P-6	35B	3,800
Anoka	Blaine City	Blaine W-3 P-1	35A	2,877
Anoka	Blaine City	Blaine W-3 P-1	39A	540
Anoka	Coon Rapids City	Coon Rapids W-1 P-3	37A	149
Anoka	Coon Rapids City	Coon Rapids W-1 P-3	37B	2,779
Anoka	Coon Rapids City	Coon Rapids W-1 P-4	37A	80
Anoka	Coon Rapids City	Coon Rapids W-1 P-4	37B	2,425
Anoka	Coon Rapids City	Coon Rapids W-3 P-1	37A	2,621
Anoka	Coon Rapids City	Coon Rapids W-3 P-1	37B	379
Anoka	Coon Rapids City	Coon Rapids W-3 P-4	37A	3,418
Anoka	Coon Rapids City	Coon Rapids W-3 P-4	39A	0
Anoka	Coon Rapids City	Coon Rapids W-5 P-3	37A	608
Anoka	Coon Rapids City	Coon Rapids W-5 P-3	37B	1,619
Anoka	Fridley City	Fridley W-1 P-1	39A	1,883
Anoka	Fridley City	Fridley W-1 P-1	39B	453
Anoka	Fridley City	Fridley W-2 P-1	39A	2,884
Anoka	Fridley City	Fridley W-2 P-1	39B	0
Anoka	Fridley City	Fridley W-2 P-2	39A	0
Anoka	Fridley City	Fridley W-2 P-2	39B	2,218
Anoka	Fridley City	Fridley W-3 P-2	39A	2,707
Anoka	Fridley City	Fridley W-3 P-2	39B	0
Anoka	Ham Lake City	Ham Lake P-2	34B	881
Anoka	Ham Lake City	Ham Lake P-2	35A	2,048
Anoka	Ham Lake City	Ham Lake P-4A	34B	1,263
Anoka	Ham Lake City	Ham Lake P-4A	35A	1,808
Blue Earth	Eagle Lake City	Eagle Lake	18B	0
Blue Earth	Eagle Lake City	Eagle Lake	22B	3,284
Blue Earth	Mankato City	Mankato W-2 P-16	18A	810
Blue Earth	Mankato City	Mankato W-2 P-16	18B	2,797
Blue Earth	Mankato City	Mankato W-2 P-17	18A	544
Blue Earth	Mankato City	Mankato W-2 P-17	18B	0
Blue Earth	Mankato City	Mankato W-5 P-2	18A	109
Blue Earth	Mankato City	Mankato W-5 P-2	18B	383
Blue Earth	Mankato City	Mankato W-5 P-3	18A	879
Blue Earth	Mankato City	Mankato W-5 P-3	18B	592
Clay	Moorhead City	Moorhead W-1 P-1A	09A	3,982
Clay	Moorhead City	Moorhead W-1 P-1A	09B	728

# Political Subdivison Splits Between Districts

AndersonPlaintiffsHD

Counties	Cities and Towns	Voting Districts	District	Population
Clay	Moorhead Township	Moorhead Twp P-1	09A	152
Clay	Moorhead Township	Moorhead Twp P-1	09B	0
Dakota	Apple Valley City	Apple Valley P-10	57A	1,233
Dakota	Apple Valley City	Apple Valley P-10	57B	1,629
Dakota	Apple Valley City	Apple Valley P-12	57A	2,947
Dakota	Apple Valley City	Apple Valley P-12	57B	1,023
Dakota	Apple Valley City	Apple Valley P-9	57A	753
Dakota	Apple Valley City	Apple Valley P-9	57B	2,119
Dakota	Burnsville City	Burnsville P-11	56A	1,174
Dakota	Burnsville City	Burnsville P-11	56B	3,468
Dakota	Burnsville City	Burnsville P-17	56A	401
Dakota	Burnsville City	Burnsville P-17	56B	2,564
Dakota	Burnsville City	Burnsville P-3	56A	1,946
Dakota	Burnsville City	Burnsville P-3	56B	1,668
Dakota	Burnsville City	Burnsville P-4	56A	0
Dakota	Burnsville City	Burnsville P-4	56B	4,226
Dakota	Burnsville City	Burnsville P-5	52A	924
Dakota	Burnsville City	Burnsville P-5	56A	0
Dakota	Burnsville City	Burnsville P-5	56B	2,484
Dakota	Burnsville City	Burnsville P-6	52A	2,102
Dakota	Burnsville City	Burnsville P-6	56B	1,655
Dakota	Burnsville City	Burnsville P-7	56A	2,948
Dakota	Burnsville City	Burnsville P-7	56B	0
Dakota	Burnsville City	Burnsville P-9	52A	698
Dakota	Burnsville City	Burnsville P-9	56B	2,116
Dakota	Eagan City	Eagan P-13	52A	1,241
Dakota	Eagan City	Eagan P-13	57B	2,507
Dakota	Eagan City	Eagan P-17	52B	1,299
Dakota	Eagan City	Eagan P-17	57B	1,345
Dakota	Eagan City	Eagan P-5A	52A	4,133
Dakota	Eagan City	Eagan P-5A	52B	272
Dakota	Eagan City	Eagan P-6A	52A	201
Dakota	Eagan City	Eagan P-6A	52B	3,570
Dakota	Eagan City	Eagan P-6B	52A	2,205
Dakota	Eagan City	Eagan P-6B	52B	1,524
Dakota	Inver Grove Heights City	Inver Grove Heights P-1	52B	4,117
Dakota	Inver Grove Heights City	Inver Grove Heights P-1	53B	0
Dakota	Inver Grove Heights City	Inver Grove Heights P-3	52B	1,407
Dakota	Inver Grove Heights City	Inver Grove Heights P-3	53B	2,496
Dakota	Inver Grove Heights City	Inver Grove Heights P-5	52B	734
Dakota	Inver Grove Heights City	Inver Grove Heights P-5	53B	2,551
Dakota	Inver Grove Heights City	Inver Grove Heights P-9	52B	2,649
Dakota	Inver Grove Heights City	Inver Grove Heights P-9	53B	856
Dakota	Lakeville City	Lakeville P-13	58A	949
Dakota	Lakeville City	Lakeville P-13	58B	3,539
Dakota	Lakeville City	Lakeville P-5	58A	2,528
Dakota	Lakeville City	Lakeville P-5	58B	600

# Political Subdivison Splits Between Districts

Counties	Cities and Towns	Voting Districts	District	Population
Dakota	Lakeville City	Lakeville P-7	58A	1,848
Dakota	Lakeville City	Lakeville P-7	58B	1,261
Dakota	Rosemount City	Rosemount P-2	20A	4,573
Dakota	Rosemount City	Rosemount P-2	57B	596
Dakota	Rosemount City	Rosemount P-7	20A	2,317
Dakota	Rosemount City	Rosemount P-7	57B	2,587
Dakota	South Saint Paul City	South Saint Paul P-2	53A	2,462
Dakota	South Saint Paul City	South Saint Paul P-2	53B	54
Dakota	South Saint Paul City	South Saint Paul P-3	53A	2,641
Dakota	South Saint Paul City	South Saint Paul P-3	53B	2,642
Hennepin	Bloomington City	Bloomington W-1 P-30	51A	1,838
Hennepin	Bloomington City	Bloomington W-1 P-30	51B	1,253
Hennepin	Bloomington City	Bloomington W-2 P-24	51A	2,457
Hennepin	Bloomington City	Bloomington W-2 P-24	51B	0
Hennepin	Bloomington City	Bloomington W-3 P-18	50A	825
Hennepin	Bloomington City	Bloomington W-3 P-18	51A	1,200
Hennepin	Bloomington City	Bloomington W-3 P-19	50A	1,650
Hennepin	Bloomington City	Bloomington W-3 P-19	51A	1,883
Hennepin	Bloomington City	Bloomington W-3 P-5	50A	2,028
Hennepin	Bloomington City	Bloomington W-3 P-5	51A	1,452
Hennepin	Bloomington City	Bloomington W-4 P-31	51A	1,416
Hennepin	Bloomington City	Bloomington W-4 P-31	51B	544
Hennepin	Brooklyn Park City	Brooklyn Park W-C P-5	38A	3,995
Hennepin	Brooklyn Park City	Brooklyn Park W-C P-5	38B	0
Hennepin	Brooklyn Park City	Brooklyn Park W-C P-6	38A	4,536
Hennepin	Brooklyn Park City	Brooklyn Park W-C P-6	38B	0
Hennepin	Brooklyn Park City	Brooklyn Park W-E P-1-A	38A	1,850
Hennepin	Brooklyn Park City	Brooklyn Park W-E P-1-A	38B	1,389
Hennepin	Brooklyn Park City	Brooklyn Park W-E P-1-O	38A	1,263
Hennepin	Brooklyn Park City	Brooklyn Park W-E P-1-O	38B	2,284
Hennepin	Brooklyn Park City	Brooklyn Park W-E P-4-O	38A	1,943
Hennepin	Brooklyn Park City	Brooklyn Park W-E P-4-O	38B	0
Hennepin	Brooklyn Park City	Brooklyn Park W-W P-1-R	38B	4,260
Hennepin	Brooklyn Park City	Brooklyn Park W-W P-1-R	45B	2,059
Hennepin	Brooklyn Park City	Brooklyn Park W-W P-6	38A	889
Hennepin	Brooklyn Park City	Brooklyn Park W-W P-6	38B	0
Hennepin	Crystal City	Crystal W-1 P-1	45A	1,777
Hennepin	Crystal City	Crystal W-1 P-1	46A	1,447
Hennepin	Crystal City	Crystal W-4 P-2	45A	1,501
Hennepin	Crystal City	Crystal W-4 P-2	45B	1,138
Hennepin	Eden Prairie City	Eden Prairie P-10	49A	2,286
Hennepin	Eden Prairie City	Eden Prairie P-10	49B	755
Hennepin	Eden Prairie City	Eden Prairie P-19B	49A	1,272
Hennepin	Eden Prairie City	Eden Prairie P-19B	49B	1,514
Hennepin	Eden Prairie City	Eden Prairie P-6	49A	1,720
Hennepin	Eden Prairie City	Eden Prairie P-6	49B	922
Hennepin	Eden Prairie City	Eden Prairie P-9	49A	3,210

# Political Subdivison Splits Between Districts

Counties	Cities and Towns	Voting Districts	District	Population
Hennepin	Eden Prairie City	Eden Prairie P-9	49B	0
Hennepin	Edina City	Edina P-10C	47B	0
Hennepin	Edina City	Edina P-10C	50A	1,983
Hennepin	Edina City	Edina P-2	47B	2,196
Hennepin	Edina City	Edina P-2	50A	0
Hennepin	Edina City	Edina P-3	47B	124
Hennepin	Edina City	Edina P-3	50A	3,128
Hennepin	Edina City	Edina P-6	47B	2,789
Hennepin	Edina City	Edina P-6	50A	0
Hennepin	Edina City	Edina P-7	47B	1,841
Hennepin	Edina City	Edina P-7	50A	0
Hennepin	Maple Grove City	Maple Grove P-11	32A	2,403
Hennepin	Maple Grove City	Maple Grove P-11	33A	13
Hennepin	Maple Grove City	Maple Grove P-11	33B	1,837
Hennepin	Maple Grove City	Maple Grove P-16	33A	1,404
Hennepin	Maple Grove City	Maple Grove P-16	33B	1,487
Hennepin	Maple Grove City	Maple Grove P-20	32A	2,186
Hennepin	Maple Grove City	Maple Grove P-20	33A	1,544
Hennepin	Maple Grove City	Maple Grove P-4	33A	877
Hennepin	Maple Grove City	Maple Grove P-4	33B	1,564
Hennepin	Maple Grove City	Maple Grove P-9	33A	564
Hennepin	Maple Grove City	Maple Grove P-9	33B	2,456
Hennepin	Minneapolis City	Minneapolis W-1 P-7	60A	552
Hennepin	Minneapolis City	Minneapolis W-1 P-7	60B	3,010
Hennepin	Minneapolis City	Minneapolis W-11 P-3	61B	0
Hennepin	Minneapolis City	Minneapolis W-11 P-3	63B	4,035
Hennepin	Minneapolis City	Minneapolis W-11 P-8	50B	1,507
Hennepin	Minneapolis City	Minneapolis W-11 P-8	63B	1,621
Hennepin	Minneapolis City	Minneapolis W-11 P-9	50B	1,275
Hennepin	Minneapolis City	Minneapolis W-11 P-9	63B	1,248
Hennepin	Minneapolis City	Minneapolis W-12 P-10	50B	2,048
Hennepin	Minneapolis City	Minneapolis W-12 P-10	63B	887
Hennepin	Minneapolis City	Minneapolis W-12 P-11	63A	676
Hennepin	Minneapolis City	Minneapolis W-12 P-11	63B	1,566
Hennepin	Minneapolis City	Minneapolis W-12 P-5	63A	1,945
Hennepin	Minneapolis City	Minneapolis W-12 P-5	63B	506
Hennepin	Minneapolis City	Minneapolis W-12 P-6	63A	892
Hennepin	Minneapolis City	Minneapolis W-12 P-6	63B	1,158
Hennepin	Minneapolis City	Minneapolis W-13 P-2	61A	864
Hennepin	Minneapolis City	Minneapolis W-13 P-2	61B	846
Hennepin	Minneapolis City	Minneapolis W-2 P-6	60B	562
Hennepin	Minneapolis City	Minneapolis W-2 P-6	63A	1,081
Hennepin	Minneapolis City	Minneapolis W-2 P-9	60B	1,313
Hennepin	Minneapolis City	Minneapolis W-2 P-9	63A	665
Hennepin	Minneapolis City	Minneapolis W-3 P-2	59B	2,561
Hennepin	Minneapolis City	Minneapolis W-3 P-2	60A	313
Hennepin	Minneapolis City	Minneapolis W-3 P-2	60B	1,819

# Political Subdivison Splits Between Districts

AndersonPlaintiffsHD

Counties	Cities and Towns	Voting Districts	District	Population
Hennepin	Minneapolis City	Minneapolis W-3 P-3	59B	1,546
Hennepin	Minneapolis City	Minneapolis W-3 P-3	60A	3,305
Hennepin	Minneapolis City	Minneapolis W-3 P-5	59B	161
Hennepin	Minneapolis City	Minneapolis W-3 P-5	60A	2,450
Hennepin	Minneapolis City	Minneapolis W-3 P-9	59B	5,008
Hennepin	Minneapolis City	Minneapolis W-3 P-9	60B	0
Hennepin	Minneapolis City	Minneapolis W-5 P-2	59A	4,126
Hennepin	Minneapolis City	Minneapolis W-5 P-2	59B	1,285
Hennepin	Minneapolis City	Minneapolis W-5 P-6C	59B	0
Hennepin	Minneapolis City	Minneapolis W-5 P-6C	61A	1,773
Hennepin	Minneapolis City	Minneapolis W-6 P-3	60B	6,317
Hennepin	Minneapolis City	Minneapolis W-6 P-3	62A	0
Hennepin	Minneapolis City	Minneapolis W-6 P-4	60B	0
Hennepin	Minneapolis City	Minneapolis W-6 P-4	62A	4,011
Hennepin	Minneapolis City	Minneapolis W-6 P-5	62A	2,948
Hennepin	Minneapolis City	Minneapolis W-6 P-5	63A	0
Hennepin	Minneapolis City	Minneapolis W-6 P-8	62A	1,513
Hennepin	Minneapolis City	Minneapolis W-6 P-8	62B	1,393
Hennepin	Minneapolis City	Minneapolis W-7 P-5	61A	3,068
Hennepin	Minneapolis City	Minneapolis W-7 P-5	62A	783
Hennepin	Minneapolis City	Minneapolis W-7 P-6	59B	3,379
Hennepin	Minneapolis City	Minneapolis W-7 P-6	61A	0
Hennepin	Minneapolis City	Minneapolis W-7 P-6	62A	3,467
Hennepin	Minneapolis City	Minneapolis W-7 P-8	61A	4,746
Hennepin	Minneapolis City	Minneapolis W-7 P-8	62A	1,066
Hennepin	Minneapolis City	Minneapolis W-8 P-4	62B	1,271
Hennepin	Minneapolis City	Minneapolis W-8 P-4	63B	1,142
Hennepin	Minneapolis City	Minneapolis W-8 P-6	61B	564
Hennepin	Minneapolis City	Minneapolis W-8 P-6	62B	3,047
Hennepin	Minneapolis City	Minneapolis W-8 P-7	61B	3,991
Hennepin	Minneapolis City	Minneapolis W-8 P-7	62B	152
Hennepin	Minneapolis City	Minneapolis W-9 P-3	62A	544
Hennepin	Minneapolis City	Minneapolis W-9 P-3	62B	4,664
Hennepin	Minneapolis City	Minneapolis W-9 P-4	62A	280
Hennepin	Minneapolis City	Minneapolis W-9 P-4	62B	4,518
Hennepin	Minnetonka City	Minnetonka W-2 P-D	44B	2,324
Hennepin	Minnetonka City	Minnetonka W-2 P-D	47A	1,015
Hennepin	Minnetonka City	Minnetonka W-3 P-B	44B	1,451
Hennepin	Minnetonka City	Minnetonka W-3 P-B	47A	763
Hennepin	Plymouth City	Plymouth W-1 P-5	44A	3,926
Hennepin	Plymouth City	Plymouth W-1 P-5	44B	0
Hennepin	Plymouth City	Plymouth W-2 P-7	44A	617
Hennepin	Plymouth City	Plymouth W-2 P-7	44B	3,822
Hennepin	Plymouth City	Plymouth W-3 P-14	44A	1,570
Hennepin	Plymouth City	Plymouth W-3 P-14	44B	3,197
Hennepin	Plymouth City	Plymouth W-4 P-23	44B	454
Hennepin	Plymouth City	Plymouth W-4 P-23	45A	3,078

# Political Subdivison Splits Between Districts

AndersonPlaintiffsHD

Counties	Cities and Towns	Voting Districts	District	Population
Hennepin	Saint Louis Park City	Saint Louis Park W-2 P-5	46B	0
Hennepin	Saint Louis Park City	Saint Louis Park W-2 P-5	47B	2,073
Hennepin	Saint Louis Park City	Saint Louis Park W-2 P-7	46B	1,628
Hennepin	Saint Louis Park City	Saint Louis Park W-2 P-7	47B	2,182
Itasca	Deer Lake Unorganized	Wellers-McCormick P-1	05A	78
Itasca	Deer Lake Unorganized	Wellers-McCormick P-1	05B	0
Olmsted	Rochester City	Rochester W-1 P-3	26A	1,040
Olmsted	Rochester City	Rochester W-1 P-3	26B	1,922
Olmsted	Rochester City	Rochester W-1 P-5	26A	52
Olmsted	Rochester City	Rochester W-1 P-5	26B	2,404
Olmsted	Rochester City	Rochester W-1 P-9	26A	0
Olmsted	Rochester City	Rochester W-1 P-9	26B	2,255
Olmsted	Rochester City	Rochester W-4 P-6	26A	1,062
Olmsted	Rochester City	Rochester W-4 P-6	26B	90
Olmsted	Rochester City	Rochester W-5 P-1	25A	2,673
Olmsted	Rochester City	Rochester W-5 P-1	25B	0
Olmsted	Rochester City	Rochester W-5 P-2	25A	1,075
Olmsted	Rochester City	Rochester W-5 P-2	25B	812
Olmsted	Rochester City	Rochester W-5 P-2	26A	485
Olmsted	Rochester City	Rochester W-5 P-4	25A	931
Olmsted	Rochester City	Rochester W-5 P-4	26A	1,357
Olmsted	Rochester City	Rochester W-6 P-1	25A	1,120
Olmsted	Rochester City	Rochester W-6 P-1	25B	1,953
Olmsted	Rochester City	Rochester W-6 P-7	25A	0
Olmsted	Rochester City	Rochester W-6 P-7	25B	3,036
Olmsted	Rochester City	Rochester W-6 P-8	25B	1,440
Olmsted	Rochester City	Rochester W-6 P-8	26A	0
Olmsted	Rochester Township	Rochester Twp P-1	26A	0
Olmsted	Rochester Township	Rochester Twp P-1	26B	2,013
Ramsey	Maplewood City	Maplewood P-9	43A	1,305
Ramsey	Maplewood City	Maplewood P-9	43B	1,138
Ramsey	Roseville City	Roseville P-10	42A	2,851
Ramsey	Roseville City	Roseville P-10	64A	1,074
Ramsey	Roseville City	Roseville P-3	42A	3,799
Ramsey	Roseville City	Roseville P-3	64A	904
Ramsey	Roseville City	Roseville P-7	42A	2,080
Ramsey	Roseville City	Roseville P-7	64A	1,277
Ramsey	Saint Paul City	Saint Paul W-1 P-11	66A	2,773
Ramsey	Saint Paul City	Saint Paul W-1 P-11	66B	0
Ramsey	Saint Paul City	Saint Paul W-1 P-2	65A	2,336
Ramsey	Saint Paul City	Saint Paul W-1 P-2	66A	1,649
Ramsey	Saint Paul City	Saint Paul W-1 P-8	66A	3,460
Ramsey	Saint Paul City	Saint Paul W-1 P-8	66B	0
Ramsey	Saint Paul City	Saint Paul W-2 P-15	66B	6,291
Ramsey	Saint Paul City	Saint Paul W-2 P-15	67B	0
Ramsey	Saint Paul City	Saint Paul W-2 P-4	65A	2,133
Ramsey	Saint Paul City	Saint Paul W-2 P-4	66B	42



## Political Subdivison Splits Between Districts

AndersonPlaintiffsHD

Counties	Cities and Towns	Voting Districts	District	Population
Ramsey	Saint Paul City	Saint Paul W-3 P-13	65A	431
Ramsey	Saint Paul City	Saint Paul W-3 P-13	65B	2,092
Ramsey	Saint Paul City	Saint Paul W-3 P-2	65A	1,118
Ramsey	Saint Paul City	Saint Paul W-3 P-2	65B	2,404
Ramsey	Saint Paul City	Saint Paul W-4 P-1	64A	2,588
Ramsey	Saint Paul City	Saint Paul W-4 P-1	65A	0
Ramsey	Saint Paul City	Saint Paul W-4 P-6	65A	1,334
Ramsey	Saint Paul City	Saint Paul W-4 P-6	65B	1,996
Ramsey	Saint Paul City	Saint Paul W-5 P-10	64B	66
Ramsey	Saint Paul City	Saint Paul W-5 P-10	66B	1,710
Ramsey	Saint Paul City	Saint Paul W-5 P-2	64A	1,301
Ramsey	Saint Paul City	Saint Paul W-5 P-2	64B	2,015
Ramsey	Saint Paul City	Saint Paul W-5 P-3	64A	712
Ramsey	Saint Paul City	Saint Paul W-5 P-3	64B	2,566
Ramsey	Saint Paul City	Saint Paul W-5 P-7	64B	1,135
Ramsey	Saint Paul City	Saint Paul W-5 P-7	66A	1,706
Ramsey	Saint Paul City	Saint Paul W-6 P-5	67A	5,114
Ramsey	Saint Paul City	Saint Paul W-6 P-5	67B	1,153
Ramsey	Saint Paul City	Saint Paul W-6 P-6	64B	3,001
Ramsey	Saint Paul City	Saint Paul W-6 P-6	66B	262
Ramsey	Saint Paul City	Saint Paul W-6 P-6	67A	3,414
Ramsey	Saint Paul City	Saint Paul W-6 P-6	67B	141
Ramsey	Saint Paul City	Saint Paul W-7 P-1	66B	213
Ramsey	Saint Paul City	Saint Paul W-7 P-1	67B	4,929
Ramsey	Saint Paul City	Saint Paul W-7 P-2	67A	2,043
Ramsey	Saint Paul City	Saint Paul W-7 P-2	67B	1,182
Ramsey	Saint Paul City	Saint Paul W-7 P-9	67A	2,843
Ramsey	Saint Paul City	Saint Paul W-7 P-9	67B	602
Ramsey	Shoreview City	Shoreview P-2	40A	826
Ramsey	Shoreview City	Shoreview P-2	42A	5,214
Ramsey	Shoreview City	Shoreview P-3	40A	3,465
Ramsey	Shoreview City	Shoreview P-3	42A	1,626
Ramsey	Vadnais Heights City	Vadnais Heights P-1	41A	1,746
Ramsey	Vadnais Heights City	Vadnais Heights P-1	42A	471
Ramsey	Vadnais Heights City	Vadnais Heights P-3	41A	1,610
Ramsey	Vadnais Heights City	Vadnais Heights P-3	42A	1,425
Ramsey	Vadnais Heights City	Vadnais Heights P-4	41A	8
Ramsey	Vadnais Heights City	Vadnais Heights P-4	42A	4,209
Ramsey	White Bear Lake City	White Bear Lake W-3 P-2	41A	137
Ramsey	White Bear Lake City	White Bear Lake W-3 P-2	42B	425
Ramsey	White Bear Lake City	White Bear Lake W-5 P-1	41A	4,160
Ramsey	White Bear Lake City	White Bear Lake W-5 P-1	42B	923
Scott	Shakopee City	Shakopee P-11	55A	2,546
Scott	Shakopee City	Shakopee P-11	55B	350
Scott	Shakopee City	Shakopee P-12A	55A	4,041
Scott	Shakopee City	Shakopee P-12A	55B	81
Scott	Shakopee City	Shakopee P-4	55A	4,274

# Political Subdivison Splits Between Districts

Counties	Cities and Towns	Voting Districts	District	Population
Scott	Shakopee City	Shakopee P-4	55B	431
Scott	Shakopee City	Shakopee P-9	55A	1,335
Scott	Shakopee City	Shakopee P-9	55B	1,000
St. Louis	Duluth City	Duluth P-14	08A	0
St. Louis	Duluth City	Duluth P-14	08B	3,246
St. Louis	Duluth City	Duluth P-16	08A	2,436
St. Louis	Duluth City	Duluth P-16	08B	1,755
St. Louis	Duluth City	Duluth P-17	08A	2,393
St. Louis	Duluth City	Duluth P-17	08B	313
St. Louis	Duluth City	Duluth P-23	03B	1,773
St. Louis	Duluth City	Duluth P-23	08A	630
Stearns	Saint Cloud City	Saint Cloud W-1 P-2	13B	1,006
Stearns	Saint Cloud City	Saint Cloud W-1 P-2	14A	1,920
Stearns	Saint Cloud City	Saint Cloud W-1 P-3	13B	128
Stearns	Saint Cloud City	Saint Cloud W-1 P-3	14A	1,504
Stearns	Saint Cloud City	Saint Cloud W-1 P-5	13B	712
Stearns	Saint Cloud City	Saint Cloud W-1 P-5	14A	914
Stearns	Saint Cloud City	Saint Cloud W-1 P-7	13B	195
Stearns	Saint Cloud City	Saint Cloud W-1 P-7	14A	3,881
Stearns	Saint Cloud City	Saint Cloud W-3 P-3	13B	534
Stearns	Saint Cloud City	Saint Cloud W-3 P-3	14A	3,410
Stearns	Saint Cloud City	Saint Cloud W-3 P-5	13B	36
Stearns	Saint Cloud City	Saint Cloud W-3 P-5	14A	1,637
Stearns	Saint Cloud City	Saint Cloud W-3 P-6	13B	191
Stearns	Saint Cloud City	Saint Cloud W-3 P-6	14A	2,015
Stearns	Saint Cloud City	Saint Cloud W-4 P-3	13B	1,401
Stearns	Saint Cloud City	Saint Cloud W-4 P-3	14A	0
Washington	Cottage Grove City	Cottage Grove P-3	54A	5,127
Washington	Cottage Grove City	Cottage Grove P-3	54B	904
Washington	Cottage Grove City	Cottage Grove P-7	53B	1,778
Washington	Cottage Grove City	Cottage Grove P-7	54B	6,028
Washington	Hugo City	Hugo W-1 P-1	35B	4,271
Washington	Hugo City	Hugo W-1 P-1	41B	1,156
Washington	Hugo City	Hugo W-3 P-3A	36A	3,701
Washington	Hugo City	Hugo W-3 P-3A	41B	90
Washington	Hugo City	Hugo W-3 P-3B	35B	101
Washington	Hugo City	Hugo W-3 P-3B	36A	219
Washington	Hugo City	Hugo W-3 P-3B	41B	899
Washington	Woodbury City	Woodbury P-10	43B	963
Washington	Woodbury City	Woodbury P-10	54A	4,034
Washington	Woodbury City	Woodbury P-14	43B	1,114
Washington	Woodbury City	Woodbury P-14	54A	2,798
Washington	Woodbury City	Woodbury P-2	41B	0
Washington	Woodbury City	Woodbury P-2	43B	5,053
Washington	Woodbury City	Woodbury P-7	41B	1,630
Washington	Woodbury City	Woodbury P-7	43B	2,024
Wright	Otsego City	Otsego P-2A	29B	3,855

# Political Subdivison Splits Between Districts

AndersonPlaintiffsHD

---

<b>Counties</b>	<b>Cities and Towns</b>	<b>Voting Districts</b>	<b>District</b>	<b>Population</b>
Wright	Otsego City	Otsego P-2A	30A	3,745
Wright	Otsego City	Otsego P-3	29B	916
Wright	Otsego City	Otsego P-3	30A	238

---

# **Tab I**

User: Paul Anderson et al

Plan Name: AndersonPlaintiffsHD

Plan Type: State House

# Measures of Compactness Report

Wednesday, November 24, 2021

2:57 PM

	Reock	Polsby-Popper	Area/Convex Hull	Population Polygon	Population Circle
Mean	0.44	0.43	0.80	0.78	0.45
Min	0.20	0.20	0.53	0.25	0.11
Max	0.63	0.73	0.97	0.99	0.90
Std. Dev.	0.10	0.11	0.09	0.15	0.16
Sum					

Higher Number is Better

Lower Number is Better

District	Reock	Polsby-Popper	Area/Convex Hull	Population Polygon	Population Circle
01A	0.55	0.39	0.85	0.98	0.90
01B	0.53	0.34	0.81	0.89	0.65
02A	0.46	0.35	0.73	0.57	0.41
02B	0.28	0.27	0.67	0.69	0.41
03A	0.39	0.22	0.73	0.66	0.41
03B	0.34	0.22	0.68	0.34	0.28
04A	0.61	0.73	0.96	0.99	0.56
04B	0.33	0.42	0.83	0.78	0.28
05A	0.57	0.52	0.86	0.87	0.65
05B	0.33	0.27	0.59	0.82	0.50
06A	0.45	0.47	0.80	0.90	0.68
06B	0.48	0.49	0.85	0.83	0.36
07A	0.44	0.50	0.87	0.91	0.25
07B	0.33	0.37	0.72	0.72	0.36
08A	0.29	0.20	0.53	0.80	0.62
08B	0.47	0.52	0.87	0.88	0.67

District	Higher Number is Better			Lower Number is Better	
	Reock	Polsby-Popper	Area/Convex Hull	Population Polygon	Population Circle
09A	0.55	0.29	0.81	0.92	0.90
09B	0.25	0.20	0.63	0.37	0.18
10A	0.54	0.64	0.91	0.94	0.66
10B	0.41	0.42	0.72	0.54	0.30
11A	0.45	0.46	0.80	0.77	0.22
11B	0.52	0.51	0.84	0.87	0.52
12A	0.42	0.58	0.93	0.97	0.65
12B	0.40	0.51	0.88	0.86	0.26
13A	0.42	0.27	0.63	0.25	0.22
13B	0.48	0.47	0.79	0.81	0.45
14A	0.28	0.38	0.70	0.64	0.41
14B	0.43	0.32	0.68	0.61	0.33
15A	0.20	0.23	0.69	0.52	0.16
15B	0.53	0.68	0.95	0.98	0.77
16A	0.38	0.38	0.76	0.77	0.26
16B	0.53	0.43	0.82	0.83	0.53
17A	0.29	0.28	0.78	0.79	0.31
17B	0.32	0.34	0.77	0.89	0.46
18A	0.23	0.20	0.72	0.40	0.29
18B	0.50	0.54	0.92	0.90	0.66
19A	0.43	0.27	0.71	0.57	0.45
19B	0.31	0.38	0.77	0.90	0.27
20A	0.59	0.48	0.84	0.47	0.30
20B	0.20	0.25	0.67	0.87	0.17
21A	0.51	0.55	0.88	0.70	0.52
21B	0.50	0.48	0.81	0.84	0.61
22A	0.48	0.43	0.78	0.74	0.32
22B	0.40	0.37	0.68	0.68	0.35
23A	0.43	0.35	0.79	0.59	0.42
23B	0.44	0.37	0.68	0.95	0.77

District	Higher Number is Better			Lower Number is Better	
	Reock	Polsby-Popper	Area/Convex Hull	Population Polygon	Population Circle
24A	0.50	0.53	0.90	0.84	0.19
24B	0.49	0.63	0.94	0.97	0.66
25A	0.57	0.41	0.79	0.49	0.28
25B	0.48	0.35	0.81	0.77	0.48
26A	0.35	0.26	0.77	0.81	0.48
26B	0.37	0.35	0.79	0.38	0.23
27A	0.42	0.54	0.87	0.97	0.82
27B	0.43	0.56	0.90	0.96	0.44
28A	0.42	0.43	0.75	0.90	0.56
28B	0.33	0.32	0.67	0.60	0.14
29A	0.52	0.58	0.91	0.94	0.48
29B	0.45	0.36	0.79	0.85	0.59
30A	0.38	0.57	0.97	0.95	0.56
30B	0.40	0.26	0.67	0.49	0.30
31A	0.35	0.31	0.67	0.81	0.45
31B	0.54	0.38	0.76	0.84	0.69
32A	0.42	0.42	0.81	0.55	0.18
32B	0.55	0.47	0.85	0.81	0.52
33A	0.52	0.38	0.76	0.75	0.46
33B	0.39	0.43	0.82	0.90	0.49
34A	0.40	0.37	0.79	0.83	0.54
34B	0.39	0.38	0.85	0.83	0.38
35A	0.47	0.53	0.88	0.91	0.62
35B	0.47	0.45	0.77	0.61	0.37
36A	0.37	0.38	0.68	0.70	0.53
36B	0.30	0.39	0.82	0.99	0.26
37A	0.22	0.28	0.60	0.58	0.23
37B	0.49	0.49	0.89	0.88	0.50
38A	0.31	0.39	0.73	0.60	0.27
38B	0.44	0.48	0.82	0.81	0.46

District	Higher Number is Better			Lower Number is Better	
	Reock	Polsby-Popper	Area/Convex Hull	Population Polygon	Population Circle
39A	0.44	0.41	0.78	0.71	0.39
39B	0.56	0.67	0.95	0.98	0.59
40A	0.38	0.23	0.61	0.78	0.56
40B	0.40	0.45	0.81	0.83	0.32
41A	0.63	0.55	0.91	0.87	0.65
41B	0.25	0.29	0.80	0.68	0.11
42A	0.49	0.39	0.77	0.82	0.52
42B	0.25	0.21	0.59	0.57	0.21
43A	0.43	0.45	0.81	0.84	0.44
43B	0.37	0.41	0.78	0.76	0.34
44A	0.59	0.60	0.89	0.93	0.64
44B	0.41	0.33	0.74	0.74	0.44
45A	0.47	0.56	0.87	0.91	0.56
45B	0.54	0.56	0.88	0.82	0.51
46A	0.49	0.54	0.83	0.77	0.37
46B	0.42	0.43	0.81	0.88	0.53
47A	0.54	0.46	0.87	0.76	0.46
47B	0.50	0.38	0.76	0.75	0.51
48A	0.56	0.48	0.87	0.69	0.35
48B	0.54	0.38	0.82	0.89	0.76
49A	0.58	0.43	0.77	0.84	0.64
49B	0.44	0.36	0.72	0.74	0.47
50A	0.41	0.36	0.71	0.67	0.38
50B	0.37	0.50	0.90	0.83	0.30
51A	0.41	0.45	0.84	0.82	0.37
51B	0.21	0.31	0.68	0.64	0.17
52A	0.41	0.40	0.72	0.70	0.37
52B	0.50	0.46	0.76	0.65	0.43
53A	0.34	0.45	0.80	0.87	0.30
53B	0.42	0.38	0.78	0.85	0.50



District	Higher Number is Better			Lower Number is Better	
	Reock	Polsby-Popper	Area/Convex Hull	Population Polygon	Population Circle
54A	0.62	0.51	0.83	0.80	0.59
54B	0.56	0.48	0.86	0.79	0.55
55A	0.34	0.34	0.76	0.95	0.50
55B	0.58	0.47	0.87	0.73	0.44
56A	0.46	0.43	0.80	0.84	0.47
56B	0.45	0.57	0.92	0.92	0.53
57A	0.54	0.63	0.92	0.92	0.55
57B	0.50	0.60	0.88	0.88	0.59
58A	0.52	0.59	0.93	0.80	0.25
58B	0.38	0.48	0.87	0.92	0.40
59A	0.47	0.59	0.87	0.90	0.58
59B	0.37	0.43	0.75	0.74	0.38
60A	0.48	0.59	0.85	0.85	0.43
60B	0.53	0.61	0.88	0.91	0.68
61A	0.38	0.47	0.86	0.75	0.30
61B	0.43	0.46	0.78	0.79	0.45
62A	0.50	0.47	0.81	0.84	0.55
62B	0.54	0.49	0.82	0.83	0.56
63A	0.35	0.43	0.76	0.70	0.28
63B	0.41	0.38	0.74	0.77	0.52
64A	0.60	0.63	0.91	0.88	0.57
64B	0.37	0.41	0.80	0.85	0.51
65A	0.30	0.35	0.69	0.61	0.31
65B	0.51	0.55	0.85	0.86	0.50
66A	0.42	0.48	0.83	0.87	0.48
66B	0.42	0.42	0.70	0.66	0.36
67A	0.50	0.59	0.92	0.90	0.55
67B	0.41	0.55	0.88	0.89	0.39

## Measures of Compactness Summary





<b>Reock</b>	The measure is always between 0 and 1, with 1 being the most compact.
<b>Polsby-Popper</b>	The measure is always between 0 and 1, with 1 being the most compact.
<b>Area / Convex Hull</b>	The measure is always between 0 and 1, with 1 being the most compact.
<b>Population Polygon</b>	The measure is always between 0 and 1, with 1 being the most compact.
<b>Population Circle</b>	The measure is always between 0 and 1, with 1 being the most compact.

# Tab J

## Districts & Their Incumbents

Friday, November 19, 2021

3:20 PM

Number of Incumbents Paired:	18	
Number of Open Seats:	9	
Democrat v. Democrat:	4	
Republican v. Republican:	3	
Democrat v. Republican:	2	

DISTRICT	NAME	PARTY	Previous District
01A	John Burkel	R	01A
01B	Debra Kiel	R	01B
02A	Matt Grossell	R	02A
02A	Rob Ecklund	DFL	03A
02B	Julie Sandstede	DFL	06A
03A	Dave Lislegard	DFL	06B
03B	Mary Murphy	DFL	03B
04A	Steve Green	R	02B
04B	John Poston	R	09A
05A	Matt Bliss	R	05A
05B	Spencer Igo	R	05B
06A	Josh Heintzeman	R	10A
06B	Dale Lueck	R	10B
07A	Mike Sundin	DFL	11A
07B	Nathan Nelson	R	11B
08A	Liz Olson	DFL	07B
08B	Jennifer Schultz	DFL	07A
09A	Heather Keeler	DFL	04A
09B	Jeff Backer	R	12A
09B	Paul Marquart	DFL	04B
10A	Jordan Rasmusson	R	08A
10B			
11A	Ron Kresha	R	09B
11B	Sondra Erickson	R	15A
12A	Mary Franson	R	08B
12B	Paul Anderson	R	12B
13A	Lisa Demuth	R	13A
13B	Tama Theis	R	14A
14A	Tim O'Driscoll	R	13B
14B	Dan Wolgamott	DFL	14B
15A			
15B	Tim Miller	R	17A
15B	Dave Baker	R	17B

## Districts & Their Incumbents

AndersonPlaintiffsHD

DISTRICT	NAME	PARTY	Previous District
16A	Dean Urdahl	R	18A
16B	Glenn Gruenhagen	R	18B
17A	Chris Swedzinski	R	16A
17B	Paul Torkelson	R	16B
18A	Susan Ackland	R	19A
18B	Luke Frederick	DFL	19B
19A	Brian Pfarr	R	20A
19B	Todd Lippert	DFL	20B
20A	Pat Garofalo	R	58B
20B	Barb Haley	R	21A
21A	Joe Schomacker	R	22A
21B	Rod Hamilton	R	22B
22A	Bjorn Olson	R	23A
22A	Jeremy Munson	R	23B
22B	Peggy Bennett	R	27A
23A	Brian Daniels	R	24B
23B	John Petersburg	R	24A
24A	Duane Quam	R	25A
24B	Patricia Mueller	R	27B
25A	Steve Draskowski	R	21B
25B	Liz Boldon	DFL	25B
26A	Tina Liebling	DFL	26A
26B	Nels Pierson	R	26B
27A	Gene Pelowski, Jr.	DFL	28A
27B	Greg Davids	R	28B
28A	Marion O'Neill	R	29B
28B	Joe McDonald	R	29A
29A	Shane Mekeland	R	15B
29B	Eric Lucero	R	30B
30A	Paul Novotny	R	30A
30B	Kurt Daudt	R	31A
31A	Cal Bahr	R	31B
31A	Brian Johnson	R	32A
31B	Anne Neu	R	32B
32A	Jerry Hertaus	R	33A
32B	Kelly Morrison	DFL	33B
33A	Kristin Robbins	R	34A
33B	Kristin Bahner	DFL	34B
34A	John Heinrich	R	35A
34B	Peggy Scott	R	35B
35A	Nolan West	R	37B
35B	Donald Raleigh	R	38A
36A	Bob Dettmer	R	39A

## Districts & Their Incumbents

AndersonPlaintiffsHD

DISTRICT	NAME	PARTY	Previous District
36B	Shelly Christensen	DFL	39B
37A	Zach Stephenson	DFL	36A
37B			
38A	Melissa Hortman	DFL	36B
38B	Michael Nelson	DFL	40A
39A	Erin Koegel	DFL	37A
39B			
40A	Kelly Moller	DFL	42A
40B	Sandra Feist	DFL	41B
40B	Connie Bernardy	DFL	41A
41A	Ami Wazlawik	DFL	38B
41B			
42A	Jamie Becker-Finn	DFL	42B
42B	Peter Fischer	DFL	43A
43A	Leon Lillie	DFL	43B
43B	Tou Xiong	DFL	53A
44A	Ginny Klevorn	DFL	44A
44B			
45A	Cedrick Frazier	DFL	45A
45B	Samantha Vang	DFL	40B
46A	Mike Freiberg	DFL	45B
46A	Ryan Winkler	DFL	46A
46B			
47A	Laurie Pryor	DFL	48A
47A	Patty Acomb	DFL	44B
47B	Cheryl Youakim	DFL	46B
48A	Jim Nash	R	47A
48B			
49A	Greg Boe	R	47B
49B	Carlie Kotyza-Witthuhn	DFL	48B
50A	Heather Edelson	DFL	49A
50B	Michael Howard	DFL	50A
51A	Steve Elkins	DFL	49B
51B	Andrew Carlson	DFL	50B
52A	Sandra Masin	DFL	51A
52B	Liz Reyer	DFL	51B
53A	Ruth Richardson	DFL	52B
53A	Rick Hansen	DFL	52A
53B	Keith Franke	R	54A
54A	Steve Sandell	DFL	53B
54B	Tony Jurgens	R	54B
55A	Erik Mortensen	R	55A
55B	Tony Albright	R	55B
56A	Jessica Hanson	DFL	56A

## Districts & Their Incumbents

AndersonPlaintiffsHD

DISTRICT	NAME	PARTY	Previous District
56B	Kaela Berg	DFL	56B
57A	Robert Bierman	DFL	57A
57B	John Huot	DFL	57B
58A	Jon Koznick	R	58A
58B			
59A	Fue Lee	DFL	59A
59B	Esther Agbaje	DFL	59B
60A	Sydney Jordan	DFL	60A
60B	Mohamud Noor	DFL	60B
61A	Frank Hornstein	DFL	61A
61B	Jamie Long	DFL	61B
62A	Hodan Hassan	DFL	62A
62B	Aisha Gomez	DFL	62B
63A	Jim Davnie	DFL	63A
63B	Emma Greenman	DFL	63B
64A	Alice Hausman	DFL	66A
64B	Athena Hollins	DFL	66B
65A	Kaohly Her	DFL	64A
65B	Dave Pinto	DFL	64B
66A	Rena Moran	DFL	65A
66B	Carlos Mariani	DFL	65B
67A	John Thompson	DFL	67A
67B	Jay Xiong	DFL	67B

# **Tab K**



## Plan Components (Short)

Wednesday, November 24, 2021

4:11 PM

### District 01

#### County Clay

- MCD Felton City
- MCD Felton Township
- MCD Georgetown City
- MCD Georgetown Township
- MCD Hagen Township
- MCD Ulen City
- MCD Ulen Township
- MCD Viding Township

#### County Kittson

#### County Marshall

#### County Norman

#### County Pennington

#### County Polk

#### County Red Lake

#### County Roseau

### District 02

#### County Beltrami

- MCD Alaska Township
- MCD Battle Township
- MCD Benville Township
- MCD Birch Township
- MCD Blackduck City
- MCD Buzzle Township
- MCD Cormant Township
- MCD Durand Township
- MCD Eckles Township
- MCD Funkley City
- MCD Grant Valley Township
- MCD Hagali Township
- MCD Hamre Township
- MCD Hines Township
- MCD Hornet Township
- MCD Jones Township
- MCD Kelliher City
- MCD Kelliher Township
- MCD Lammers Township
- MCD Langor Township
- MCD Lee Township
- MCD Liberty Township
- MCD Lower Red Lake Unorganized
- MCD Maple Ridge Township
- MCD Minnie Township

**District 02**

**County Beltrami**

- MCD Nebish Township
- MCD North Beltrami Unorganized
- MCD O'Brien Township
- MCD Port Hope Township
- MCD Quiring Township
- MCD Roosevelt Township
- MCD Shooks Township
- MCD Shotley Brook Unorganized
- MCD Shotley Township
- MCD Solway City
- MCD Spruce Grove Township
- MCD Steenerson Township
- MCD Summit Township
- MCD Taylor Township
- MCD Tenstrike City
- MCD Turtle Lake Township
- MCD Turtle River City
- MCD Upper Red Lake Unorganized
- MCD Waskish Township
- MCD Wilton City
- MCD Woodrow Township

**County Clearwater**

- MCD Bagley City
- MCD Clearbrook City
- MCD Clover Township
- MCD Copley Township
- MCD Dudley Township
- MCD Eddy Township
- MCD Gonvick City
- MCD Greenwood Township
- MCD Hangaard Township
- MCD Holst Township
- MCD Leon Township
- MCD Leonard City
- MCD North Clearwater Unorganized
- MCD Pine Lake Township
- MCD Pople Township
- MCD Shevlin City
- MCD Shevlin Township
- MCD Sinclair Township
- MCD Winsor Township

**County Itasca**

- MCD Alvwood Township
- MCD Ardenhurst Township
- MCD Bearville Township
- MCD Bigfork City

**District 02**

**County Itasca**

- MCD Bigfork Township
- MCD Carpenter Township
- MCD Effie City
- MCD Grattan Township
- MCD Keewatin City
- MCD Kinghurst Township
- MCD Moose Park Township
- MCD Nashwauk City
- MCD Nashwauk Township
- MCD Nore Township
- MCD North Itasca Unorganized
- MCD Pomroy Township
- MCD Unorganized 14925 Unorganized
- MCD Wirt Township

**County Koochiching**

**County Lake of the Woods**

**County St. Louis**

- MCD Alango Township
- MCD Angora Township
- MCD Balkan Township
- MCD Buhl City
- MCD Cherry Township
- MCD Chisholm City
- MCD Clinton Township
- MCD Eveleth City
- MCD Fayal Township
- MCD French Township
- MCD Great Scott Township
- MCD Hibbing City
- MCD Iron Junction City
- MCD Janette Lake Unorganized
- MCD Kinney City
- MCD Lake Vermilion Unorganized
- MCD Leonidas City
- MCD McCormack Unorganized
- MCD Morcom Township
- MCD Mountain Iron City
- MCD Nett Lake Unorganized
- MCD Sand Lake Unorganized
- MCD Sandy Township
- MCD Sturgeon Township

**District 03**

**County Cook**

**County Lake**

**County St. Louis**

- MCD Alden Township

**District 03**

**County St. Louis**

- MCD Ault Township
- MCD Aurora City
- MCD Babbitt City
- MCD Bassett Township
- MCD Beatty Township
- MCD Birch Lake Unorganized
- MCD Biwabik City
- MCD Biwabik Township
- MCD Breitung Township
- MCD Camp 5 Township
- MCD Canosia Township
- MCD Colvin Township
- MCD Cook City
- MCD Cotton Township
- MCD Crane Lake Township
- MCD Duluth City
- VTD: 271370265
- 1003 1005 1006 1012 1013 1014 1015 1016 1017 1018 1019 1025
- 1026 1027 1028 1029 1030 1031 1045 1048 1051 1052 1060 1061
- 1062 1063 1067 1068 1069 1070 1071 1078 1079 2000 2001 2004
- 2005 2006 2007 2008 2009 2010 2011 2012 2013 2014 2015 2016
- 2017 2018 2019 2020 2021 2022 2023
- MCD Duluth Township
- MCD Eagles Nest Township
- MCD Ellsburg Township
- MCD Ely City
- MCD Embarrass Township
- MCD Fairbanks Township
- MCD Field Township
- MCD Fredenberg Township
- MCD Gheen Unorganized
- MCD Gilbert City
- MCD Gnesen Township
- MCD Grand Lake Township
- MCD Greenwood Township
- MCD Hay Lake Unorganized
- MCD Heikkala Lake Unorganized
- MCD Hermantown City
- MCD Hoyt Lakes City
- MCD Kabetogama Township
- MCD Kugler Township
- MCD Lakewood Township
- MCD Leiding Township
- MCD Linden Grove Township
- MCD McKinley City
- MCD Midway Township

**District 03**

**County St. Louis**

- MCD Morse Township
- MCD Normanna Township
- MCD North Star Township
- MCD Northeast Saint Louis Unorganized
- MCD Northwest Saint Louis Unorganized
- MCD Orr City
- MCD Owens Township
- MCD Pequaywan Township
- MCD Pike Township
- MCD Portage Township
- MCD Proctor City
- MCD Rice Lake City
- MCD Tower City
- MCD Vermilion Lake Township
- MCD Virginia City
- MCD Waasa Township
- MCD White Township
- MCD Whiteface Reservoir Unorganized
- MCD Willow Valley Township
- MCD Winton City
- MCD Wuori Township

**District 04**

**County Becker**

**County Cass**

- MCD Ansel Township
- MCD Becker Township
- MCD Bull Moose Township
- MCD Bungo Township
- MCD Byron Township
- MCD East Gull Lake City
- MCD Fairview Township
- MCD Home Brook Township
- MCD Lake Shore City
- MCD Loon Lake Township
- MCD Maple Township
- MCD May Township
- MCD McKinley Township
- MCD Meadow Brook Township
- MCD Moose Lake Township
- MCD Pillager City
- MCD Poplar Township
- MCD Sylvan Township
- MCD Walden Township

**County Clearwater**

- MCD Bear Creek Township
- MCD Falk Township

**District 04**

**County Clearwater**

- MCD Itasca Township
- MCD La Prairie Township
- MCD Long Lost Lake Township
- MCD Minerva Township
- MCD Moose Creek Township
- MCD Nora Township
- MCD Rice Township
- MCD South Clearwater Unorganized

**County Hubbard**

- MCD Arago Township
- MCD Badoura Township
- MCD Clay Township
- MCD Clover Township
- MCD Crow Wing Lake Township
- MCD Fern Township
- MCD Guthrie Township
- MCD Helga Township
- MCD Hendrickson Township
- MCD Henrietta Township
- MCD Hubbard Township
- MCD Lake Alice Township
- MCD Lake Emma Township
- MCD Lake George Township
- MCD Lake Hattie Township
- MCD Mantrap Township
- MCD Nevis City
- MCD Nevis Township
- MCD Park Rapids City
- MCD Rockwood Township
- MCD Schoolcraft Township
- MCD Straight River Township
- MCD Thorpe Township
- MCD Todd Township
- MCD White Oak Township

**County Mahanomen**

**County Wadena**

**District 05**

**County Beltrami**

- MCD Bemidji City
- MCD Bemidji Township
- MCD Brook Lake Unorganized
- MCD Frohn Township
- MCD Moose Lake Township
- MCD Northern Township
- MCD Sugar Bush Township
- MCD Ten Lake Township

**District 05**

**County Beltrami**

MCD Turtle River Township

**County Cass**

MCD Backus City

MCD Bena City

MCD Beulah Township

MCD Birch Lake Township

MCD Blind Lake Township

MCD Boy Lake Township

MCD Boy River City

MCD Boy River Township

MCD Cass Lake City

MCD Crooked Lake Township

MCD Deerfield Township

MCD East Cass Unorganized

MCD Federal Dam City

MCD Gould Township

MCD Hackensack City

MCD Hiram Township

MCD Inguadona Township

MCD Kego Township

MCD Leech Lake Township

MCD Lima Township

MCD Longville City

MCD North Cass Unorganized

MCD Otter Tail Peninsula Township

MCD Pike Bay Township

MCD Pine Lake Township

MCD Ponto Lake Township

MCD Powers Township

MCD Remer City

MCD Remer Township

MCD Rogers Township

MCD Salem Township

MCD Shingobee Township

MCD Slater Township

MCD Smoky Hollow Township

MCD Thunder Lake Township

MCD Torrey Township

MCD Trelipe Township

MCD Turtle Lake Township

MCD Wabedo Township

MCD Wahnena Unorganized

MCD Walker City

MCD Wilkinson Township

MCD Woodrow Township

**County Hubbard**

**District 05**

**County Hubbard**

- MCD Akeley City
- MCD Akeley Township
- MCD Farden Township
- MCD Hart Lake Township
- MCD Lakeport Township
- MCD Laporte City
- MCD Steamboat River Township

**County Itasca**

- MCD Arbo Township
- MCD Balsam Township
- MCD Blackberry Township
- MCD Bovey City
- MCD Bowstring Lake Unorganized
- MCD Bowstring Township
- MCD Calumet City
- MCD Cohasset City
- MCD Coleraine City
- MCD Deer Lake Unorganized
- MCD Deer River City
- MCD Deer River Township
- MCD Feeley Township
- MCD Good Hope Township
- MCD Goodland Township
- MCD Grand Rapids City
- MCD Greenway Township
- MCD Harris Township
- MCD La Prairie City
- MCD Lake Jessie Township
- MCD Lawrence Township
- MCD Little Sand Lake Unorganized
- MCD Lone Pine Township
- MCD Marble City
- MCD Marcell Township
- MCD Max Township
- MCD Morse Township
- MCD Oteneagen Township
- MCD Sago Township
- MCD Sand Lake Township
- MCD Spang Township
- MCD Splithand Township
- MCD Squaw Lake City
- MCD Stokes Township
- MCD Taconite City
- MCD Third River Township
- MCD Trout Lake Township
- MCD Wabana Township



---

**District 05**

**County Itasca**

- MCD Warba City
- MCD Wawina Township
- MCD Wildwood Township
- MCD Zemple City

---

**District 06**

**County Aitkin**

**County Cass**

- MCD Barclay Township
- MCD Chickamaw Beach City
- MCD Pine River City
- MCD Pine River Township
- MCD Wilson Township

**County Crow Wing**

---

**District 07**

**County Carlton**

**County Chisago**

- MCD Fish Lake Township
- MCD Harris City
- MCD Nessel Township
- MCD Rush City City
- MCD Rushseba Township
- MCD Sunrise Township

**County Pine**

**County St. Louis**

- MCD Alborn Township
- MCD Arrowhead Township
- MCD Brevator Township
- MCD Brookston City
- MCD Cedar Valley Township
- MCD Culver Township
- MCD Elmer Township
- MCD Fine Lakes Township
- MCD Floodwood City
- MCD Floodwood Township
- MCD Halden Township
- MCD Industrial Township
- MCD Kelsey Township
- MCD Lavell Township
- MCD McDavitt Township
- MCD Meadowlands City
- MCD Meadowlands Township
- MCD Ness Township
- MCD New Independence Township
- MCD Northland Township
- MCD Potshot Lake Unorganized
- MCD Prairie Lake Township

**District 07**

**County St. Louis**

- MCD Solway Township
- MCD Stoney Brook Township
- MCD Toivola Township
- MCD Van Buren Township

**District 08**

**County St. Louis**

- MCD Duluth City
- VTD: 271370140
- VTD: 271370145
- VTD: 271370150
- VTD: 271370155
- VTD: 271370160
- VTD: 271370165
- VTD: 271370170
- VTD: 271370175
- VTD: 271370180
- VTD: 271370190
- VTD: 271370195
- VTD: 271370200
- VTD: 271370205
- VTD: 271370210
- VTD: 271370215
- VTD: 271370220
- VTD: 271370230
- VTD: 271370240
- VTD: 271370245
- VTD: 271370250
- VTD: 271370255
- VTD: 271370260
- VTD: 271370265
- 1064 1065 1066 1072 1073 1075 1076
- VTD: 271370270
- VTD: 271370275
- VTD: 271370280
- VTD: 271370285
- VTD: 271370290
- VTD: 271370295
- VTD: 271370300
- VTD: 271370305
- VTD: 271370315
- VTD: 271370320
- VTD: 271370325

MCD Lake Superior Unorganized

**District 09**

**County Clay**

- MCD Alliance Township

**District 09**

**County Clay**

- MCD Barnesville City
- MCD Barnesville Township
- MCD Comstock City
- MCD Cromwell Township
- MCD Dilworth City
- MCD Eglon Township
- MCD Elkton Township
- MCD Elmwood Township
- MCD Flowing Township
- MCD Glyndon City
- MCD Glyndon Township
- MCD Goose Prairie Township
- MCD Hawley City
- MCD Hawley Township
- MCD Highland Grove Township
- MCD Hitterdal City
- MCD Holy Cross Township
- MCD Humboldt Township
- MCD Keene Township
- MCD Kragnes Township
- MCD Kurtz Township
- MCD Moland Township
- MCD Moorhead City
- MCD Moorhead Township
- MCD Morken Township
- MCD Oakport Township
- MCD Parke Township
- MCD Riverton Township
- MCD Sabin City
- MCD Skree Township
- MCD Spring Prairie Township
- MCD Tansem Township

**County Grant**

- MCD Delaware Township
- MCD Elbow Lake Township
- MCD Gorton Township
- MCD Herman City
- MCD Hoffman City
- MCD Land Township
- MCD Lawrence Township
- MCD Logan Township
- MCD Macsville Township
- MCD Norcross City
- MCD North Ottawa Township
- MCD Roseville Township

**County Stevens**

---

**District 09**

**County Traverse**

**County Wilkin**

---

**District 10**

**County Otter Tail**

**County Todd**

---

**District 11**

**County Benton**

- MCD Alberta Township
- MCD Foley City
- MCD Gilman City
- MCD Gilmanton Township
- MCD Graham Township
- MCD Langola Township
- MCD Rice City
- MCD Royalton City

**County Cass**

- MCD Motley City

**County Kanabec**

**County Mille Lacs**

**County Morrison**

**County Sherburne**

- MCD Princeton City

---

**District 12**

**County Douglas**

**County Grant**

- MCD Ashby City
- MCD Barrett City
- MCD Elbow Lake City
- MCD Elk Lake Township
- MCD Erdahl Township
- MCD Lien Township
- MCD Pelican Lake Township
- MCD Pomme de Terre Township
- MCD Sanford Township
- MCD Stony Brook Township
- MCD Wendell City

**County Kandiyohi**

- MCD Burbank Township
- MCD Regal City
- MCD Roseville Township

**County Pope**

**County Stearns**

- MCD Albany City
- MCD Albany Township
- MCD Ashley Township
- MCD Avon City
- MCD Avon Township

**District 12**

**County Stearns**

- MCD Belgrade City
- MCD Brooten City
- MCD Crow Lake Township
- MCD Crow River Township
- MCD Elrosa City
- MCD Farming Township
- MCD Freeport City
- MCD Getty Township
- MCD Greenwald City
- MCD Grove Township
- MCD Holding Township
- MCD Holdingford City
- MCD Krain Township
- MCD Lake George Township
- MCD Lake Henry City
- MCD Lake Henry Township
- MCD Meire Grove City
- MCD Melrose City
- MCD Melrose Township
- MCD Millwood Township
- MCD New Munich City
- MCD North Fork Township
- MCD Oak Township
- MCD Raymond Township
- MCD Saint Anthony City
- MCD Saint Martin City
- MCD Saint Martin Township
- MCD Saint Rosa City
- MCD Sauk Centre City
- MCD Sauk Centre Township
- MCD Spring Hill City
- MCD Spring Hill Township

**District 13**

**County Stearns**

- MCD Brockway Township
- MCD Clearwater City
- MCD Cold Spring City
- MCD Collegeville Township
- MCD Eden Lake Township
- MCD Eden Valley City
- MCD Fair Haven Township
- MCD Kimball City
- MCD Luxemburg Township
- MCD Lynden Township
- MCD Maine Prairie Township
- MCD Munson Township

**District 13**

**County Stearns**

- MCD Paynesville City
- MCD Paynesville Township
- MCD Richmond City
- MCD Rockville City
- MCD Roscoe City
- MCD Saint Augusta City
- MCD Saint Cloud City

VTD: 271450265

2017	2018	2019	2020	2021	2024	2025	2026	2027	2028	2029	2030
2031	2032	2033	2034	2035	2036	2037	2047	2048	2049	2050	2051
2046	2048	2049	2050								
2052	2053	2054	2055	2056	2057	2058	2059				
3000	3010	3016	3017	3018							

VTD: 271450270

2004	2005	2006	2007	2008	2009	2022	2023				
2033	2034										

VTD: 271450275

VTD: 271450280

2009	2010	2011	2012	2013	2014	2021	2022	2023	2024	2025	2026
2027	2028	2029	2030	2031	2032	2035	2036	2037	2038	2039	2040
2041	2042	2043	2044	2045	2047						

VTD: 271450285

VTD: 271450290

1000	1025	1026	1037	1038	1039	1040	1043	1047			
------	------	------	------	------	------	------	------	------	--	--	--

VTD: 271450305

VTD: 271450307

VTD: 271450310

1000	2032										
1027	1028	1029	1030	1031	1032	1033	3022	3028	3030	3031	3032
3001											

VTD: 271450315

3021

VTD: 271450317

3016	3017	3018	3019	3020	3033	4016	4017				
------	------	------	------	------	------	------	------	--	--	--	--

VTD: 271450330

VTD: 271450335

VTD: 271450340

1001	1002	1004	1005	1006	1007	1008	1009	1010	1011	1012	1013
1018	1019	1020	1021	1022	1023	1024	1025	1026	1027	3000	3001
3002	3003	3004	3005	3006	3007	3008	3009	3012	3013	3014	3015
3016	3017	3018	3019	3020	3021	3022	3023	3024	3025	3027	3028
3029	3030	3031									

VTD: 271450345

VTD: 271450350

VTD: 271450355

VTD: 271450360

**District 13**

**County Stearns**

- MCD Saint Joseph City
- MCD Saint Joseph Township
- MCD Saint Stephen City
- MCD Saint Wendel Township
- MCD Waite Park City
- MCD Wakefield Township
- MCD Zion Township

**District 14**

**County Benton**

- MCD Glendorado Township
- MCD Granite Ledge Township
- MCD Mayhew Lake Township
- MCD Maywood Township
- MCD Minden Township
- MCD Saint Cloud City
- MCD Saint George Township
- MCD Sartell City
- MCD Sauk Rapids City
- MCD Sauk Rapids Township
- MCD Watab Township

**County Sherburne**

- MCD Haven Township
- MCD Saint Cloud City

**County Stearns**

- MCD Le Sauk Township
- MCD Saint Cloud City

VTD: 271450260

VTD: 271450265

1016	1017	1018	1019	1020	1024	1025	2000	2001	2002	2003	2004
------	------	------	------	------	------	------	------	------	------	------	------

2002	2006	2007	3040
------	------	------	------

2005	2006	2007	2008	2009	2010	2011	2012	2013	2014	2015	2016
------	------	------	------	------	------	------	------	------	------	------	------

2012	2013	2014	2015	2016	2038	2039	2040	2041	2042	2043	2044
------	------	------	------	------	------	------	------	------	------	------	------

2017	2018	2019	2020	2021	2022	2023	2024	2025	2026	2027	2028
------	------	------	------	------	------	------	------	------	------	------	------

2029

2045	2046	2060	2061
------	------	------	------

VTD: 271450270

1000	1001	1002	1003	1004	1005	1006	1007	1008	1009	1010	1011
------	------	------	------	------	------	------	------	------	------	------	------

1012	1013	1014	1015	1021	1022	1023
------	------	------	------	------	------	------

2000	2001	2002	2003	2010	2011
------	------	------	------	------	------

3007	3008	3009	3010	3011	3012	3013	3014	3015	3016	3017	3018
------	------	------	------	------	------	------	------	------	------	------	------

3019	3020	3028	3029	3030	3031	3032	3033	3034	3035	3036	3041
------	------	------	------	------	------	------	------	------	------	------	------

VTD: 271450280

1014	2000	2001	2002	2003	2004	2005	2006	2015	2016	2017	2018
------	------	------	------	------	------	------	------	------	------	------	------

2019	2020	2051
------	------	------

3000	3001	3002	3003	3004	3005	3006	3021	3022	3023	3024	3025
------	------	------	------	------	------	------	------	------	------	------	------

3026	3027
------	------

**District 14**

**County Stearns**

MCD Saint Cloud City

VTD: 271450280

4032 4033 4034 4035

VTD: 271450290

1000 1001 1002 1003 1004 1005 1006 1007 1008 2001 2018 3000  
 2004 2005  
 3001 3002 3003 3004 3005 3006 3007 3008 3009 3010 3011 3012  
 3013 3014 3015 3016

VTD: 271450295

VTD: 271450310

1000 1001 1002 1003 1004 1005 1006 1007 1008 1009 1010 1011  
 1012 1013 1014 1015 1016 1017 1018 1019 1020 1021 2000 2001  
 2002 2003 2004 2005 2006 2007 2008 2009 2010 2011 2012 2013  
 2014 2015 2016 2017 2018 2019 2020 2021 2022 2023 2024 2025  
 3002 3003 3004 3005 3006 3007

VTD: 271450312

VTD: 271450315

1019 3002 3003 3004 3005 3006 3010  
 2006 2007 2008 2009 2010 2011 2012 2013 2014 2015 2016 3003  
 3004 3005 3006 3007 3008 3009 3010 3023 3024 3025 3026 3027  
 3029

VTD: 271450317

1003 1004 1005 1006 1007 1008 1009 1010 1011 1012 1013 1018  
 1019 1020 1021 1022 1027 2000 2001 2002 2003 2004 2005 2006  
 2007  
 2007 2008 2009 2010 2011 2012 2013  
 3000 3001 3002 3011 3012 3013 3014 3015 4000 4001 4002 4003  
 4004 4005 4006 4007 4008 4009 4010 4011 4012 4013 4014 4015  
 4018 4019 4020 4021 4022

VTD: 271450320

VTD: 271450340

1000

MCD Sartell City

**District 15**

**County Big Stone**

**County Chippewa**

**County Kandiyohi**

MCD Arctander Township

MCD Atwater City

MCD Blomkest City

MCD Colfax Township

MCD Dovre Township

MCD East Lake Lillian Township

MCD Edwards Township

MCD Fahlun Township

MCD Genessee Township



**District 15**

**County Kandiyohi**

- MCD Green Lake Township
- MCD Harrison Township
- MCD Holland Township
- MCD Irving Township
- MCD Kandiyohi City
- MCD Kandiyohi Township
- MCD Lake Andrew Township
- MCD Lake Elizabeth Township
- MCD Lake Lillian City
- MCD Lake Lillian Township
- MCD Mamme Township
- MCD New London City
- MCD New London Township
- MCD Norway Lake Township
- MCD Pennock City
- MCD Prinsburg City
- MCD Raymond City
- MCD Roseland Township
- MCD Saint Johns Township
- MCD Spicer City
- MCD Sunburg City
- MCD Whitefield Township
- MCD Willmar City
- MCD Willmar Township

**County Renville**

**County Swift**

**District 16**

**County McLeod**

- MCD Acoma Township
- MCD Biscay City
- MCD Brownton City
- MCD Collins Township
- MCD Glencoe City
- MCD Glencoe Township
- MCD Hassan Valley Township
- MCD Hutchinson City
- MCD Hutchinson Township
- MCD Lynn Township
- MCD Penn Township
- MCD Rich Valley Township
- MCD Round Grove Township
- MCD Stewart City
- MCD Sumter Township

**County Meeker**

**County Sibley**

**County Wright**

**District 16**

**County Wright**

- MCD Annandale City
- MCD Clearwater City
- MCD Clearwater Township
- MCD Cokato City
- MCD Cokato Township
- MCD Corinna Township
- MCD French Lake Township
- MCD Silver Creek Township
- MCD South Haven City
- MCD Southside Township

**District 17**

**County Brown**

**County Lac qui Parle**

**County Lyon**

- MCD Clifton Township
- MCD Cottonwood City
- MCD Eidsvold Township
- MCD Fairview Township
- MCD Ghent City
- MCD Grandview Township
- MCD Lake Marshall Township
- MCD Lucas Township
- MCD Marshall City
- MCD Minneota City
- MCD Nordland Township
- MCD Stanley Township
- MCD Taunton City
- MCD Vallery Township
- MCD Westerheim Township

**County Redwood**

- MCD Belview City
- MCD Brookville Township
- MCD Charlestown Township
- MCD Clements City
- MCD Delhi City
- MCD Delhi Township
- MCD Granite Rock Township
- MCD Honner Township
- MCD Kintire Township
- MCD Lucan City
- MCD Milroy City
- MCD Morgan City
- MCD Morgan Township
- MCD New Avon Township
- MCD Paxton Township
- MCD Redwood Falls City

---

**District 17**

**County Redwood**

- MCD Redwood Falls Township
- MCD Sanborn City
- MCD Seaforth City
- MCD Sheridan Township
- MCD Sherman Township
- MCD Sundown Township
- MCD Swedes Forest Township
- MCD Three Lakes Township
- MCD Underwood Township
- MCD Vail Township
- MCD Vesta City
- MCD Vesta Township
- MCD Wabasso City
- MCD Wanda City
- MCD Westline Township
- MCD Willow Lake Township

**County Watonwan**

**County Yellow Medicine**

---

**District 18**

**County Blue Earth**

- MCD Eagle Lake City
  - VTD: 270130040
  - 3004
- MCD Jamestown Township
- MCD Lime Township
- MCD Madison Lake City
- MCD Mankato City
- MCD Mankato Township
- MCD Skyline City
- MCD South Bend Township

**County Nicollet**

---

**District 19**

**County Dakota**

- MCD Greenvale Township
- MCD Northfield City
- MCD Sciota Township
- MCD Waterford Township

**County Goodhue**

- MCD Stanton Township

**County Le Sueur**

**County Rice**

- MCD Bridgewater Township
- MCD Dundas City
- MCD Erin Township
- MCD Forest Township
- MCD Lonsdale City

**District 19**

**County Rice**

- MCD Northfield City
- MCD Northfield Township
- MCD Webster Township
- MCD Wheatland Township

**County Scott**

- MCD Belle Plaine City
- MCD Belle Plaine Township
- MCD Blakeley Township
- MCD Cedar Lake Township
- MCD Helena Township
- MCD New Prague City
- MCD Saint Lawrence Township

**County Waseca**

- MCD Elysian City

**District 20**

**County Dakota**

- MCD Castle Rock Township
- MCD Coates City
- MCD Douglas Township
- MCD Empire Township
- MCD Farmington City
- MCD Hampton City
- MCD Hampton Township
- MCD Marshan Township
- MCD Miesville City
- MCD New Trier City
- MCD Randolph City
- MCD Randolph Township
- MCD Ravenna Township
- MCD Rosemount City

VTD: 270374220

1000	1001	1002	1003	1004	1005	1006	1007	1008	1009	1010	1011
1000	1001	1002	1003	1004	1005	1006	1007	1008	1009	1010	1011
1012	1014	1015	1016	1017	1018	1019	1020	1021	1022	1023	1024
1012	1013	1014	1015	1016	1017	1018	1019	1020	1021	1023	1024
1025	1026	1027	1028	1029	1030	1031	1032	1033	1034	2000	2001
1025	1026	1027	2000	2001	2002	2003	2004				
2002	2003	2004	2005	2006	2007	2008	2009	2010	2011	2014	2015
2017	2018	2019	2020	2021	2022	2023	2024	2025	2026	2027	2028
2029	2036	2037	2038	2039	2040	2041	2042	2043			

VTD: 270374270

1013	2012	2013	2016	2044	2045						
3000	3001	3002	3004	3005	3006	3007	5000	5001	5002	5003	5004
5005											

- MCD Vermillion City
- MCD Vermillion Township

---

**District 20**

**County Goodhue**

- MCD Bellechester City
- MCD Belvidere Township
- MCD Cannon Falls City
- MCD Cannon Falls Township
- MCD Featherstone Township
- MCD Florence Township
- MCD Goodhue City
- MCD Goodhue Township
- MCD Hay Creek Township
- MCD Lake City City
- MCD Red Wing City
- MCD Vasa Township
- MCD Wacouta Township
- MCD Welch Township

**County Wabasha**

- MCD Bellechester City
- MCD Glasgow Township
- MCD Greenfield Township
- MCD Kellogg City
- MCD Lake City
- MCD Lake Township
- MCD Minneiska City
- MCD Minneiska Township
- MCD Mount Pleasant Township
- MCD Pepin Township
- MCD Wabasha City
- MCD Watopa Township
- MCD West Albany Township

**County Winona**

- MCD Minneiska City

---

**District 21**

**County Cottonwood**

**County Jackson**

**County Lincoln**

**County Lyon**

- MCD Amiret Township
- MCD Balaton City
- MCD Coon Creek Township
- MCD Custer Township
- MCD Florence City
- MCD Garvin City
- MCD Island Lake Township
- MCD Lynd City
- MCD Lynd Township
- MCD Lyons Township
- MCD Monroe Township

**District 21**

**County Lyon**

- MCD Rock Lake Township
- MCD Russell City
- MCD Shelburne Township
- MCD Sodus Township
- MCD Tracy City

**County Murray**

**County Nobles**

**County Pipestone**

**County Redwood**

- MCD Gales Township
- MCD Johnsonville Township
- MCD Lambert City
- MCD Lambert Township
- MCD North Hero Township
- MCD Revere City
- MCD Springdale Township
- MCD Walnut Grove City
- MCD Waterbury Township

**County Rock**

**District 22**

**County Blue Earth**

- MCD Amboy City
- MCD Beauford Township
- MCD Butternut Valley Township
- MCD Cambria Township
- MCD Ceresco Township
- MCD Danville Township
- MCD Decoria Township
- MCD Eagle Lake City

VTD: 270130040

1000	1002	1073	1074	1075	1076							
1046	1047	1048	1054	1055	1056	1057	1058	1068	1069	1118	1119	
1120	1121	3009	3010	3011	3012	3013	3014	3019	3020	3021	3022	
3023	3024	3025	3026	3027	3028	3029	3030	3031	3032	3033	3034	
3035	3036	3037	3038	3039	3040	3041	3042	3043	3044	3045	3046	
3048	3049	3050	3051	3052	3053							

- MCD Garden City Township
- MCD Good Thunder City
- MCD Judson Township
- MCD Lake Crystal City
- MCD Le Ray Township
- MCD Lincoln Township
- MCD Lyra Township
- MCD Mapleton City
- MCD Mapleton Township
- MCD McPherson Township

**District 22**

**County Blue Earth**

- MCD Medo Township
- MCD Minnesota Lake City
- MCD Pemberton City
- MCD Pleasant Mound Township
- MCD Rapidan Township
- MCD Saint Clair City
- MCD Shelby Township
- MCD Sterling Township
- MCD Vernon Center City
- MCD Vernon Center Township

**County Faribault**

**County Freeborn**

- MCD Albert Lea City
- MCD Albert Lea Township
- MCD Alden City
- MCD Alden Township
- MCD Bancroft Township
- MCD Bath Township
- MCD Carlston Township
- MCD Clarks Grove City
- MCD Conger City
- MCD Emmons City
- MCD Freeborn City
- MCD Freeborn Township
- MCD Freeman Township
- MCD Geneva City
- MCD Geneva Township
- MCD Hartland City
- MCD Hartland Township
- MCD Hayward City
- MCD Hayward Township
- MCD Hollandale City
- MCD Manchester City
- MCD Manchester Township
- MCD Mansfield Township
- MCD Nunda Township
- MCD Pickerel Lake Township
- MCD Riceland Township
- MCD Twin Lakes City

**County Martin**

**County Waseca**

- MCD Alton Township
- MCD Byron Township
- MCD Freedom Township
- MCD Janesville City
- MCD Janesville Township

**District 22**

**County Waseca**

- MCD Vivian Township
- MCD Waldorf City
- MCD Wilton Township

**District 23**

**County Rice**

- MCD Cannon City Township
- MCD Faribault City
- MCD Morristown City
- MCD Morristown Township
- MCD Nerstrand City
- MCD Richland Township
- MCD Shieldsville Township
- MCD Walcott Township
- MCD Warsaw Township
- MCD Wells Township
- MCD Wheeling Township

**County Steele**

**County Waseca**

- MCD Blooming Grove Township
- MCD Iosco Township
- MCD New Richland City
- MCD New Richland Township
- MCD Otisco Township
- MCD Saint Mary Township
- MCD Waseca City
- MCD Woodville Township

**District 24**

**County Dodge**

**County Freeborn**

- MCD Glenville City
- MCD London Township
- MCD Moscow Township
- MCD Myrtle City
- MCD Newry Township
- MCD Oakland Township
- MCD Shell Rock Township

**County Goodhue**

- MCD Belle Creek Township
- MCD Cherry Grove Township
- MCD Dennison City
- MCD Holden Township
- MCD Kenyon City
- MCD Kenyon Township
- MCD Leon Township
- MCD Minneola Township
- MCD Roscoe Township



**District 24**

**County Goodhue**

- MCD Wanamingo City
- MCD Wanamingo Township
- MCD Warsaw Township
- MCD Zumbrota City
- MCD Zumbrota Township

**County Mower**

**County Olmsted**

- MCD Byron City
- MCD Kalmar Township
- MCD Rock Dell Township
- MCD Salem Township

**County Rice**

- MCD Dennison City

**District 25**

**County Goodhue**

- MCD Pine Island City
- MCD Pine Island Township

**County Olmsted**

- MCD Cascade Township
- MCD Farmington Township
- MCD Haverhill Township
- MCD New Haven Township
- MCD Oronoco City
- MCD Oronoco Township
- MCD Pine Island City
- MCD Rochester City

- VTD: 271090130
- VTD: 271090140
- VTD: 271090142
- VTD: 271090144
- VTD: 271090146
- VTD: 271090148
- VTD: 271090150
- VTD: 271090152
- VTD: 271090172
- VTD: 271090174

1000	1001										
1001	1002	1003	1005	1008	1009	1010	1011	1012	1013	1014	1015
1016	1017	1022	1023	1024	1025	1026	1027	2000	2001	2002	2003
2000	2001	2002	2003	2007	2008						
2010	2011	2012	2013	2014	2015	2016	2017	2018	2019	2020	2021
2022	2023	3004	5003	5004	5005	5006	5007	5008	5009	5010	5011
5012	5013	5014	5015	5016	5017	5018	5019	5020	5021		
VTD: 271090176											
VTD: 271090178											
2000	2001	2002	2003	2004	2005	2012	2013	2014	4013	4014	4015

**District 25**

**County Olmsted**

MCD Rochester City

VTD: 271090178

4023 4024 4025 4026 4027 4031 4032 4033

VTD: 271090180

VTD: 271090182

VTD: 271090184

VTD: 271090186

VTD: 271090194

VTD: 271090196

VTD: 271090198

VTD: 271090200

VTD: 271090202

VTD: 271090204

VTD: 271090206

VTD: 271090208

1000 2000 2001 2002 2003

1033

2000 2001 2002 2003 2004 2005 2006 2007 2008 2009 2010 2011

2012 2013 2014 2015 2016 2017 2018 2019 2020 2021 2022 2023

2024 2025 2026 2027 2028 2029 2030 2031

**County Wabasha**

MCD Chester Township

MCD Elgin City

MCD Elgin Township

MCD Gillford Township

MCD Hammond City

MCD Highland Township

MCD Hyde Park Township

MCD Mazeppa City

MCD Mazeppa Township

MCD Millville City

MCD Oakwood Township

MCD Plainview City

MCD Plainview Township

MCD Zumbro Falls City

MCD Zumbro Township

**District 26**

**County Olmsted**

MCD Dover City

MCD Dover Township

MCD Elmira Township

MCD Eyota City

MCD Eyota Township

MCD High Forest Township

MCD Marion Township

MCD Orion Township

**District 26**

**County Olmsted**

MCD Pleasant Grove Township

MCD Quincy Township

MCD Rochester City

VTD: 271090096

VTD: 271090098

VTD: 271090100

VTD: 271090102

VTD: 271090104

VTD: 271090106

VTD: 271090108

VTD: 271090110

VTD: 271090112

VTD: 271090114

VTD: 271090116

VTD: 271090118

VTD: 271090122

VTD: 271090124

VTD: 271090126

VTD: 271090128

VTD: 271090132

VTD: 271090134

VTD: 271090136

VTD: 271090154

VTD: 271090156

VTD: 271090158

VTD: 271090160

VTD: 271090162

VTD: 271090164

VTD: 271090166

VTD: 271090168

VTD: 271090170

VTD: 271090174

1000	2004	2005	2006	2009	2010	2011	2012	2013	2014	2015	2016
------	------	------	------	------	------	------	------	------	------	------	------

2000	2001	2002
------	------	------

2006	2007	2008	2009	2024
------	------	------	------	------

2017	2018
------	------

VTD: 271090178

1002	1003	1004	1005	1006	1007	1008	2006	2007	2008	2009	2010
------	------	------	------	------	------	------	------	------	------	------	------

2011	2015	3006	3018	3019	4012	4028
------	------	------	------	------	------	------

VTD: 271090208

1004	2004	2005
------	------	------

MCD Rochester Township

MCD Stewartville City

MCD Viola Township

**County Winona**

MCD Saint Charles City

**District 26**

**County Winona**

- MCD Saint Charles Township
- MCD Saratoga Township

**District 27**

**County Fillmore**

**County Houston**

**County Olmsted**

- MCD Chatfield City

**County Winona**

- MCD Altura City
- MCD Dakota City
- MCD Dresbach Township
- MCD Elba City
- MCD Elba Township
- MCD Fremont Township
- MCD Goodview City
- MCD Hart Township
- MCD Hillsdale Township
- MCD Homer Township
- MCD La Crescent City
- MCD Lewiston City
- MCD Minnesota City City
- MCD Mount Vernon Township
- MCD New Hartford Township
- MCD Norton Township
- MCD Pleasant Hill Township
- MCD Richmond Township
- MCD Rollingstone City
- MCD Rollingstone Township
- MCD Stockton City
- MCD Utica City
- MCD Utica Township
- MCD Warren Township
- MCD Whitewater Township
- MCD Wilson Township
- MCD Winona City
- MCD Wiscoy Township

**District 28**

**County McLeod**

- MCD Bergen Township
- MCD Hale Township
- MCD Helen Township
- MCD Lester Prairie City
- MCD Plato City
- MCD Silver Lake City
- MCD Winsted City
- MCD Winsted Township

**District 28**

**County Wright**

- MCD Albion Township
- MCD Buffalo City
- MCD Buffalo Township
- MCD Chatham Township
- MCD Delano City
- MCD Franklin Township
- MCD Hanover City
- MCD Howard Lake City
- MCD Maple Lake City
- MCD Maple Lake Township
- MCD Marysville Township
- MCD Middleville Township
- MCD Monticello City
- MCD Monticello Township
- MCD Montrose City
- MCD Rockford City
- MCD Rockford Township
- MCD Stockholm Township
- MCD Victor Township
- MCD Waverly City
- MCD Woodland Township

**District 29**

**County Sherburne**

- MCD Becker City
- MCD Becker Township
- MCD Big Lake City
- MCD Big Lake Township
- MCD Blue Hill Township
- MCD Clear Lake City
- MCD Clear Lake Township
- MCD Orrock Township
- MCD Palmer Township
- MCD Santiago Township

**County Wright**

- MCD Albertville City
- MCD Dayton City
- MCD Otsego City
- VTD: 271710140
- VTD: 271710141
- 1000 1001 1010
- 1001 1002 1005 1006 1007 1008 2003 2004 2005 2006 2007 2008
- 2009 2010 2011 2012 2013 2017 2018 2019 2020 5000 5001 5002
- 5003 5004 5005 5006 5007 5008 5009 5010 5011 5012 5013 5014
- 5015 5016 5017 5018 5023 5024 5025 5026
- VTD: 271710142
- 4009 4010 4037 4038 4039 4040 4041 4042 4043 4044 4045

**District 29**

**County Wright**

MCD Saint Michael City

**District 30**

**County Anoka**

MCD Nowthen City

MCD Oak Grove City

MCD Saint Francis City

**County Isanti**

MCD Bradford Township

MCD Braham City

MCD Dalbo Township

MCD Maple Ridge Township

MCD Saint Francis City

MCD Spencer Brook Township

MCD Stanchfield Township

MCD Stanford Township

MCD Wyanett Township

**County Sherburne**

MCD Baldwin Township

MCD Elk River City

MCD Livonia Township

MCD Zimmerman City

**County Wright**

MCD Otsego City

VTD: 271710141

1000	1003	1004	2000	2001	2002	2014	2015	2016	2021	2022	2023
------	------	------	------	------	------	------	------	------	------	------	------

2000	2001	2002	2003	2004	2005	2006	2007	2008	2009	2010	2011
------	------	------	------	------	------	------	------	------	------	------	------

2012	2013	2014	2015	2016	2017	2018	2019	2020	2021	2022
------	------	------	------	------	------	------	------	------	------	------

2024	4019	4020	4021	4022	4023	4024	4025	4026	4027	4028	4029
------	------	------	------	------	------	------	------	------	------	------	------

4030	4031	4032	4033	4034	4035	4036
------	------	------	------	------	------	------

VTD: 271710142

4000	4001	4002	4003	4004	4005	4006	4007	4008	4011	4012	4013
------	------	------	------	------	------	------	------	------	------	------	------

4014	4015	4016	4017	4018
------	------	------	------	------

**District 31**

**County Anoka**

MCD Bethel City

MCD East Bethel City

MCD Linwood Township

**County Chisago**

MCD Amador Township

MCD Center City City

MCD Chisago City City

MCD Chisago Lake Township

MCD Lent Township

MCD Lindstrom City

MCD North Branch City

MCD Stacy City

**District 31**

**County Chisago**

MCD Wyoming City

**County Isanti**

- MCD Athens Township
- MCD Cambridge City
- MCD Cambridge Township
- MCD Isanti City
- MCD Isanti Township
- MCD North Branch Township
- MCD Oxford Township
- MCD Springvale Township

**District 32**

**County Carver**

MCD Shorewood City

**County Hennepin**

- MCD Corcoran City
- MCD Deephaven City
- MCD Excelsior City
- MCD Greenfield City
- MCD Greenwood City
- MCD Hanover City
- MCD Independence City
- MCD Long Lake City
- MCD Loretto City
- MCD Maple Grove City

VTD: 270531240

1000	1001	1002	1003	1010								
1013	2013	2014	2015	2016	2017	2018	2019	2020	2022	2023	2024	
2025	2029											

VTD: 270531285

1000	1001	1002	1003	1004	1005	1006	1007	1008	1009	1010	1011
1012	1014	1015	1016	2000	2001	2002	2003	2004	2005	2006	2007
2008	2009	2010	2011	2012	2021	2026	2030				

VTD: 270531290

- MCD Maple Plain City
- MCD Medina City
- MCD Minnetonka Beach City
- MCD Minnetrista City
- MCD Mound City
- MCD Orono City
- MCD Rockford City
- MCD Saint Bonifacius City
- MCD Shorewood City
- MCD Spring Park City
- MCD Tonka Bay City
- MCD Wayzata City
- MCD Woodland City

**District 33**

**County Hennepin**

MCD Dayton City

MCD Maple Grove City

VTD: 270531190

VTD: 270531195

VTD: 270531200

VTD: 270531205

VTD: 270531210

VTD: 270531215

VTD: 270531220

VTD: 270531225

VTD: 270531230

VTD: 270531235

VTD: 270531240

1001 1002 1003 1004 1005 1006 1007 1008 1009 1010 1011 1012

1006 1007

1013 1014 1015 1016 1017 1018 1019

VTD: 270531245

VTD: 270531250

VTD: 270531255

VTD: 270531260

VTD: 270531265

VTD: 270531270

VTD: 270531275

VTD: 270531280

VTD: 270531285

1004 1005 1006 1007 1008 1010 1012 1013

4001 4002 4003 4006 4007 4008

VTD: 270531295

VTD: 270531300

VTD: 270531305

MCD Osseo City

MCD Rogers City

**District 34**

**County Anoka**

MCD Andover City

MCD Anoka City

MCD Ham Lake City

VTD: 270031905

VTD: 270031910

3000 3001 3002 3003 3006 3007

3019

VTD: 270031915

VTD: 270031920

2000 2001 2002 2003 2013 2014 2015 3000 3001 3002 3003 3009

3007 3008 3009 3010 3011 3012 3013 3014 3021

3014 3015 3016



**District 34**

**County Anoka**

MCD Ramsey City

**District 35**

**County Anoka**

MCD Blaine City

VTD: 270030330

2032 2035 3016

VTD: 270030340

VTD: 270030420

5014

VTD: 270030425

1000 1001 1006 1007 1008 1009 1010 1011 1012 1013 1014 1015

3002 3003 3004 3005 3006 3007 3008 5000 5001 5002 5003 5004

5005 5006 5007 5008 5009 5010 5011 5012 5016 5017 5018 5019

5020

VTD: 270030430

1002 1003 1004 1005 2000 2001 2002 2003 2004 2005 2006 2007

1005 1010

1024 2010

2008 2009 2010 2011 2012 2013 2014 2015 3000 3001 3009 3010

3011 3012 3013 3014

VTD: 270030435

VTD: 270030440

VTD: 270030505

1000 1001 1002 1003 1004 1005 1006 2000 2001 2002 2003 2004

1005 1006 1007 1008 1009 1010 1011 1012 1013 1014 1015 3005

2005 2006 2007 2008 2017 2018

3006 3007 3012 3013 3014 3015

5013

VTD: 270030510

VTD: 270030515

VTD: 270030520

VTD: 270030525

VTD: 270030530

VTD: 270030535

VTD: 270030540

MCD Centerville City

MCD Columbus City

MCD Ham Lake City

VTD: 270031910

1000 1001 1002 1003 1005 1007 1010 1011 1021 1022 2000 2001

2002 2003 2004 2005 2006 2007 2008 2009 2010 2011 2012 2013

2014 2015 2016 2017 2018 2019 2020 2021 3004 3005 3008 3009

5006 5007 5008 5010 5011

VTD: 270031920

1000 1001 1002 1003 1004 1005 1006 1007 1008 1009 1010 1011

1013 1014 1017 1018 1019 1020 1025 3000 3001 3002 3003 3004

**District 35**

**County Anoka**

MCD Ham Lake City

VTD: 270031920

3005 3006 3015 3016 3020 5004 5005

VTD: 270031925

VTD: 270031930

MCD Lino Lakes City

**County Washington**

MCD Hugo City

VTD: 271630145

2008 2009 2010 2011 2012 2013 2016 2019 3000 3001 3002 3003

3004 3005 3006 3007 3008 3009 3010 4000 4001 4002 4003 4004

4005 4006 4007 4008 4009 4010 5000 5001 5002 5003 5004 5005

5006 5007 5008 5009 5010 5011 5012 5013 5014 5015 5016 5017

5018 5019

VTD: 271630165

2014 2017 2018

**District 36**

**County Chisago**

MCD Franconia Township

MCD Shafer City

MCD Shafer Township

MCD Taylors Falls City

**County Washington**

MCD Afton City

MCD Bayport City

MCD Baytown Township

MCD Forest Lake City

MCD Hugo City

VTD: 271630150

VTD: 271630155

VTD: 271630160

1000 1001 1002 1007 1008 1009 1010 1011 1012 1013 1014 1015

1016 1017 1018 1019 1020 1021 1022 1023 1024 2000 2001 2002

2003 2004 2005 2006 2007 2008 2009 2010 2011 2012 2013 2014

2015 3005 3006 3007 3008 3009 3010 3011 3012 3013 3014 3015

3016 3017 3018 3019

VTD: 271630165

1000 1021 1026

MCD Lake Saint Croix Beach City

MCD Lakeland City

MCD Lakeland Shores City

MCD Marine on Saint Croix City

MCD May Township

MCD Oak Park Heights City

MCD Saint Marys Point City

MCD Scandia City

**District 36**

**County Washington**

- MCD Stillwater City
- MCD Stillwater Township
- MCD West Lakeland Township

**District 37**

**County Anoka**

- MCD Coon Rapids City
  - VTD: 270031005
  - VTD: 270031010
  - VTD: 270031015
  - VTD: 270031020
  - VTD: 270031105
  - VTD: 270031110
  - VTD: 270031115
  - VTD: 270031120
  - VTD: 270031125
  - VTD: 270031205
  - VTD: 270031210
  - VTD: 270031215
  - VTD: 270031220
  - 1000 1001 1002 1003 1004 1005 1006 1007 1008 1009 1010 1011
  - 1000 1005 1006 1009 1010
  - 1012 1013
  - 2004 2005 2006 2007 2008 2009 2010 2011 2012 2013 2014 2015
  - 2016 2017 2018 2019 2020 2021 2022 2023 2024 2025 2026 2027
  - 4012 4013 4014 4015 4025 4026 4027 5000 5001 5002 5003 5004
  - 4015 4016
  - 5005
  - VTD: 270031305
  - VTD: 270031310
  - VTD: 270031315
  - VTD: 270031320
  - VTD: 270031405
  - VTD: 270031410
  - VTD: 270031415
  - VTD: 270031425

**County Hennepin**

- MCD Champlin City

**District 38**

**County Hennepin**

- MCD Brooklyn Park City
  - VTD: 270530300
  - VTD: 270530305
  - VTD: 270530310
  - VTD: 270530315
  - VTD: 270530320
  - VTD: 270530325

**District 38**

**County Hennepin**

MCD Brooklyn Park City

VTD: 270530330

VTD: 270530335

VTD: 270530340

VTD: 270530345

VTD: 270530350

VTD: 270530355

VTD: 270530360

VTD: 270530362

VTD: 270530365

VTD: 270530370

VTD: 270530375

VTD: 270530395

VTD: 270530397

1003	1004	1005	1006	1007	1008	1009	1010	1011	2002	2003	2004
2003	2004	2013	2015	2016							
2005	2006	2007	2008	2009	2010	2011	2012	2013	2014	2015	2016
2017	2018	4002	4003	4004	4005	4006	4007	4008	4009	4010	5008
5009	5010	5011	5012	5013	5014	5015	5016	5017	5018	5019	5020
5021	5022										

VTD: 270530400

VTD: 270530405

VTD: 270530410

VTD: 270530415

VTD: 270530420

**District 39**

**County Anoka**

MCD Blaine City

VTD: 270030305

VTD: 270030310

VTD: 270030315

VTD: 270030320

VTD: 270030325

1000	1001	1002	1003	1004	1005	1006	1007	1008	1009	1010	1011
1012	2000	2001	2002	2003	2004	2005	2006	2007	2008	2009	2010
2011	2012	2013	3001	3002	3004	3005	3006	3007	3008	3009	3010
2012	2013	2057	2058								
3011	3012	3013	3015	3016	3017	3018	3019	3020	3021	3022	3023
3024	3025	3026	3027	3028	3029	3030	3031	3032	3033	3034	3035
3036	3037	3038	3039	3040	3041	3042	3043	3044	3045	3046	3047
3048	3053	3054	3055	3056	3057	4000	4001	4002	4003	4004	4005
4006	4007	4008	4009	4010	4011	4012	4013	4014	4031	4032	4033
4034	4035	4036	4037	4038	4039	4040					

VTD: 270030330

1000	1001	1002	1003	1004	1012	1013	1014	1020	1021	1022	1023
1024	1025	1026	1027	1031							

**District 39**

**County Anoka**

MCD Blaine City

VTD: 270030330

2005 2015 2026  
3000 3003 3051 3052

VTD: 270030405

VTD: 270030410

VTD: 270030415

VTD: 270030420

1000 1001 1002  
3000 3001 3002 3003 3004 3005 3011 4000 4001 4002 4003 4004  
3000 3001 3002 3009  
4005 4006 4007 4008 4009 4010

VTD: 270030425

4003 4004 4006 4007 5015

VTD: 270030430

4000 4001 4002 4008 4009

VTD: 270030505

2009 2010 2011 2012 2013 2014 2015 2016

MCD Columbia Heights City

MCD Coon Rapids City

VTD: 270031220

5006

VTD: 270031420

MCD Fridley City

MCD Hilltop City

MCD Spring Lake Park City

**County Ramsey**

MCD Spring Lake Park City

**District 40**

**County Anoka**

MCD Blaine City

VTD: 270030325

2009 2010 2011 2014 2015 2016 2017 2018 2019 2020 2021 2022  
2023 2024 2025 2026 2027 2028 2029 2030 2031 2032 2033 2034  
2035 2036 2037 2038 2039 2040 2041 2042 2043 2044 2045 2046  
2047 2048 2049 2050 2051

VTD: 270030330

1005 1006 1007 1008 1009 1010 1011 1015 1016 1017 1018 1019  
1028 1029 1030  
3014 3015

VTD: 270030335

MCD Circle Pines City

MCD Lexington City

**County Hennepin**

MCD Saint Anthony City

**District 40**

**County Ramsey**

MCD Arden Hills City

MCD Blaine City

MCD Mounds View City

MCD New Brighton City

MCD Saint Anthony City

MCD Shoreview City

VTD: 271231600

2001 2003 2005 2006 3013 3014 3015 3016

VTD: 271231610

2000 2002 2004 2005 2006 2007 2008 2009 2010 2011 2012 2014

2000 2002 2004 3000 3001 3002 3003 3004 3005 3006 3007 3008

2015 2016 2017

3009 3010 3011 3012

VTD: 271231620

VTD: 271231630

VTD: 271231640

**District 41**

**County Ramsey**

MCD Gem Lake City

MCD North Oaks City

MCD Vadnais Heights City

VTD: 271231660

1000 1001 1002 1003 1004 1005 1006 1007 1008 1009 1010 1011

1012 1013 1014 1015 1016 1017 1018 1019 1020 1021 2008 2009

2006 2031

2010 2014

VTD: 271231670

VTD: 271231680

1003 1004 1005 1006 1007 1009 1010 1011 1012 1013 1014 1015

1021 1022 1023

3012

VTD: 271231690

1016 1017 1018 1019 1020 1024

MCD White Bear Lake City

VTD: 271231740

VTD: 271231750

VTD: 271231760

VTD: 271231765

2001 2002

VTD: 271231780

1000 1001 1002 1003 1004 1005 1006 1007 1008 1009 1010 1011

1012 5000 5001 5002 5003 5004 5005 5006 5007 5008

1024

2003 2004 2005 2006 2007 2008 2009 2010 2011 2012 2014 2015

2016 2017 2018 3000 3001 3002 3003 3004 3005 3006 3007 3008

3009 3012 3013 3014 3015 3016 3017 3018 3019 3020 3021

**District 41**

**County Ramsey**

MCD White Bear Township

**County Washington**

MCD Dellwood City

MCD Grant City

MCD Hugo City

VTD: 271630145

2000 2001 2002 2003 2004 2006 2007

VTD: 271630160

1003 1004 1005

VTD: 271630165

1001 1002 1006 1007 1008 1009 1010 1011 1012 1013 1014 1015

1016 1017 1018 1019 1020 1022 1023 1024 1025 1027 1028 1029

1030 1031 1032 2005 2015

MCD Lake Elmo City

MCD Woodbury City

VTD: 271630380

2006 2029 4006 4013

VTD: 271630405

2015 2016 2020 2021 2022 2023 2026 2027 2028 4000 4001 4002

4003 4004 4005 4007 4008 4009 4010 4011 4012 4014 4015 4016

VTD: 271630410

VTD: 271630415

VTD: 271630430

VTD: 271630435

**District 42**

**County Ramsey**

MCD Little Canada City

MCD Maplewood City

VTD: 271230130

VTD: 271230140

VTD: 271230150

VTD: 271230160

VTD: 271230170

VTD: 271230180

VTD: 271230190

VTD: 271230200

MCD Roseville City

VTD: 271230450

1000 1001 1002 1003 1004 1005 1006 1007 1008 1009 1010 1011

1012 1013 1014 1015 1016 1017 1018 1019 3000 3025

2000 2001 2002 2003 2004 2005 2006 2007 2008 2009 2010 2011

2012 2013 2014 2015 2016 2017 2018 2019 4003 4006 4012 4013

VTD: 271230460

VTD: 271230490

1000 1001 1002 1003 1004 1005 1006 1007 1008 1009 1010 1011

1012 3000 3001 3002 3003 3004 3005 3006 3007 3008 3009 3010

**District 42**

**County Ramsey**

MCD Roseville City

VTD: 271230490

3011 3012 3013

VTD: 271230500

VTD: 271230520

2000 2001 2002 2003 2004 2005 2006 2007 2008 2009 2010 2011  
 2012 2013 2014 2015 2016 2017 2018 2019 2020 3000 3001 3002  
 3003

MCD Shoreview City

VTD: 271231580

VTD: 271231600

1000 1001 1002 1003 1004 1005 1006 1007 1008 1009 1010 1011  
 1000 1001 1002 1003 1004 1005 1006 2007 2008 3017  
 2000 2001 2002 2003 2005 3007 3008 4000 4001 4002 4003 4004  
 4005 5000 5001 5002 5003 5004 5005 5006 5007 5008 5009 5010  
 5011 5012 5013 5014 5015 5016 5017 5018 5019 5022 5023 5024

VTD: 271231610

1000 1001 1002 1003

MCD Vadnais Heights City

VTD: 271231660

2000 2001 2002 2003 2004 2005 2006 2007 2008 2009 2036

VTD: 271231680

2003 2004

2010 2011 2012 2013 2014 2015 2016 2017 2018 2019 2020 2021  
 2022 2023 2024 2025 2026 2027 2028 2029 2030

VTD: 271231690

1000 1001 1002 1003 1004 1005 1006 1007 1008 1009 1010 1011  
 1012 1013 1014 1015 1016 1017 1018 1019 1020 1021 2000 2001  
 2002 2005 2006 2007 2008 2009 2010 3000 3001 3002 3003 3004  
 2031 2032 2033 2034  
 3005 3006 3007 3008 3009 3010 3011 3012 3013 3014 3015 3016  
 3017 3018

MCD White Bear Lake City

VTD: 271231765

1000 1001 1002 1003 1004 1005 2000

VTD: 271231770

VTD: 271231780

2000 2001 2002 2003 2004 2006 2014

**County Washington**

MCD Birchwood Village City

MCD Mahtomedi City

MCD Pine Springs City

MCD White Bear Lake City

MCD Willernie City

**District 43**



**District 43**

**County Ramsey**

MCD Maplewood City

VTD: 271230210

VTD: 271230220

VTD: 271230230

VTD: 271230240

VTD: 271230250

MCD North Saint Paul City

**County Washington**

MCD Landfall City

MCD Oakdale City

MCD Woodbury City

VTD: 271630375

VTD: 271630380

1000 1001 1002 1003 1004 1005 1006 1007 1008 1009 1010 1011

1007 1008 1009 3003 3008

1012 1013 1014 1015 1016 1017 1018 1019 1020 1021 1022 1023

1024 1025 1026 1027 1028 2000 2001 2002 2004 2005 2006 2007

2008 2009 3000 3001 3002 3003 3004 3005 3006 3007 3008 3009

3010 3011 4000 4001 4002 4003 4004 4005 4006 4007 4008 4009

4010 4011 4012 4013 4014 4015 4016 4017 4018 4019 4020 4021

4022 4023 4024

VTD: 271630385

VTD: 271630390

VTD: 271630395

VTD: 271630400

VTD: 271630405

1000 1001 1002 1003 1004 1005 1006 1013 1017 1018 3000 3001

3002 3004 3005 3006 3007 3009

VTD: 271630420

1000 1001 1002 1003 1004 1006 2001

VTD: 271630440

2008 2009 2010 2011 2012 2013 2014 2015 3007 3008 3009

**District 44**

**County Hennepin**

MCD Medicine Lake City

MCD Minnetonka City

VTD: 270532130

VTD: 270532135

2000 2001 2002 2003

3000 3001 3002 3003

VTD: 270532140

VTD: 270532145

VTD: 270532150

1001 1002 1003 1004 1005 1006 1007 1008 1009 1010 1011 1012

1013 1014 1017 1018 1019 1020 1021 1022

MCD Plymouth City

**District 44**

**County Hennepin**

MCD Plymouth City

VTD: 270532400

VTD: 270532405

VTD: 270532410

VTD: 270532415

VTD: 270532420

VTD: 270532425

VTD: 270532430

VTD: 270532435

VTD: 270532440

VTD: 270532445

VTD: 270532450

VTD: 270532455

VTD: 270532460

VTD: 270532465

VTD: 270532470

VTD: 270532475

VTD: 270532480

VTD: 270532485

VTD: 270532495

VTD: 270532500

VTD: 270532510

3006 3010 3011 3012

**District 45**

**County Hennepin**

MCD Brooklyn Center City

MCD Brooklyn Park City

VTD: 270530397

1002 1003 1004 1005 1006 2010 2011 2012 2017 2018 2019 2020

2021 2022

MCD Crystal City

VTD: 270530550

1000 1001 1002 1003 1004 1005 1006 1007 1008 1009 1010 1011

3000 3001 3002 3003 3004 3005 3006 3007 3008 3009 3010 3011

3011 3012 3013 3014 3015 3016 3017

3012

VTD: 270530555

VTD: 270530557

VTD: 270530565

VTD: 270530567

VTD: 270530570

VTD: 270530575

VTD: 270530585

VTD: 270530590

MCD New Hope City

MCD Plymouth City

**District 45**

**County Hennepin**

MCD Plymouth City

VTD: 270532490

VTD: 270532505

VTD: 270532510

1000	1001	1002	2000	2001	2002	3000	3001	3002	3003	3004	3005
3007	3008	3009									

**District 46**

**County Hennepin**

MCD Crystal City

VTD: 270530550

2001	2002	2003	2004	2005	2006	2007	2008	2009
------	------	------	------	------	------	------	------	------

2006	2007	2008	2009	2010	2011	2013
------	------	------	------	------	------	------

VTD: 270530560

VTD: 270530577

MCD Golden Valley City

MCD Robbinsdale City

MCD Saint Louis Park City

VTD: 270532790

VTD: 270532795

VTD: 270532800

VTD: 270532805

VTD: 270532810

2004

5003	5004
------	------

VTD: 270532815

VTD: 270532820

1000	1001	1002	1003	1004	1005	1006	1007	1008	1009	1010	1011
------	------	------	------	------	------	------	------	------	------	------	------

1012	1013	1014	1015	1016	1017	1018	1019	1020	1021	1022	1023
------	------	------	------	------	------	------	------	------	------	------	------

2000	2001	2002	2003	2004	2005	2006	2007	2008	2009	2010
------	------	------	------	------	------	------	------	------	------	------

VTD: 270532830

VTD: 270532835

VTD: 270532840

VTD: 270532845

VTD: 270532850

VTD: 270532855

VTD: 270532860

VTD: 270532865

**District 47**

**County Hennepin**

MCD Edina City

VTD: 270530850

VTD: 270530855

VTD: 270530860

1000	1001	1002	3000	3001	3002
------	------	------	------	------	------

1004	1005	1006	1007	1008	1010	1011	1012	1013	1014	1015	1016
------	------	------	------	------	------	------	------	------	------	------	------

1017	1018	1019	1020	1021	1022	1023	1024	1025	1026	4000	4001
------	------	------	------	------	------	------	------	------	------	------	------

**District 47**

**County Hennepin**

MCD Edina City

VTD: 270530860

2020 2035

4002 4003 4004 4005 4006 4007 4008

VTD: 270530865

1000 1001 1002 1003 1009

VTD: 270530875

VTD: 270530880

2006 2007 2008 2009 2010 2011 2012 2013 2014 2015 2017 2018

2019 2020 2022 2023 2024 2025 2026 2027 2028 2029 2030 2031

2032 2033 2034 4004 4005 4006 4007 4008 4009 4010 4011 4012

4013 4014 4015 4016 4017 4018

VTD: 270530885

1003 1004 1005 1006 1007 1008 1009 1010 1011 1012 1013 1014

1015 1016 1017 1018 1019 1020 1021 1022 1023 1024 1025 1026

2000 2001 2002 2003 2004 2005 2016 2021 3003 3004 3005 3006

VTD: 270530900

2002

MCD Hopkins City

MCD Minnetonka City

VTD: 270532090

VTD: 270532095

VTD: 270532100

VTD: 270532105

VTD: 270532110

VTD: 270532115

VTD: 270532120

VTD: 270532125

VTD: 270532135

2000 2001 2002 2020 2023 2024 2025 2026

VTD: 270532150

3001 3002 3004 3005 3006 3007 3008 3019

VTD: 270532155

VTD: 270532160

VTD: 270532165

VTD: 270532170

VTD: 270532185

VTD: 270532190

VTD: 270532195

VTD: 270532200

VTD: 270532205

VTD: 270532210

MCD Saint Louis Park City

VTD: 270532810

2000 3000 3001 3002 3003 3004 3005 3006 3007 3008 3009 3010

3011 3012 3013 3014 3015 3016 3017 3018 3019 3020 3021 3022

**District 47**

**County Hennepin**

MCD Saint Louis Park City

VTD: 270532810

3023 3024 4000 4001 4002 4003 4004 4005 4006

VTD: 270532820

1000 1001 1002 1003 1004 1005 1006 1007 1008 1009 1010 1011  
 1012 1013 1014 1015 2000 2001 2002 2003 2006 2007 2008 2009

2010 2011 2012 2013 2014 2015 2016 2017 2018 2019 2020

2011 2012 2013 2014 2015

VTD: 270532825

**District 48**

**County Carver**

MCD Benton Township

MCD Camden Township

MCD Carver City

MCD Chanhassen City

VTD: 270190036

MCD Chaska City

MCD Cologne City

MCD Dahlgren Township

MCD Hamburg City

MCD Hancock Township

MCD Hollywood Township

MCD Laketown Township

MCD Mayer City

MCD New Germany City

MCD Norwood Young America City

MCD San Francisco Township

MCD Victoria City

MCD Waconia City

MCD Waconia Township

MCD Watertown City

MCD Watertown Township

MCD Young America Township

**District 49**

**County Carver**

MCD Chanhassen City

VTD: 270190020

VTD: 270190025

VTD: 270190030

VTD: 270190035

VTD: 270190037

VTD: 270190038

**County Hennepin**

MCD Chanhassen City

MCD Eden Prairie City

**District 50**

**District 50**

**County Hennepin**

MCD Bloomington City

VTD: 270530075

3000	3001	3002	3003	3004	3005	3006	3007	3008	3009	3010	3011
3012	3013	3014	3015	3016	3017	3018	3019	3020	3021	3022	3023
3024	3025	4000	4001	4002	4003	4004	4005	4006	4007	4008	4009
4010	4011	4012	4013	4014	4015	4016	4017	4018	4019	4020	4021
4022	4023	4024	4025								

VTD: 270530090

1000	1001	1002	1003	1004	1005	1008	1009	2000	2001	2002	2004
1006	1012	1013									
2005	2006	2007	2013	2014	2015	2016	2017	2030			

VTD: 270530095

1000	1001	1002	1003	1004	1005	1007	1008	1009	1010	1011	1014
1015	1016	1017	1018	1019	1020	1021					

MCD Edina City

VTD: 270530860

2013	2014	2029									
------	------	------	--	--	--	--	--	--	--	--	--

VTD: 270530865

1003	1004	1005	1006	1007	1008	1009	1010	1011	1012	2000	2001
2002	2003	2004	2005	2006	2007	2008	2009	2010	2011	2012	2015
2005											
2016	2017	2018	2019	2020	2021	2022	2023	2024	2025	2026	2027
2028	2030	2031	2032	2033	2034	2035	2036	2037	2038	2039	2040
2042	3000	3001	3002	3003	3004	3005	3006	3007	3008	3009	3010
3011	3012	3013	3014	3015	3016	3017	3018	3019			

VTD: 270530870

VTD: 270530880

1000											
3008											

VTD: 270530885

2041											
4006	5005										

VTD: 270530890

VTD: 270530895

VTD: 270530900

1000	1001	1002	1003	1010	2000	2001	2003	2004	2005	2006	2007
1004	1005	1006	1007	1008	1009						
2008	2009	2010	2011	2012	2013	2014	2015	2016	2017	2020	2021
6000											

VTD: 270530905

VTD: 270530910

VTD: 270530915

VTD: 270530920

VTD: 270530925

VTD: 270530930

VTD: 270530935

**District 50**

**County Hennepin**

MCD Edina City

VTD: 270530940

VTD: 270530945

MCD Fort Snelling Unorganized

MCD Minneapolis City

VTD: 270531895

1011 1013

1028 1029

3000 3001 3002 3003 3004 3005 3006 3007 3008 3009 3010 3011

3012 3013 3015 3016 3017 3018 3019 3020 3021 3022

5013 5014 5015 5016 5017 5018 5019 5020 5021 5022 5023 5024

VTD: 270531900

1014

2000 2001 2002 2003 2004 2005 2006 2007 2008 2009 2010 2011

2012

VTD: 270531950

1000 1001 1002 1003 1008 1009 1010 1011 1015 1016 1017 1018

1019 1020 1021 1022 2004 2005 2006 2007 2009 2010 2011 3000

1089

3001 3002 3003 3004 3005 3006 3007 3008 3009 3010 3011 3012

3013 3014 3015 3016 3017 3018 3019 3020 3021 3022 3023 3024

MCD Richfield City

**District 51**

**County Hennepin**

MCD Bloomington City

VTD: 270530005

VTD: 270530010

VTD: 270530015

VTD: 270530020

VTD: 270530025

VTD: 270530030

VTD: 270530035

VTD: 270530036

VTD: 270530040

VTD: 270530045

VTD: 270530050

VTD: 270530055

VTD: 270530060

VTD: 270530065

VTD: 270530070

VTD: 270530071

VTD: 270530075

2000 2001 2002 2003 3000 3001 3002 3003 3004 3005 3006 3007

3008 3009 3010 3011 3012 3013 3014 3015 3016 3017 3018 3019

3020 3021 3022 3023 3024 3025 3026 3027 3028 3029 3030 3031

VTD: 270530080

**District 51**

**County Hennepin**

MCD Bloomington City

VTD: 270530085

VTD: 270530090

2008

2009	2010	2011	2012	2018	2019	2020	2021	2022	2023	2024	2025
2026	2027	2028	2029	2031							

VTD: 270530095

2000	2001	2002	2003	2004	2006	2007	2009	2010	2011	2012	2013
2005											

2014	2015	3000	3001	3002	3003	3004	3008				
------	------	------	------	------	------	------	------	--	--	--	--

VTD: 270530100

VTD: 270530105

VTD: 270530106

VTD: 270530107

VTD: 270530110

VTD: 270530115

VTD: 270530120

VTD: 270530125

VTD: 270530130

VTD: 270530131

VTD: 270530132

**District 52**

**County Dakota**

MCD Burnsville City

VTD: 270371210

VTD: 270371250

1000

1008 1010

VTD: 270371260

2001	2002	2003	2004	2005	2006	2009	2010	2011	3002	3003	3004
3005	3006	3007	3008	3009	3010	3011	3012				

VTD: 270371290

1005	1006	1007	1009								
------	------	------	------	--	--	--	--	--	--	--	--

VTD: 270371300

MCD Eagan City

VTD: 270371710

VTD: 270371720

VTD: 270371730

VTD: 270371740

VTD: 270371750

VTD: 270371755

VTD: 270371760

VTD: 270371765

VTD: 270371770

VTD: 270371780

VTD: 270371790



**District 52**

**County Dakota**

MCD Eagan City

VTD: 270371795

VTD: 270371800

VTD: 270371810

VTD: 270371820

VTD: 270371830

3000 3001 3002 3003 3004 3005 3006

VTD: 270371840

VTD: 270371870

3000 3001 3002 3003 3004 3005 3006 3007 3008 3009 3010 3011

MCD Inver Grove Heights City

VTD: 270372710

1008 1009 1010 4013 4014 4015 4016 4017 4018 4020

1016

2000 2002 2003 2004 2005 2006 2007 2008 2009 2010 2011 2012

2013 2014 2015 2016 2017 2018 2019 2020 2021 2022 2023 2024

2027 2028 2029

5000 5001 5002 5003 5004 5005 5006 5007 5008 5009 5021

VTD: 270372720

VTD: 270372730

1000 1001 1002 1003 1004 1005 1006 1007 1008 1009 1010 4000

1017 1018

2019

4001 4002 4003 4004 4005 4006 4007 4008 5010 5011 5012 5013

5014 5015 5016 5017 5018 5019 5020 5022 5023 5024 5025 5026

VTD: 270372750

1000 1001 1002 1003 1004 1005 1006 1007 1008 1009 1010

VTD: 270372790

1000 1001 3000 3001 3002 4012 4013

3007 3008

VTD: 270372800

MCD Sunfish Lake City

**District 53**

**County Dakota**

MCD Inver Grove Heights City

VTD: 270372710

1007 4012

VTD: 270372730

1000 1001 1002 1003 1004 1005 1006 1007 1008 1009 1010 1011

1012 1013 1014 1015 1016 1017 1018 1019 1020 1021 1022 1023

1019

1024 1025 1026 1027 1028 2000 2001 2002 2003 2004 2005 2015

2017 2018 2020

VTD: 270372740

VTD: 270372750

1011 1012 1013 1014 1015 2000 2001 2002 2003 2004 2005 2006

**District 53**

**County Dakota**

MCD Inver Grove Heights City

VTD: 270372750

2007 2008 2009 3000 3001 3002 3003 3004 3005 3006 3007 3008

3009 3010 3011 3012

3012

VTD: 270372760

VTD: 270372770

VTD: 270372780

VTD: 270372790

2001

3000 3001 3002 3003 3004 3005 3006 3011

MCD Lilydale City

MCD Mendota City

MCD Mendota Heights City

MCD South Saint Paul City

MCD West Saint Paul City

**County Washington**

MCD Cottage Grove City

VTD: 271630070

1000 1001 1002 1003 1004 1007 1008 1009 1010 1011 1012 1013

1014 1015 1016 1017 1018 1019 1020 1021 1022 1023 1024 1025

1026 1027 1028 1029 1030 1031 1032 1033 1034 1035

2005

MCD Grey Cloud Island Township

MCD Newport City

MCD Saint Paul Park City

**District 54**

**County Dakota**

MCD Hastings City

MCD Nininger Township

**County Washington**

MCD Cottage Grove City

VTD: 271630040

VTD: 271630045

VTD: 271630050

VTD: 271630055

VTD: 271630060

VTD: 271630065

VTD: 271630070

1005 1006 2000 2001 2002 2003 2004 2005 2006 2007 2008 2009

2010 2011 2012 2014 2015 2016 2017 3000 3001 3003 3004 3005

3006 3007 3008 3009 3010 3011 3012 3013 3014 3015 3020 3021

3026 3027 3039 3040 3042 3043 3046 3047 3048 3049 3050 3052

3053 3054 3055 3056 3057 3058 3059 3060 3063 4000 4001 4002

4003 4004 4005 4006 4007 4008 4009 4010 4011 4012 5000 5001

5002 5003 5004 5005 5006 5007 5008 5009 5010 5011 5012 5013

**District 54**

**County Washington**

MCD Cottage Grove City

VTD: 271630070

5014 5015 5016 5017 5018 5019 5020

MCD Denmark Township

MCD Hastings City

MCD Woodbury City

VTD: 271630420

2000 2001 2002 2003 2004 2005 2006 2007 2008 2009 2010 2011

2012 2013 2014 3000 3001 3002 3003 3004 3005

3000 3001 3003 3004 3005 3006 3007 3008 3009

VTD: 271630425

VTD: 271630440

1000 1001 1002 1003 4000 4002 4003 4004 4005 4006 4007 4008

4009 4010 4011 4012 4013 4014 5006 5007 5008 5009

VTD: 271630445

VTD: 271630450

**District 55**

**County Scott**

MCD Jackson Township

MCD Jordan City

MCD Louisville Township

MCD Prior Lake City

MCD Sand Creek Township

MCD Shakopee City

MCD Spring Lake Township

**District 56**

**County Dakota**

MCD Burnsville City

VTD: 270371220

VTD: 270371230

VTD: 270371240

VTD: 270371250

1001 1002 1003 1004 3000 3001 3004 3005 3006 3007 4013 4014

2000 2001 2002

4000 4001 4002 4003 4004 4005 4006 4007 4008

4015 4024 4025 4026

VTD: 270371260

2000 2001 2002 2003 2004 2005 2006 2007 2008 2009 2010 2011

2012 2013

VTD: 270371270

VTD: 270371280

VTD: 270371290

1000 1001 1002 1003 1004 1005 1006 1007 1008

VTD: 270371310

VTD: 270371320

VTD: 270371330

**District 56**

**County Dakota**

MCD Burnsville City  
 VTD: 270371340  
 VTD: 270371350  
 VTD: 270371360  
 VTD: 270371370

**County Scott**

MCD Savage City

**District 57**

**County Dakota**

MCD Apple Valley City

MCD Eagan City

VTD: 270371830

1000	1001	1002	1003	1004	1005	1006	1007	1008	1009	1010	2000
2001	2002	2003	2004	2005	2006	2007	2008	2009	2010	2011	2012
2013	2014	2015									

VTD: 270371850

VTD: 270371860

VTD: 270371870

1000	1001	1002	1003	1004	1005	1006	1007	1008	1009	1010	1011
1012	1013										

MCD Rosemount City

VTD: 270374210

VTD: 270374220

1022	2005	2006	2007	2008	2009	2010					
2030	2031	2032	2034	2035							

3011

VTD: 270374230

VTD: 270374240

VTD: 270374250

VTD: 270374260

VTD: 270374270

2000	2001	2002	2003	2004	2005	2006	2007	2008	2009			
2046	2047	2049	2050	2051	2052	2053	2054	2063	2064	2065		
3003	3008	4000	4001	4002	4003	4004	4005	4006	4007	4008	4009	
4010	4011	4012	4013	4014	5006	5007	5008					

**District 58**

**County Dakota**

MCD Eureka Township  
 MCD Lakeville City

**County Scott**

MCD Credit River Township  
 MCD Elko New Market City  
 MCD New Market Township

**District 59**

**District 59**

**County Hennepin**

MCD Minneapolis City

VTD: 270531465

2000	2001	2005	2008	3005							
2001	2002	2003	2004	2005	2006	2007	2008	2011			

VTD: 270531470

2002	2003	2004	2006	2007	3004	4006	4007	4009			
2007	2008	2009	2010	2011	2018	2019	2020	2021	2022	2023	2024
2009	2010										
2025	2026	2027	2028	3001	3002	3003	3004	3005	3006	3007	3008
3009	3010	3011	3012	3013							

VTD: 270531480

1011	1012	1013	1015	2000	2001	2002	2003	2004	2005	2006	2007
------	------	------	------	------	------	------	------	------	------	------	------

VTD: 270531490

VTD: 270531495

VTD: 270531500

1000	1001	1002	1005	1006	1007	2000	2001	2002	2003	2004	2005
1003	1004	1005	1006	1007	1010						
2006	2007	2008	2009	2010	2011	2012	2013	2014	2015	3000	3001
3002	3003	3004	3005	3006	3007	3008	3009	3010			

VTD: 270531502

VTD: 270531503

VTD: 270531505

VTD: 270531510

VTD: 270531515

VTD: 270531520

VTD: 270531525

VTD: 270531530

VTD: 270531535

VTD: 270531540

VTD: 270531555

VTD: 270531560

VTD: 270531565

VTD: 270531570

VTD: 270531575

VTD: 270531580

1025	3007	3008	3014	3015	3016						
------	------	------	------	------	------	--	--	--	--	--	--

VTD: 270531585

VTD: 270531590

VTD: 270531670

1000	1001	1002	1003	1004	1005	1006	1007	1008	1009	1010	1011
1008	1009	1010	1011	1012	1013	1014	1015	1016	1017	4008	4009
1012	1015	1016	1018	1019	2000	2001	2002	2003	2004	2005	2006
2007	2008	2009	2010	2011	2012	2013	2014	2015	2016	3000	3001
3000	3001	3002									
3002	3003	3004	3005	3006	3007	3008	3009	3010	3011	3012	3013
3014	3015	3016	3017	3018	3019						

**District 59**

**County Hennepin**

MCD Minneapolis City  
 VTD: 270531670  
 4014

**District 60**

**County Hennepin**

MCD Minneapolis City

VTD: 270531360  
 VTD: 270531365  
 VTD: 270531370  
 VTD: 270531375  
 VTD: 270531380  
 VTD: 270531385  
 VTD: 270531390  
 VTD: 270531395  
 VTD: 270531400  
 VTD: 270531405  
 VTD: 270531420  
 VTD: 270531425  
 VTD: 270531430  
 VTD: 270531435

1000 1001 1002 1003 1004 1005 1021

VTD: 270531440

VTD: 270531450

2017 2018 3012 3013 3014 3015 3016 3017 3018 3019 3020 3021  
 3022 3023 3025 3026 3029 3030

VTD: 270531455

VTD: 270531460

VTD: 270531465

1000 1001 1002 1003 1004 1005 1006 1007 1008 1009 1010 1011  
 1008 1009 1010  
 1012 1013 1014 1015 1016 2000 2012 2013 2014

VTD: 270531470

1003 1004 1005 1006 1007 1011 3000 3001 3002 3003 3006 3007  
 2003 2004 2005 2006 2012 2013 2014 2015 2016 2017 3000  
 4000 4001 4002 4003 4004 4005 4008

VTD: 270531475

VTD: 270531480

1000 1001 1002 1003 1004 1005 1006 1007 1008 1009 1010 1014  
 1000 1001 1002 1003 1004 1005 1006 1007 1008 1009 1010 1011  
 1012 1013 1014 1015 1016  
 3000 3001 3002 3003 3004 3005 3006 3007 3008 3009

VTD: 270531485

VTD: 270531500

1001

1002 1003 1006 1007 1010

VTD: 270531501

**District 60**

**County Hennepin**

MCD Minneapolis City

VTD: 270531504

VTD: 270531615

1000	1002	1003	1004	2000							
1008	1009	1011	1012	1013	1014	2003	2004	2005	2006	2007	2008
2021	3006	3007	3008	3009							

3011

VTD: 270531620

3007

**District 61**

**County Hennepin**

MCD Minneapolis City

VTD: 270531580

1000	1001	1002	1003	1004	1005	1007	1019	1020	1021	1022	1023
1010	1011	1012	1013	1014	1015	1016	1017	1018	1019	1020	1021
1022	1023	1024	1026	1030	1031	1032					

1024 1025

2019	2020	2021	3000	3001	3002	3003	3004	3005	3006	3007	3008
2022											
3009	3010	3011	3012	3013	3014						

VTD: 270531595

VTD: 270531645

VTD: 270531650

VTD: 270531655

VTD: 270531660

VTD: 270531665

1001	2001	2007	3000	3001	3002	3003	3004	3005	3006	3007	4000
------	------	------	------	------	------	------	------	------	------	------	------

VTD: 270531670

1013 1014 1017

VTD: 270531675

VTD: 270531680

1000	2000	2001	2002	2003	2004	2005	2006	2007	2008	2009	2010
1009	1010	1011	2000	2001	2002	2003	3000				
1027	1028	1029	1033								

2011	3000	3001	3002	3003	3004	3005	3006	3007	3008	3009	3010
------	------	------	------	------	------	------	------	------	------	------	------

VTD: 270531685

VTD: 270531725

1006	1007	3000	3001	3002	3003
------	------	------	------	------	------

VTD: 270531730

1001	1002	1003	1004	1005	1006	1007	1008	1009	3000	3001	3002
2004	2005	2006	2007	2008	2009	2010	2011	2012	2013	3004	3005
3003	3004	3005	3006	3007	3008	3009	3010	3011	3012	3013	3014

3006 3007

3015	4000	4001	4002	4003	4004	4005	4006	4007	4008	4009	4010
------	------	------	------	------	------	------	------	------	------	------	------

4011	4012	4013	4014	4015
------	------	------	------	------

VTD: 270531805

**District 61**

**County Hennepin**

MCD Minneapolis City

- VTD: 270531810
- VTD: 270531815
- VTD: 270531817
- VTD: 270531820
- VTD: 270531825
- VTD: 270531827
- VTD: 270531830
- VTD: 270531855
- VTD: 270531870
- 4015
- VTD: 270531960
- VTD: 270531965
- VTD: 270531970
- VTD: 270531975
- VTD: 270531980
- VTD: 270531985
- VTD: 270531990
- VTD: 270531995
- VTD: 270532000
- VTD: 270532005
- VTD: 270532010
- VTD: 270532015
- VTD: 270532020

**District 62**

**County Hennepin**

MCD Minneapolis City

- VTD: 270531615
- 3010
- VTD: 270531620
- 1000 1001 1002 1003 1004 1005 1006 1007 1008 1009 1010 1011
- 1009 1010
- 2000 2001 2002 2003 2004 2005 2006 2007 2008 3000 3001 3002
- 2000 3000 3001
- 2000 3012 3013 3014 3015 3016 3017 3018 3019 3020 3021 3022
- 3003 3004 3005 3006 3008 3009 3014 3015
- VTD: 270531625
- 1004 1005 1006 1007 1011 1012 1013 1014 1015 1018 1019 1021
- 2000 2001 2002 2005 2006 2007 2008 2009 2010 2011 2012 2013
- 2015 3000 3001 3002 3003 3004
- 3013
- VTD: 270531630
- VTD: 270531635
- VTD: 270531640
- VTD: 270531642
- VTD: 270531665



**District 62**

**County Hennepin**

MCD Minneapolis City

VTD: 270531665

1000 2000

1002

1005 1006 1007 1014 1015

VTD: 270531670

1000 1001 1002 1003 1004 1005 2001 2002 2003 2004 2005 2006

2007 2008 3003 3004 3005 3006 3007 3008 3009 3010 3011

VTD: 270531680

1000 1001 1002 1003 1004 1008 1012 1013 1016 1017 3001 3002

2000 3000

VTD: 270531690

VTD: 270531700

VTD: 270531705

VTD: 270531710

VTD: 270531715

2001 2002 2003 2004 2005 2006 2007 2008 2009 2010 2011 2012

2015

3007 3008 3009 3010 3011 3012 3013 3014

VTD: 270531725

1000 1001 1002 1003 1004 1005 1008 1009 1010 1011 1012 1013

1001 1002 1003 1004 1005 1006 1007 2000 2001 2002 2003 2004

1014 2001

2005 2006 2007 2008 2009 2010 2011

VTD: 270531730

2002 2003 2014

VTD: 270531750

VTD: 270531755

VTD: 270531760

VTD: 270531765

VTD: 270531770

VTD: 270531775

VTD: 270531780

VTD: 270531790

VTD: 270531835

VTD: 270531840

VTD: 270531845

VTD: 270531850

**District 63**

**County Hennepin**

MCD Minneapolis City

VTD: 270531410

VTD: 270531415

VTD: 270531435

1003 1004 1005 1006 1007 1008 1009 1010 1011 5007

1006 1007 1008 1009 1010 1011 1012 1013 1015 1016 1017 1018

**District 63**

**County Hennepin**

MCD Minneapolis City

VTD: 270531435

1014 1015

1019 1020

VTD: 270531445

VTD: 270531450

1000 1001 1002 1003 1004 1005 1008 2000 2001 2002 2003 2004

2005 2006 2007 2013 2014 2016 2017 2018 2019

3024 3027 3028

VTD: 270531456

VTD: 270531605

VTD: 270531610

VTD: 270531625

1000 1001 1002 1003

1005 1006

1006 1007 1008 3005

3012

VTD: 270531715

1000

2000 2001 2002 2003 2004 2005 2006 2007 2008 2009 2010 2011

2012 2013 2014 2015 2016 2017 2018

VTD: 270531720

VTD: 270531735

VTD: 270531785

VTD: 270531860

VTD: 270531865

VTD: 270531870

1000 1001 1002 1003 1004 1006 1007 1008 1009 1010 1011 2001

2002 2003 2004 2005 2006 2007 2008 2009 2010 2011 2012 4000

2008 2009 2010 2011 2012 2013 2014 2015 2016 2017 2018 4004

4001

4005 4006 4008 4009 4010 4011 4012 4013 4014

VTD: 270531875

VTD: 270531880

VTD: 270531885

VTD: 270531890

VTD: 270531895

4001 4002 4003 4004 4005 4006 4007 4008 4009 4010 4011 4012

4013 4014 4015 4016 4017 4018 4019 4020 4021 4022 5000 5001

5002 5003 5004 5005 5006 5007 5008 5009 5010 5011 5012

VTD: 270531900

1000 1001 1002 1003 1004 1005 1006 1007 1008 1009 1010 1011

1012 1013

3006 3007 3008 3009 3010 3011 3012 3013

VTD: 270531902

VTD: 270531905

**District 63**

**County Hennepin**

MCD Minneapolis City

VTD: 270531910

VTD: 270531915

VTD: 270531920

VTD: 270531925

VTD: 270531930

VTD: 270531935

VTD: 270531940

VTD: 270531945

VTD: 270531950

1004 1005 1006 1007 1012 1013 1014 2000 2001 2002 2003 2008

VTD: 270531955

VTD: 270531956

VTD: 270531957

**District 64**

**County Ramsey**

MCD Falcon Heights City

MCD Lauderdale City

MCD Roseville City

VTD: 271230430

VTD: 271230440

VTD: 271230450

4000 4001 4007 4008 4009 4010 4011 4012 4013 4014

VTD: 271230470

VTD: 271230480

VTD: 271230490

1001 1002 1004 1005

2000 2001 2002 2003 2004 2005 2006 2007 2008 2009 2010

VTD: 271230510

VTD: 271230520

1000 1003 1006 4000 4001 4002 4003 4004 4005 4006

MCD Saint Paul City

VTD: 271231000

1000 1001 1002 1003 1004 1005 1006 1007 1013 1014 1048

3000 3001 3002 3003 3004 3005 3006 3007 3008 3009 4000 4001

4002 4003 4004 4005 4006 4007 4008 4009 4010 4011 4012 4013

4014 5003 5004 5005 5006 5007 5008 5009 5010 5011 5012 5013

5014 5015 5016 5017 5018 5019 5020 5021

VTD: 271231010

VTD: 271231100

VTD: 271231110

VTD: 271231160

VTD: 271231170

VTD: 271231180

VTD: 271231190

VTD: 271231200

**District 64**

**County Ramsey**

MCD Saint Paul City

VTD: 271231210

VTD: 271231220

3005 3006 3007 3008 3009 3010 3011 3012 3013 3014 3015 3016

3017 3018

VTD: 271231230

VTD: 271231240

VTD: 271231250

1010

1018 1019 1020 1021

2003 2004 2007 2009 2010 2011 2012 2013

VTD: 271231290

VTD: 271231340

1000 1001 1002 1003 1004 1005 1006 1007 1008 1009 1010 1011

1012 1013 1014 1015 1016 1017 2000 2001 2002 2003 2004 2005

2006 2007 2008 2009 2010 2011 3000 3001 3002 3003 3004 3005

2017

3006 3007 3008 3009

3006 3007 3008 3009 3010 3011 3012 3013 3014 3015

VTD: 271231350

**District 65**

**County Ramsey**

MCD Saint Paul City

VTD: 271230540

VTD: 271230550

1000 1001 1002 1003 1004 1005 1006 1007 1008 1009

2000 2001 2002 2003 2004 2005 2006 2007 2008 2011 2017 2018

2019

4004 4005 4006 4007 4008 4009 4010 4011 4012 4013 4014 4015

4016 4017 4018 4019

VTD: 271230600

VTD: 271230650

VTD: 271230660

VTD: 271230680

VTD: 271230690

VTD: 271230710

1000 1019

1019 2000 2001 2002 2003 2004 2005 2006 2007 2008 3000 3001

2000 2005 2006 2013

3000 3013

3002 3003 3004 3005 3006 3007

VTD: 271230730

VTD: 271230840

VTD: 271230850

VTD: 271230860

VTD: 271230870

**District 65**

**County Ramsey**

MCD Saint Paul City  
 VTD: 271230880  
 VTD: 271230890  
 VTD: 271230900  
 VTD: 271230910  
 VTD: 271230920  
 VTD: 271230930  
 VTD: 271230940  
 VTD: 271230950  
 VTD: 271230960  
 VTD: 271230970  
 VTD: 271231000  
 1008 2002 2003  
 VTD: 271231020  
 VTD: 271231030  
 VTD: 271231040  
 VTD: 271231050  
 VTD: 271231060  
 VTD: 271231070  
 VTD: 271231080  
 VTD: 271231090

**District 66**

**County Ramsey**

MCD Saint Paul City  
 VTD: 271230550  
 1000 1001 1002 1003 1004 1005 2000 2001 2002 2003 2004 2005  
 1000 1001 1002 1003 1004 1005 1006 1007  
 2006 4000 4001 4002 4003  
 VTD: 271230560  
 VTD: 271230570  
 VTD: 271230580  
 VTD: 271230590  
 VTD: 271230610  
 VTD: 271230620  
 VTD: 271230630  
 VTD: 271230640  
 VTD: 271230670  
 VTD: 271230675  
 VTD: 271230678  
 VTD: 271230700  
 VTD: 271230710  
 1018 1019 1020 1021  
 VTD: 271230720  
 VTD: 271230740  
 VTD: 271230750  
 VTD: 271230760

**District 66**

**County Ramsey**

MCD Saint Paul City

VTD: 271230770

VTD: 271230780

VTD: 271230790

VTD: 271230800

VTD: 271230810

VTD: 271230820

1000 1001 1002 1003 1004 1005 1006 1007 1008 1009 1010 1011

1000 1001 1002 1003 1004 1005 1006 1007 1008 1009 1010 1011

1000 1001 1002 1003 1004 1005 1006 1007 1008 1009 1010 1011

1012 1013 1014 1015 1016 1017 1018 2000 2001 2002 2003 2004

1012 1014 1017

1012 1013 1014 1015 1016 1017 1018 1019 1020 1021 1022 1023

1024 1025 1026 4000 4001 4002 4003 4004 4005 4006 4007 4008

2005 2006 2007 2008 2009 2010 2011 2012 2013 2014 2015 2016

2010

2017 2018 2019 3000 3001 3002 3003 3004 3005 3006 3007 3008

3009 3010 3011 3012 3013 3014 3015 3016 3017 3018

4009 4010 4011 4012 4013 4014 4015 4016 4017 4018 4019 4020

5000 5001 5002 5003 5004 5005 5006 5007 5008 5009 5010 5011

5012 5013 5014 5015 5016

VTD: 271231120

VTD: 271231130

VTD: 271231140

VTD: 271231220

1003 1004 1005 1006 1007 1008 1009 1010 1011 1012 1013 1014

1015 1016 2000 2001 2002 2003 2004 2005 2006 2007 2008 2019

VTD: 271231250

1002 1004 1005 1006 1007 1008 1009 1010 1011 1012 1013 1014

1011 1012 1013 1014 1015 1016

1015 1016 1017 1019 2020 2022 2023 2024 2025 2026

VTD: 271231340

2018 2020 2021 2022

VTD: 271231430

1000 1001 1003 1018

**District 67**

**County Ramsey**

MCD Saint Paul City

VTD: 271230820

1017 1018

VTD: 271231300

VTD: 271231310

VTD: 271231320

VTD: 271231330

VTD: 271231340

1000 1001 1005 2000 2001 2002 2011

District 67

County Ramsey

MCD Saint Paul City

VTD: 271231340

2000	2001	2002	2003	2004	2007	2008	2009	2010	2011	2012	2013
2002	2003	2004	2005	2010	2011	2012	2013				
2004	2005	2006	2007	2010	2011	3002	3003	3004	3005	3010	3011
2012	2013	2014	3016	3017	3018	3019	3020	3021			
2014	2019	2023									
3012	3013										

VTD: 271231360

VTD: 271231370

VTD: 271231380

VTD: 271231390

VTD: 271231400

VTD: 271231430

1002	1003	1004	1006	1007	1008	1009	1010	1011	2003	2004	2005
1002	1003	1004	1005	1006	1008	1009	1034	2000	2001	2002	2003
1006	1007	1008	1009	1010	1011	1016	1017	1018	1019	3000	3001
1020	1021										
2004	2005	2006	2007	2008	2009	2010	2011	2012	2013	2014	2015
2006	2007	2008	2009	2010	2012	2013	2014	2015	2016	2017	2018
2016	2017										
2019											
3002	3003	3004	3005	3006	3007	3008					

VTD: 271231440

VTD: 271231450

VTD: 271231460

VTD: 271231470

VTD: 271231480

VTD: 271231490

VTD: 271231500

VTD: 271231510

VTD: 271231520

VTD: 271231530

VTD: 271231540

VTD: 271231550

# **Tab L**



# Plan Components

Saturday, December 4, 2021

2:51 PM

	Population
<b>District 01</b>	
County: Clay (part)	
Felton City	179
Felton Township	81
Georgetown City	86
Georgetown Township	135
Hagen Township	128
Ulen City	476
Ulen Township	173
Viding Township	98
<b>County Clay Subtotal</b>	<b>1,356</b>
County: Kittson	4,207
County: Marshall	9,040
County: Norman	6,441
County: Pennington	13,992
County: Polk	31,192
County: Red Lake	3,935
County: Roseau	15,331
<b>District 01 Total</b>	<b>85,494</b>
<b>District 02</b>	
County: Beltrami (part)	
Alaska Township	195
Battle Township	43
Benville Township	98
Birch Township	103
Blackduck City	841
Buzzle Township	306
Cormant Township	202
Durand Township	227
Eckles Township	2,014
Funkley City	18
Grant Valley Township	2,431
Hagali Township	360
Hamre Township	19
Hines Township	612
Hornet Township	209
Jones Township	271
Kelliher City	258
Kelliher Township	126
Lammers Township	602
Langor Township	208
Lee Township	41

	Population
<b>District 02</b>	
County: Beltrami (part)	
Liberty Township	746
Lower Red Lake Unorganized	5,437
Maple Ridge Township	113
Minnie Township	22
Nebish Township	279
North Beltrami Unorganized	32
O'Brien Township	47
Port Hope Township	745
Quiring Township	81
Roosevelt Township	225
Shooks Township	187
Shotley Brook Unorganized	27
Shotley Township	32
Solway City	73
Spruce Grove Township	48
Steenerson Township	24
Summit Township	267
Taylor Township	113
Tenstrike City	186
Turtle Lake Township	1,299
Turtle River City	88
Upper Red Lake Unorganized	6
Waskish Township	95
Wilton City	263
Woodrow Township	83
<b>County Beltrami Subtotal</b>	<b>19,702</b>
County: Clearwater (part)	
Bagley City	1,285
Clearbrook City	464
Clover Township	88
Copley Township	867
Dudley Township	413
Eddy Township	303
Gonvick City	263
Greenwood Township	78
Hangaard Township	6
Holst Township	335
Leon Township	392
Leonard City	48
North Clearwater Unorganized	70
Pine Lake Township	447
Popple Township	535
Shevlin City	137
Shevlin Township	473
Sinclair Township	142

	Population
<b>District 02</b>	
County: Clearwater (part)	
Winsor Township	120
<b>County Clearwater Subtotal</b>	<b>6,466</b>
County: Itasca (part)	
Alvood Township	48
Ardenhurst Township	147
Bearville Township	202
Bigfork City	400
Bigfork Township	315
Carpenter Township	154
Effie City	109
Grattan Township	44
Keewatin City	984
Kinghurst Township	116
Moose Park Township	69
Nashwauk City	964
Nashwauk Township	693
Nore Township	66
North Itasca Unorganized	1,506
Pomroy Township	33
Unorganized 14925 Unorganized	62
Wirt Township	94
<b>County Itasca Subtotal</b>	<b>6,006</b>
County: Koochiching	12,062
County: Lake of the Woods	3,763
County: St. Louis (part)	
Alango Township	272
Angora Township	223
Balkan Township	808
Buhl City	952
Cherry Township	839
Chisholm City	4,775
Clinton Township	977
Eveleth City	3,493
Fayal Township	1,809
French Township	552
Great Scott Township	426
Hibbing City	16,214
Iron Junction City	110
Janette Lake Unorganized	294
Kinney City	152
Lake Vermilion Unorganized	9
Leonidas City	50
McCormack Unorganized	208
Morcom Township	75
Mountain Iron City	2,878

	Population
<b>District 02</b>	
County: St. Louis (part)	
Nett Lake Unorganized	264
Sand Lake Unorganized	1,130
Sandy Township	338
Sturgeon Township	144
<b>County St. Louis Subtotal</b>	<b>36,992</b>
<b>District 02 Total</b>	<b>84,991</b>
<b>District 03</b>	
County: Cook	5,600
County: Lake	10,905
County: St. Louis (part)	
Alden Township	196
Ault Township	128
Aurora City	1,678
Babbitt City	1,397
Bassett Township	36
Beatty Township	418
Birch Lake Unorganized	481
Biwabik City	961
Biwabik Township	901
Breitung Township	530
Camp 5 Township	22
Canosia Township	2,206
Colvin Township	289
Cook City	534
Cotton Township	460
Crane Lake Township	98
Duluth City (part)	0
<b>Subtotal</b>	<b>1,773</b>
<b>Duluth City Subtotal</b>	<b>1,773</b>
Duluth Township	2,039
Eagles Nest Township	226
Ellsburg Township	188
Ely City	3,267
Embarrass Township	601
Fairbanks Township	66
Field Township	351
Fredenberg Township	1,431
Gheen Unorganized	23
Gilbert City	1,687
Gnesen Township	1,931
Grand Lake Township	2,720
Greenwood Township	1,041
Hay Lake Unorganized	97
Heikkala Lake Unorganized	1,342
Hermantown City	10,221

	Population
<b>District 03</b>	
County: St. Louis (part)	
Hoyt Lakes City	2,020
Kabetogama Township	140
Kugler Township	145
Lakewood Township	2,276
Leiding Township	399
Linden Grove Township	113
McKinley City	103
Midway Township	1,431
Morse Township	1,189
Normanna Township	769
North Star Township	206
Northeast Saint Louis Unorganized	296
Northwest Saint Louis Unorganized	271
Orr City	211
Owens Township	253
Pequaywan Township	139
Pike Township	386
Portage Township	164
Proctor City	3,120
Rice Lake City	4,112
Tower City	430
Vermilion Lake Township	265
Virginia City	8,421
Waasa Township	225
White Township	1,390
Whiteface Reservoir Unorganized	502
Willow Valley Township	112
Winton City	169
Wuori Township	569
<b>County St. Louis Subtotal</b>	<b>69,165</b>
<b>District 03 Total</b>	<b>85,670</b>
<b>District 04</b>	
County: Becker	35,183
County: Cass (part)	
Ansel Township	76
Becker Township	484
Bull Moose Township	145
Bungo Township	159
Byron Township	151
East Gull Lake City	986
Fairview Township	889
Home Brook Township	263
Lake Shore City	1,056
Loon Lake Township	626
Maple Township	407

	Population
<b>District 04</b>	
County: Cass (part)	
May Township	842
McKinley Township	140
Meadow Brook Township	230
Moose Lake Township	134
Pillager City	507
Poplar Township	179
Sylvan Township	2,889
Walden Township	539
<b>County Cass Subtotal</b>	<b>10,702</b>
County: Clearwater (part)	
Bear Creek Township	112
Falk Township	277
Itasca Township	129
La Prairie Township	398
Long Lost Lake Township	54
Minerva Township	233
Moose Creek Township	256
Nora Township	429
Rice Township	162
South Clearwater Unorganized	8
<b>County Clearwater Subtotal</b>	<b>2,058</b>
County: Hubbard (part)	
Arago Township	606
Badoura Township	152
Clay Township	76
Clover Township	125
Crow Wing Lake Township	358
Fern Township	285
Guthrie Township	603
Helga Township	1,648
Hendrickson Township	307
Henrietta Township	1,514
Hubbard Township	770
Lake Alice Township	114
Lake Emma Township	965
Lake George Township	389
Lake Hattie Township	180
Mantrap Township	522
Nevis City	377
Nevis Township	1,143
Park Rapids City	4,142
Rockwood Township	390
Schoolcraft Township	136
Straight River Township	788
Thorpe Township	39

	Population
<b>District 04</b>	
County: Hubbard (part)	
Todd Township	1,464
White Oak Township	486
<b>County Hubbard Subtotal</b>	<b>17,579</b>
County: Mahnomon	5,411
County: Wadena	14,065
<b>District 04 Total</b>	<b>84,998</b>
<b>District 05</b>	
County: Beltrami (part)	
Bemidji City	15,379
Bemidji Township	2,865
Brook Lake Unorganized	251
Frohn Township	1,530
Moose Lake Township	268
Northern Township	3,745
Sugar Bush Township	232
Ten Lake Township	1,030
Turtle River Township	1,226
<b>County Beltrami Subtotal</b>	<b>26,526</b>
County: Cass (part)	
Backus City	263
Bena City	143
Beulah Township	72
Birch Lake Township	576
Blind Lake Township	98
Boy Lake Township	210
Boy River City	26
Boy River Township	56
Cass Lake City	675
Crooked Lake Township	504
Deerfield Township	117
East Cass Unorganized	70
Federal Dam City	123
Gould Township	232
Hackensack City	294
Hiram Township	353
Inguadona Township	182
Kego Township	607
Leech Lake Township	437
Lima Township	91
Longville City	153
North Cass Unorganized	329
Otter Tail Peninsula Township	82
Pike Bay Township	1,713
Pine Lake Township	193
Ponto Lake Township	589

	Population
<b>District 05</b>	
County: Cass (part)	
Powers Township	811
Remer City	391
Remer Township	193
Rogers Township	84
Salem Township	115
Shingobee Township	1,669
Slater Township	201
Smoky Hollow Township	55
Thunder Lake Township	225
Torrey Township	164
Trelipe Township	183
Turtle Lake Township	821
Wabedo Township	423
Wahnena Unorganized	169
Walker City	958
Wilkinson Township	574
Woodrow Township	710
<b>County Cass Subtotal</b>	<b>15,934</b>
County: Hubbard (part)	
Akeley City	404
Akeley Township	559
Farden Township	1,145
Hart Lake Township	543
Lakeport Township	840
Laporte City	134
Steamboat River Township	140
<b>County Hubbard Subtotal</b>	<b>3,765</b>
County: Itasca (part)	
Arbo Township	862
Balsam Township	550
Blackberry Township	827
Bovey City	829
Bowstring Lake Unorganized	1,178
Bowstring Township	212
Calumet City	334
Cohasset City	2,689
Coleraine City	2,006
Deer Lake Unorganized	3,664
Deer River City	909
Deer River Township	644
Feeley Township	307
Good Hope Township	137
Goodland Township	473
Grand Rapids City	11,126
Greenway Township	844



	Population
<b>District 05</b>	
County: Itasca (part)	
Harris Township	3,276
La Prairie City	653
Lake Jessie Township	248
Lawrence Township	488
Little Sand Lake Unorganized	344
Lone Pine Township	415
Marble City	610
Marcell Township	474
Max Township	127
Morse Township	555
Oteneagen Township	313
Sago Township	178
Sand Lake Township	184
Spang Township	250
Splithand Township	227
Squaw Lake City	98
Stokes Township	207
Taconite City	651
Third River Township	50
Trout Lake Township	1,056
Wabana Township	503
Warba City	168
Wawina Township	85
Wildwood Township	179
Zemple City	78
<b>County Itasca Subtotal</b>	<b>39,008</b>
<b>District 05 Total</b>	<b>85,233</b>
<b>District 06</b>	
County: Aitkin	15,697
County: Cass (part)	
Barclay Township	525
Chickamaw Beach City	128
Pine River City	911
Pine River Township	1,186
Wilson Township	667
<b>County Cass Subtotal</b>	<b>3,417</b>
County: Crow Wing	66,123
<b>District 06 Total</b>	<b>85,237</b>
<b>District 07</b>	
County: Carlton	36,207
County: Chisago (part)	
Fish Lake Township	2,193
Harris City	1,111
Nessel Township	1,907
Rush City City	3,228

	Population
<b>District 07</b>	
County: Chisago (part)	
Rushseba Township	815
Sunrise Township	2,107
<b>County Chisago Subtotal</b>	<b>11,361</b>
County: Pine	28,876
County: St. Louis (part)	
Alborn Township	425
Arrowhead Township	298
Brevator Township	1,214
Brookston City	118
Cedar Valley Township	187
Culver Township	303
Elmer Township	132
Fine Lakes Township	114
Floodwood City	517
Floodwood Township	247
Halden Township	110
Industrial Township	812
Kelsey Township	152
Lavell Township	285
McDavitt Township	434
Meadowlands City	134
Meadowlands Township	306
Ness Township	68
New Independence Township	347
Northland Township	155
Potshot Lake Unorganized	65
Prairie Lake Township	45
Solway Township	2,016
Stoney Brook Township	323
Toivola Township	179
Van Buren Township	164
<b>County St. Louis Subtotal</b>	<b>9,150</b>
<b>District 07 Total</b>	<b>85,594</b>
<b>District 08</b>	
County: St. Louis (part)	
Duluth City (part)	2,236
<b>Subtotal</b>	<b>84,924</b>
<b>Duluth City Subtotal</b>	<b>84,924</b>
Lake Superior Unorganized	0
<b>County St. Louis Subtotal</b>	<b>84,924</b>
<b>District 08 Total</b>	<b>84,924</b>
<b>District 09</b>	
County: Clay (part)	
Alliance Township	203

	Population
<b>District 09</b>	
County: Clay (part)	
Barnesville City	2,759
Barnesville Township	181
Comstock City	100
Cromwell Township	388
Dilworth City	4,612
Eglon Township	708
Elkton Township	317
Elmwood Township	415
Flowing Township	89
Glyndon City	1,306
Glyndon Township	317
Goose Prairie Township	200
Hawley City	2,219
Hawley Township	491
Highland Grove Township	274
Hitterdal City	199
Holy Cross Township	113
Humboldt Township	280
Keene Township	153
Kragnes Township	255
Kurtz Township	253
Moland Township	252
Moorhead City	44,505
Moorhead Township	184
Morken Township	151
Oakport Township	506
Parke Township	526
Riverton Township	435
Sabin City	619
Skree Township	177
Spring Prairie Township	506
Tansem Township	269
<b>County Clay Subtotal</b>	<b>63,962</b>
County: Grant (part)	
Delaware Township	98
Elbow Lake Township	125
Gorton Township	49
Herman City	384
Hoffman City	698
Land Township	269
Lawrence Township	94
Logan Township	72
Macsville Township	109
Norcross City	52
North Ottawa Township	47

	Population
<b>District 09</b>	
County: Grant (part)	
Roseville Township	98
<b>County Grant Subtotal</b>	<b>2,095</b>
County: Stevens	9,671
County: Traverse	3,360
County: Wilkin	6,506
<b>District 09 Total</b>	<b>85,594</b>
<b>District 10</b>	
County: Otter Tail	60,081
County: Todd	25,262
<b>District 10 Total</b>	<b>85,343</b>
<b>District 11</b>	
County: Benton (part)	
Alberta Township	829
Foley City	2,711
Gilman City	226
Gilmanton Township	849
Graham Township	587
Langola Township	1,012
Rice City	1,975
Royalton City	4
<b>County Benton Subtotal</b>	<b>8,193</b>
County: Cass (part)	
Motley City	13
<b>County Cass Subtotal</b>	<b>13</b>
County: Kanabec	16,032
County: Mille Lacs	26,459
County: Morrison	34,010
County: Sherburne (part)	
Princeton City	53
<b>County Sherburne Subtotal</b>	<b>53</b>
<b>District 11 Total</b>	<b>84,760</b>
<b>District 12</b>	
County: Douglas	39,006
County: Grant (part)	
Ashby City	469
Barrett City	366
Elbow Lake City	1,208
Elk Lake Township	278
Erdahl Township	397
Lien Township	123
Pelican Lake Township	488
Pomme de Terre Township	143
Sanford Township	209
Stony Brook Township	132

	Population
<b>District 12</b>	
County: Grant (part)	
Wendell City	166
<b>County Grant Subtotal</b>	<b>3,979</b>
County: Kandiyohi (part)	
Burbank Township	571
Regal City	38
Roseville Township	642
<b>County Kandiyohi Subtotal</b>	<b>1,251</b>
County: Pope	11,308
County: Stearns (part)	
Albany City	2,780
Albany Township	983
Ashley Township	258
Avon City	1,618
Avon Township	2,066
Belgrade City	738
Brooten City	626
Crow Lake Township	350
Crow River Township	320
Elrosa City	213
Farming Township	982
Freeport City	675
Getty Township	347
Greenwald City	197
Grove Township	480
Holding Township	1,182
Holdingford City	743
Krain Township	984
Lake George Township	308
Lake Henry City	72
Lake Henry Township	248
Meire Grove City	180
Melrose City	3,602
Melrose Township	729
Millwood Township	950
New Munich City	356
North Fork Township	273
Oak Township	623
Raymond Township	230
Saint Anthony City	91
Saint Martin City	312
Saint Martin Township	438
Saint Rosa City	58
Sauk Centre City	4,555
Sauk Centre Township	1,180
Spring Hill City	68

	Population
<b>District 12</b>	
County: Stearns (part)	
Spring Hill Township	337
<b>County Stearns Subtotal</b>	<b>30,152</b>
<b>District 12 Total</b>	<b>85,696</b>
<b>District 13</b>	
County: Stearns (part)	
Brockway Township	2,895
Clearwater City	4
Cold Spring City	4,164
Collegeville Township	3,344
Eden Lake Township	1,584
Eden Valley City	478
Fair Haven Township	1,517
Kimball City	799
Luxemburg Township	631
Lynden Township	1,816
Maine Prairie Township	1,886
Munson Township	1,447
Paynesville City	2,315
Paynesville Township	1,494
Richmond City	1,479
Rockville City	2,382
Roscoe City	130
Saint Augusta City	3,497
Saint Cloud City (part)	4,177
<b>Subtotal</b>	<b>31,061</b>
<b>Saint Cloud City Subtotal</b>	<b>31,061</b>
Saint Joseph City	7,029
Saint Joseph Township	946
Saint Stephen City	797
Saint Wendel Township	2,115
Waite Park City	8,341
Wakefield Township	2,745
Zion Township	303
<b>County Stearns Subtotal</b>	<b>85,199</b>
<b>District 13 Total</b>	<b>85,199</b>
<b>District 14</b>	
County: Benton (part)	
Glendorado Township	790
Granite Ledge Township	756
Mayhew Lake Township	865
Maywood Township	976
Minden Township	1,514
Saint Cloud City	7,096
Saint George Township	1,273

	Population
<b>District 14</b>	
County: Benton (part)	
Sartell City	2,131
Sauk Rapids City	13,863
Sauk Rapids Township	520
Watab Township	3,402
<b>County Benton Subtotal</b>	<b>33,186</b>
County: Sherburne (part)	
Haven Township	2,600
Saint Cloud City	6,515
<b>County Sherburne Subtotal</b>	<b>9,115</b>
County: Stearns (part)	
Le Sauk Township	1,532
Saint Cloud City (part)	2,713
<b>Subtotal</b>	<b>24,219</b>
<b>Saint Cloud City Subtotal</b>	<b>24,219</b>
Sartell City	17,190
<b>County Stearns Subtotal</b>	<b>42,941</b>
<b>District 14 Total</b>	<b>85,242</b>
<b>District 15</b>	
County: Big Stone	5,166
County: Chippewa	12,598
County: Kandiyohi (part)	
Arctander Township	369
Atwater City	1,124
Blomkest City	145
Colfax Township	612
Dovre Township	2,163
East Lake Lillian Township	170
Edwards Township	245
Fahlun Township	332
Genessee Township	423
Green Lake Township	1,637
Harrison Township	554
Holland Township	359
Irving Township	965
Kandiyohi City	569
Kandiyohi Township	572
Lake Andrew Township	978
Lake Elizabeth Township	190
Lake Lillian City	246
Lake Lillian Township	181
Mamme Township	399
New London City	1,232
New London Township	2,972
Norway Lake Township	281

	Population
<b>District 15</b>	
County: Kandiyohi (part)	
Pennock City	479
Prinsburg City	520
Raymond City	782
Roseland Township	353
Saint Johns Township	418
Spicer City	1,112
Sunburg City	94
Whitefield Township	512
Willmar City	21,015
Willmar Township	478
<b>County Kandiyohi Subtotal</b>	<b>42,481</b>
County: Renville	14,723
County: Swift	9,838
<b>District 15 Total</b>	<b>84,806</b>
<b>District 16</b>	
County: McLeod (part)	
Acoma Township	1,130
Biscay City	113
Brownton City	731
Collins Township	436
Glencoe City	5,719
Glencoe Township	514
Hassan Valley Township	643
Hutchinson City	14,505
Hutchinson Township	1,215
Lynn Township	613
Penn Township	322
Rich Valley Township	681
Round Grove Township	236
Stewart City	489
Sumter Township	486
<b>County McLeod Subtotal</b>	<b>27,833</b>
County: Meeker	23,400
County: Sibley	14,836
County: Wright (part)	
Annandale City	3,330
Clearwater City	1,918
Clearwater Township	1,372
Cokato City	2,799
Cokato Township	1,369
Corinna Township	2,540
French Lake Township	1,213
Silver Creek Township	2,559
South Haven City	185
Southside Township	1,526



	Population
<b>District 16</b>	
County: Wright (part)	
<b>County Wright Subtotal</b>	<b>18,811</b>
<b>District 16 Total</b>	<b>84,880</b>
<b>District 17</b>	
County: Brown	25,912
County: Lac qui Parle	6,719
County: Lyon (part)	
Clifton Township	263
Cottonwood City	1,149
Eidsvold Township	202
Fairview Township	374
Ghent City	376
Grandview Township	261
Lake Marshall Township	564
Lucas Township	210
Marshall City	13,628
Minneota City	1,366
Nordland Township	185
Stanley Township	194
Taunton City	136
Vallers Township	218
Westerheim Township	226
<b>County Lyon Subtotal</b>	<b>19,352</b>
County: Redwood (part)	
Belview City	291
Brookville Township	210
Charlestown Township	178
Clements City	155
Delhi City	46
Delhi Township	292
Granite Rock Township	203
Honner Township	58
Kintire Township	190
Lucan City	214
Milroy City	259
Morgan City	888
Morgan Township	245
New Avon Township	190
Paxton Township	667
Redwood Falls City	5,102
Redwood Falls Township	178
Sanborn City	323
Seaforth City	82
Sheridan Township	187
Sherman Township	350
Sundown Township	172

	Population
<b>District 17</b>	
County: Redwood (part)	
Swedes Forest Township	103
Three Lakes Township	203
Underwood Township	161
Vail Township	218
Vesta City	268
Vesta Township	187
Wabasso City	739
Wanda City	72
Westline Township	153
Willow Lake Township	208
<b>County Redwood Subtotal</b>	<b>12,792</b>
County: Watonwan	11,253
County: Yellow Medicine	9,528
<b>District 17 Total</b>	<b>85,556</b>
<b>District 18</b>	
County: Blue Earth (part)	
Eagle Lake City (part)	0
<b>Subtotal</b>	<b>0</b>
<b>Eagle Lake City Subtotal</b>	<b>0</b>
Jamestown Township	679
Lime Township	955
Madison Lake City	1,258
Mankato City	44,495
Mankato Township	1,798
Skyline City	288
South Bend Township	1,581
<b>County Blue Earth Subtotal</b>	<b>51,054</b>
County: Nicollet	34,454
<b>District 18 Total</b>	<b>85,508</b>
<b>District 19</b>	
County: Dakota (part)	
Greenvale Township	796
Northfield City	1,261
Sciota Township	460
Waterford Township	538
<b>County Dakota Subtotal</b>	<b>3,055</b>
County: Goodhue (part)	
Stanton Township	1,140
<b>County Goodhue Subtotal</b>	<b>1,140</b>
County: Le Sueur	28,674
County: Rice (part)	
Bridgewater Township	1,830
Dundas City	1,712
Erin Township	836

	Population
<b>District 19</b>	
County: Rice (part)	
Forest Township	1,330
Lonsdale City	4,661
Northfield City	19,539
Northfield Township	857
Webster Township	1,777
Wheatland Township	1,286
<b>County Rice Subtotal</b>	<b>33,828</b>
County: Scott (part)	
Belle Plaine City	7,388
Belle Plaine Township	870
Blakeley Township	408
Cedar Lake Township	3,050
Helena Township	1,795
New Prague City	4,706
Saint Lawrence Township	492
<b>County Scott Subtotal</b>	<b>18,709</b>
County: Waseca (part)	
Elysian City	4
<b>County Waseca Subtotal</b>	<b>4</b>
<b>District 19 Total</b>	<b>85,410</b>
<b>District 20</b>	
County: Dakota (part)	
Castle Rock Township	1,544
Coates City	147
Douglas Township	748
Empire Township	3,199
Farmington City	23,416
Hampton City	744
Hampton Township	832
Marshan Township	1,153
Miesville City	138
New Trier City	86
Randolph City	466
Randolph Township	760
Ravenna Township	2,354
Rosemount City (part)	0
<b>Subtotal</b>	<b>6,890</b>
<b>Rosemount City Subtotal</b>	<b>6,890</b>
Vermillion City	441
Vermillion Township	1,290
<b>County Dakota Subtotal</b>	<b>44,208</b>
County: Goodhue (part)	
Bellechester City	138
Belvidere Township	478

<b>Population</b>	
<b>District 20</b>	
County: Goodhue (part)	
Cannon Falls City	4,220
Cannon Falls Township	1,028
Featherstone Township	745
Florence Township	1,555
Goodhue City	1,250
Goodhue Township	542
Hay Creek Township	947
Lake City City	892
Red Wing City	16,547
Vasa Township	867
Wacouta Township	377
Welch Township	847
<b>County Goodhue Subtotal</b>	<b>30,433</b>
County: Wabasha (part)	
Bellechester City	38
Glasgow Township	266
Greenfield Township	1,308
Kellogg City	415
Lake City	4,360
Lake Township	431
Minneiska City	51
Minneiska Township	182
Mount Pleasant Township	447
Pepin Township	366
Wabasha City	2,559
Watopa Township	246
West Albany Township	381
<b>County Wabasha Subtotal</b>	<b>11,050</b>
County: Winona (part)	
Minneiska City	46
<b>County Winona Subtotal</b>	<b>46</b>
<b>District 20 Total</b>	<b>85,737</b>
<b>District 21</b>	
County: Cottonwood	11,517
County: Jackson	9,989
County: Lincoln	5,640
County: Lyon (part)	
Amiret Township	205
Balaton City	595
Coon Creek Township	248
Custer Township	175
Florence City	28
Garvin City	124
Island Lake Township	172
Lynd City	436

	Population
<b>District 21</b>	
County: Lyon (part)	
Lynd Township	414
Lyons Township	192
Monroe Township	181
Rock Lake Township	272
Russell City	348
Shelburne Township	189
Sodus Township	262
Tracy City	2,076
<b>County Lyon Subtotal</b>	<b>5,917</b>
County: Murray	8,179
County: Nobles	22,290
County: Pipestone	9,424
County: Redwood (part)	
Gales Township	159
Johnsonville Township	126
Lamberton City	792
Lamberton Township	200
North Hero Township	154
Revere City	89
Springdale Township	191
Walnut Grove City	751
Waterbury Township	171
<b>County Redwood Subtotal</b>	<b>2,633</b>
County: Rock	9,704
<b>District 21 Total</b>	<b>85,293</b>
<b>District 22</b>	
County: Blue Earth (part)	
Amboy City	515
Beauford Township	376
Butternut Valley Township	298
Cambria Township	255
Ceresco Township	181
Danville Township	226
Decoria Township	1,146
Eagle Lake City (part)	10
<b>Subtotal</b>	<b>3,284</b>
<b>Eagle Lake City Subtotal</b>	<b>3,284</b>
Garden City Township	844
Good Thunder City	550
Judson Township	534
Lake Crystal City	2,539
Le Ray Township	743
Lincoln Township	205
Lyra Township	304

	Population
<b>District 22</b>	
County: Blue Earth (part)	
Mapleton City	1,710
Mapleton Township	285
McPherson Township	424
Medo Township	321
Minnesota Lake City	5
Pemberton City	229
Pleasant Mound Township	195
Rapidan Township	1,051
Saint Clair City	750
Shelby Township	266
Sterling Township	244
Vernon Center City	328
Vernon Center Township	250
<b>County Blue Earth Subtotal</b>	<b>18,058</b>
County: Faribault	13,921
County: Freeborn (part)	
Albert Lea City	18,485
Albert Lea Township	609
Alden City	583
Alden Township	283
Bancroft Township	792
Bath Township	401
Carlston Township	302
Clarks Grove City	694
Conger City	153
Emmons City	367
Freeborn City	240
Freeborn Township	257
Freeman Township	441
Geneva City	508
Geneva Township	437
Hartland City	321
Hartland Township	253
Hayward City	252
Hayward Township	339
Hollandale City	308
Manchester City	52
Manchester Township	423
Mansfield Township	225
Nunda Township	309
Pickerel Lake Township	643
Riceland Township	428
Twin Lakes City	134
<b>County Freeborn Subtotal</b>	<b>28,239</b>
County: Martin	20,025

	Population
<b>District 22</b>	
County: Waseca (part)	
Alton Township	412
Byron Township	216
Freedom Township	336
Janesville City	2,354
Janesville Township	643
Vivian Township	229
Waldorf City	201
Wilton Township	381
<b>County Waseca Subtotal</b>	<b>4,772</b>
<b>District 22 Total</b>	<b>85,015</b>
<b>District 23</b>	
County: Rice (part)	
Cannon City Township	1,226
Faribault City	24,453
Morristown City	958
Morristown Township	638
Nerstrand City	273
Richland Township	376
Shieldsville Township	1,056
Walcott Township	929
Warsaw Township	1,276
Wells Township	1,545
Wheeling Township	525
<b>County Rice Subtotal</b>	<b>33,255</b>
County: Steele	37,406
County: Waseca (part)	
Blooming Grove Township	568
Iosco Township	509
New Richland City	1,229
New Richland Township	426
Otisco Township	544
Saint Mary Township	395
Waseca City	9,334
Woodville Township	1,187
<b>County Waseca Subtotal</b>	<b>14,192</b>
<b>District 23 Total</b>	<b>84,853</b>
<b>District 24</b>	
County: Dodge	20,867
County: Freeborn (part)	
Glenville City	568
London Township	291
Moscow Township	538
Myrtle City	47
Newry Township	466

	Population
<b>District 24</b>	
County: Freeborn (part)	
Oakland Township	357
Shell Rock Township	389
<b>County Freeborn Subtotal</b>	<b>2,656</b>
County: Goodhue (part)	
Belle Creek Township	514
Cherry Grove Township	382
Dennison City	209
Holden Township	383
Kenyon City	1,894
Kenyon Township	388
Leon Township	956
Minneola Township	627
Roscoe Township	744
Wanamingo City	1,113
Wanamingo Township	395
Warsaw Township	598
Zumbrota City	3,726
Zumbrota Township	619
<b>County Goodhue Subtotal</b>	<b>12,548</b>
County: Mower	40,029
County: Olmsted (part)	
Byron City	6,293
Kalmar Township	1,136
Rock Dell Township	681
Salem Township	1,094
<b>County Olmsted Subtotal</b>	<b>9,204</b>
County: Rice (part)	
Dennison City	14
<b>County Rice Subtotal</b>	<b>14</b>
<b>District 24 Total</b>	<b>85,318</b>
<b>District 25</b>	
County: Goodhue (part)	
Pine Island City	2,884
Pine Island Township	577
<b>County Goodhue Subtotal</b>	<b>3,461</b>
County: Olmsted (part)	
Cascade Township	2,837
Farmington Township	399
Haverhill Township	1,498
New Haven Township	1,254
Oronoco City	1,805
Oronoco Township	2,455
Pine Island City	890
Rochester City (part)	4,930



	Population
<b>District 25</b>	
County: Olmsted (part)	
<b>Subtotal</b>	<b>61,047</b>
<b>Rochester City Subtotal</b>	<b>61,047</b>
<b>County Olmsted Subtotal</b>	<b>72,185</b>
County: Wabasha (part)	
Chester Township	415
Elgin City	1,037
Elgin Township	754
Gillford Township	507
Hammond City	130
Highland Township	446
Hyde Park Township	259
Mazeppa City	874
Mazeppa Township	646
Millville City	151
Oakwood Township	382
Plainview City	3,483
Plainview Township	456
Zumbro Falls City	155
Zumbro Township	642
<b>County Wabasha Subtotal</b>	<b>10,337</b>
<b>District 25 Total</b>	<b>85,983</b>
<b>District 26</b>	
County: Olmsted (part)	
Dover City	782
Dover Township	385
Elmira Township	347
Eyota City	2,006
Eyota Township	488
High Forest Township	1,052
Marion Township	4,043
Orion Township	545
Pleasant Grove Township	751
Quincy Township	327
Rochester City (part)	1,653
<b>Subtotal</b>	<b>60,335</b>
<b>Rochester City Subtotal</b>	<b>60,335</b>
Rochester Township	2,088
Stewartville City	6,598
Viola Township	548
<b>County Olmsted Subtotal</b>	<b>80,295</b>
County: Winona (part)	
Saint Charles City	3,990
Saint Charles Township	651
Saratoga Township	618

	Population
<b>District 26</b>	
County: Winona (part)	
<b>County Winona Subtotal</b>	<b>5,259</b>
<b>District 26 Total</b>	<b>85,554</b>
<b>District 27</b>	
County: Fillmore	21,228
County: Houston	18,843
County: Olmsted (part)	
Chatfield City	1,163
<b>County Olmsted Subtotal</b>	<b>1,163</b>
County: Winona (part)	
Altura City	471
Dakota City	295
Dresbach Township	410
Elba City	129
Elba Township	328
Fremont Township	314
Goodview City	4,155
Hart Township	300
Hillsdale Township	771
Homer Township	1,298
La Crescent City	51
Lewiston City	1,533
Minnesota City City	202
Mount Vernon Township	276
New Hartford Township	811
Norton Township	523
Pleasant Hill Township	533
Richmond Township	636
Rollingstone City	678
Rollingstone Township	770
Stockton City	809
Utica City	266
Utica Township	574
Warren Township	586
Whitewater Township	204
Wilson Township	1,176
Winona City	25,920
Wisoy Township	347
<b>County Winona Subtotal</b>	<b>44,366</b>
<b>District 27 Total</b>	<b>85,600</b>
<b>District 28</b>	
County: McLeod (part)	
Bergen Township	898
Hale Township	905
Helen Township	858
Lester Prairie City	1,906

	Population
<b>District 28</b>	
County: McLeod (part)	
Plato City	329
Silver Lake City	866
Winsted City	2,240
Winsted Township	936
<b>County McLeod Subtotal</b>	<b>8,938</b>
County: Wright (part)	
Albion Township	1,264
Buffalo City	16,168
Buffalo Township	1,883
Chatham Township	1,362
Delano City	6,373
Franklin Township	2,997
Hanover City	2,875
Howard Lake City	1,930
Maple Lake City	2,159
Maple Lake Township	2,144
Marysville Township	2,020
Middleville Township	1,009
Monticello City	14,461
Monticello Township	3,303
Montrose City	3,775
Rockford City	4,045
Rockford Township	3,378
Stockholm Township	986
Victor Township	1,194
Waverly City	1,900
Woodland Township	1,153
<b>County Wright Subtotal</b>	<b>76,379</b>
<b>District 28 Total</b>	<b>85,317</b>
<b>District 29</b>	
County: Sherburne (part)	
Becker City	4,877
Becker Township	5,496
Big Lake City	11,686
Big Lake Township	7,924
Blue Hill Township	2,507
Clear Lake City	641
Clear Lake Township	1,675
Orrock Township	3,544
Palmer Township	2,517
Santiago Township	1,846
<b>County Sherburne Subtotal</b>	<b>42,713</b>
County: Wright (part)	
Albertville City	7,896
Dayton City	50

	Population
<b>District 29</b>	
County: Wright (part)	
Otsego City (part)	11,212
<b>Subtotal</b>	<b>15,983</b>
<b>Otsego City Subtotal</b>	<b>15,983</b>
Saint Michael City	18,235
<b>County Wright Subtotal</b>	<b>42,164</b>
<b>District 29 Total</b>	<b>84,877</b>
<b>District 30</b>	
County: Anoka (part)	
Nowthen City	4,536
Oak Grove City	8,929
Saint Francis City	8,142
<b>County Anoka Subtotal</b>	<b>21,607</b>
County: Isanti (part)	
Bradford Township	3,427
Braham City	1,781
Dalbo Township	781
Maple Ridge Township	715
Saint Francis City	0
Spencer Brook Township	1,670
Stanchfield Township	1,156
Stanford Township	2,299
Wyanett Township	1,755
<b>County Isanti Subtotal</b>	<b>13,584</b>
County: Sherburne (part)	
Baldwin Township	7,104
Elk River City	25,835
Livonia Township	6,174
Zimmerman City	6,189
<b>County Sherburne Subtotal</b>	<b>45,302</b>
County: Wright (part)	
Otsego City (part)	77
<b>Subtotal</b>	<b>3,983</b>
<b>Otsego City Subtotal</b>	<b>3,983</b>
<b>County Wright Subtotal</b>	<b>3,983</b>
<b>District 30 Total</b>	<b>84,476</b>
<b>District 31</b>	
County: Anoka (part)	
Bethel City	476
East Bethel City	11,786
Linwood Township	5,334
<b>County Anoka Subtotal</b>	<b>17,596</b>
County: Chisago (part)	
Amador Township	842
Center City City	629

	Population
<b>District 31</b>	
County: Chisago (part)	
Chisago City City	5,564
Chisago Lake Township	4,812
Lent Township	2,962
Lindstrom City	4,888
North Branch City	10,787
Stacy City	1,703
Wyoming City	8,032
<b>County Chisago Subtotal</b>	<b>40,219</b>
County: Isanti (part)	
Athens Township	2,112
Cambridge City	9,630
Cambridge Township	2,495
Isanti City	6,804
Isanti Township	2,243
North Branch Township	1,718
Oxford Township	989
Springvale Township	1,560
<b>County Isanti Subtotal</b>	<b>27,551</b>
<b>District 31 Total</b>	<b>85,366</b>
<b>District 32</b>	
County: Carver (part)	
Shorewood City	4
<b>County Carver Subtotal</b>	<b>4</b>
County: Hennepin (part)	
Corcoran City	6,193
Deephaven City	3,899
Excelsior City	2,355
Greenfield City	2,903
Greenwood City	726
Hanover City	666
Independence City	3,755
Long Lake City	1,741
Loretto City	646
Maple Grove City (part)	4,084
<b>Subtotal</b>	<b>8,673</b>
<b>Maple Grove City Subtotal</b>	<b>8,673</b>
Maple Plain City	1,743
Medina City	6,837
Minnetonka Beach City	546
Minnetrista City	8,267
Mound City	9,393
Orono City	8,315
Rockford City	455
Saint Bonifacius City	2,307

	Population
<b>District 32</b>	
County: Hennepin (part)	
Shorewood City	7,779
Spring Park City	1,734
Tonka Bay City	1,442
Wayzata City	4,434
Woodland City	384
<b>County Hennepin Subtotal</b>	<b>85,193</b>
<b>District 32 Total</b>	<b>85,197</b>
<b>District 33</b>	
County: Hennepin (part)	
Dayton City	7,212
Maple Grove City (part)	2,886
<b>Subtotal</b>	<b>61,572</b>
<b>Maple Grove City Subtotal</b>	<b>61,572</b>
Osseo City	2,688
Rogers City	13,295
<b>County Hennepin Subtotal</b>	<b>84,767</b>
<b>District 33 Total</b>	<b>84,767</b>
<b>District 34</b>	
County: Anoka (part)	
Andover City	32,601
Anoka City	17,921
Ham Lake City (part)	3,099
<b>Subtotal</b>	<b>7,727</b>
<b>Ham Lake City Subtotal</b>	<b>7,727</b>
Ramsey City	27,646
<b>County Anoka Subtotal</b>	<b>85,895</b>
<b>District 34 Total</b>	<b>85,895</b>
<b>District 35</b>	
County: Anoka (part)	
Blaine City (part)	4,867
<b>Subtotal</b>	<b>42,359</b>
<b>Blaine City Subtotal</b>	<b>42,359</b>
Centerville City	3,896
Columbus City	4,159
Ham Lake City (part)	2,746
<b>Subtotal</b>	<b>8,737</b>
<b>Ham Lake City Subtotal</b>	<b>8,737</b>
Lino Lakes City	21,399
<b>County Anoka Subtotal</b>	<b>80,550</b>
County: Washington (part)	
Hugo City (part)	654
<b>Subtotal</b>	<b>4,372</b>
<b>Hugo City Subtotal</b>	<b>4,372</b>

	Population
<b>District 35</b>	
County: Washington (part)	
<b>County Washington Subtotal</b>	<b>4,372</b>
<b>District 35 Total</b>	<b>84,922</b>
<b>District 36</b>	
County: Chisago (part)	
Franconia Township	1,713
Shafer City	1,142
Shafer Township	1,131
Taylors Falls City	1,055
<b>County Chisago Subtotal</b>	<b>5,041</b>
County: Washington (part)	
Afton City	2,955
Bayport City	4,024
Baytown Township	2,088
Forest Lake City	20,611
Hugo City (part)	4,675
<b>Subtotal</b>	<b>9,249</b>
<b>Hugo City Subtotal</b>	<b>9,249</b>
Lake Saint Croix Beach City	1,050
Lakeland City	1,710
Lakeland Shores City	339
Marine on Saint Croix City	664
May Township	2,670
Oak Park Heights City	4,839
Saint Marys Point City	346
Scandia City	3,984
Stillwater City	19,420
Stillwater Township	1,859
West Lakeland Township	3,976
<b>County Washington Subtotal</b>	<b>79,784</b>
<b>District 36 Total</b>	<b>84,825</b>
<b>District 37</b>	
County: Anoka (part)	
Coon Rapids City (part)	3,048
<b>Subtotal</b>	<b>61,686</b>
<b>Coon Rapids City Subtotal</b>	<b>61,686</b>
<b>County Anoka Subtotal</b>	<b>61,686</b>
County: Hennepin (part)	
Champlin City	23,919
<b>County Hennepin Subtotal</b>	<b>23,919</b>
<b>District 37 Total</b>	<b>85,605</b>
<b>District 38</b>	
County: Hennepin (part)	
Brooklyn Park City (part)	3,798
<b>Subtotal</b>	<b>84,419</b>

	Population
<b>District 38</b>	
County: Hennepin (part)	
<b>Brooklyn Park City Subtotal</b>	<b>84,419</b>
<b>County Hennepin Subtotal</b>	<b>84,419</b>
<b>District 38 Total</b>	<b>84,419</b>
<b>District 39</b>	
County: Anoka (part)	
Blaine City (part)	2,159
<b>Subtotal</b>	<b>23,387</b>
<b>Blaine City Subtotal</b>	<b>23,387</b>
Columbia Heights City	21,973
Coon Rapids City (part)	1,913
<b>Subtotal</b>	<b>1,913</b>
<b>Coon Rapids City Subtotal</b>	<b>1,913</b>
Fridley City	29,590
Hilltop City	958
Spring Lake Park City	6,983
<b>County Anoka Subtotal</b>	<b>84,804</b>
County: Ramsey (part)	
Spring Lake Park City	205
<b>County Ramsey Subtotal</b>	<b>205</b>
<b>District 39 Total</b>	<b>85,009</b>
<b>District 40</b>	
County: Anoka (part)	
Blaine City (part)	2,042
<b>Subtotal</b>	<b>4,476</b>
<b>Blaine City Subtotal</b>	<b>4,476</b>
Circle Pines City	5,025
Lexington City	2,248
<b>County Anoka Subtotal</b>	<b>11,749</b>
County: Hennepin (part)	
Saint Anthony City	5,612
<b>County Hennepin Subtotal</b>	<b>5,612</b>
County: Ramsey (part)	
Arden Hills City	9,939
Blaine City	0
Mounds View City	13,249
New Brighton City	23,454
Saint Anthony City	3,645
Shoreview City (part)	3,827
<b>Subtotal</b>	<b>18,000</b>
<b>Shoreview City Subtotal</b>	<b>18,000</b>
<b>County Ramsey Subtotal</b>	<b>68,287</b>
<b>District 40 Total</b>	<b>85,648</b>
<b>District 41</b>	



	Population
<b>District 41</b>	
County: Ramsey (part)	
Gem Lake City	528
North Oaks City	5,272
Vadnais Heights City (part)	3,443
<b>Subtotal</b>	<b>6,807</b>
<b>Vadnais Heights City Subtotal</b>	<b>6,807</b>
White Bear Lake City (part)	5,103
<b>Subtotal</b>	<b>18,645</b>
<b>White Bear Lake City Subtotal</b>	<b>18,645</b>
White Bear Township	11,049
<b>County Ramsey Subtotal</b>	<b>42,301</b>
County: Washington (part)	
Dellwood City	1,167
Grant City	3,970
Hugo City (part)	33
<b>Subtotal</b>	<b>2,145</b>
<b>Hugo City Subtotal</b>	<b>2,145</b>
Lake Elmo City	11,326
Woodbury City (part)	4,458
<b>Subtotal</b>	<b>23,604</b>
<b>Woodbury City Subtotal</b>	<b>23,604</b>
<b>County Washington Subtotal</b>	<b>42,212</b>
<b>District 41 Total</b>	<b>84,513</b>
<b>District 42</b>	
County: Ramsey (part)	
Little Canada City	10,819
Maplewood City (part)	3,666
<b>Maplewood City Subtotal</b>	<b>26,184</b>
Roseville City (part)	3,587
<b>Subtotal</b>	<b>17,055</b>
<b>Roseville City Subtotal</b>	<b>17,055</b>
Shoreview City (part)	2,081
<b>Subtotal</b>	<b>8,921</b>
<b>Shoreview City Subtotal</b>	<b>8,921</b>
Vadnais Heights City (part)	78
<b>Subtotal</b>	<b>6,105</b>
<b>Vadnais Heights City Subtotal</b>	<b>6,105</b>
White Bear Lake City (part)	4,493
<b>Subtotal</b>	<b>5,841</b>
<b>White Bear Lake City Subtotal</b>	<b>5,841</b>
<b>County Ramsey Subtotal</b>	<b>74,925</b>
County: Washington (part)	
Birchwood Village City	863

	Population
<b>District 42</b>	
County: Washington (part)	
Mahtomedi City	8,149
Pine Springs City	377
White Bear Lake City	397
Willernie City	504
<b>County Washington Subtotal</b>	<b>10,290</b>
<b>District 42 Total</b>	<b>85,215</b>
<b>District 43</b>	
County: Ramsey (part)	
Maplewood City (part)	3,782
<b>Maplewood City Subtotal</b>	<b>15,904</b>
North Saint Paul City	12,364
<b>County Ramsey Subtotal</b>	<b>28,268</b>
County: Washington (part)	
Landfall City	843
Oakdale City	28,323
Woodbury City (part)	4,318
<b>Subtotal</b>	<b>27,582</b>
<b>Woodbury City Subtotal</b>	<b>27,582</b>
<b>County Washington Subtotal</b>	<b>56,748</b>
<b>District 43 Total</b>	<b>85,016</b>
<b>District 44</b>	
County: Hennepin (part)	
Medicine Lake City	337
Minnetonka City (part)	2,354
<b>Subtotal</b>	<b>11,575</b>
<b>Minnetonka City Subtotal</b>	<b>11,575</b>
Plymouth City (part)	4,217
<b>Subtotal</b>	<b>72,843</b>
<b>Plymouth City Subtotal</b>	<b>72,843</b>
<b>County Hennepin Subtotal</b>	<b>84,755</b>
<b>District 44 Total</b>	<b>84,755</b>
<b>District 45</b>	
County: Hennepin (part)	
Brooklyn Center City	33,782
Brooklyn Park City (part)	192
<b>Subtotal</b>	<b>2,059</b>
<b>Brooklyn Park City Subtotal</b>	<b>2,059</b>
Crystal City (part)	2,639
<b>Subtotal</b>	<b>18,437</b>
<b>Crystal City Subtotal</b>	<b>18,437</b>
New Hope City	21,902
Plymouth City (part)	3,196

	Population
<b>District 45</b>	
County: Hennepin (part)	
<b>Subtotal</b>	<b>8,183</b>
<b>Plymouth City Subtotal</b>	<b>8,183</b>
<b>County Hennepin Subtotal</b>	<b>84,363</b>
<b>District 45 Total</b>	<b>84,363</b>
<b>District 46</b>	
County: Hennepin (part)	
Crystal City (part)	2,813
<b>Subtotal</b>	<b>4,977</b>
<b>Crystal City Subtotal</b>	<b>4,977</b>
Golden Valley City	22,552
Robbinsdale City	14,646
Saint Louis Park City (part)	3,662
<b>Subtotal</b>	<b>42,479</b>
<b>Saint Louis Park City Subtotal</b>	<b>42,479</b>
<b>County Hennepin Subtotal</b>	<b>84,654</b>
<b>District 46 Total</b>	<b>84,654</b>
<b>District 47</b>	
County: Hennepin (part)	
Edina City (part)	2,914
<b>Subtotal</b>	<b>15,664</b>
<b>Edina City Subtotal</b>	<b>15,664</b>
Hopkins City	19,097
Minnetonka City (part)	1,800
<b>Subtotal</b>	<b>42,188</b>
<b>Minnetonka City Subtotal</b>	<b>42,188</b>
Saint Louis Park City (part)	3,276
<b>Subtotal</b>	<b>7,531</b>
<b>Saint Louis Park City Subtotal</b>	<b>7,531</b>
<b>County Hennepin Subtotal</b>	<b>84,480</b>
<b>District 47 Total</b>	<b>84,480</b>
<b>District 48</b>	
County: Carver (part)	
Benton Township	753
Camden Township	916
Carver City	5,241
Chanhassen City (part)	4,365
<b>Chanhassen City Subtotal</b>	<b>4,365</b>
Chaska City	27,810
Cologne City	2,047
Dahlgren Township	1,442
Hamburg City	566
Hancock Township	336

	Population
<b>District 48</b>	
County: Carver (part)	
Hollywood Township	1,058
Laketown Township	1,963
Mayer City	2,453
New Germany City	472
Norwood Young America City	3,863
San Francisco Township	871
Victoria City	10,546
Waconia City	13,036
Waconia Township	1,068
Watertown City	4,659
Watertown Township	1,188
Young America Township	683
<b>County Carver Subtotal</b>	<b>85,336</b>
<b>District 48 Total</b>	<b>85,336</b>
<b>District 49</b>	
County: Carver (part)	
Chanhassen City (part)	3,676
<b>Chanhassen City Subtotal</b>	<b>21,582</b>
<b>County Carver Subtotal</b>	<b>21,582</b>
County: Hennepin (part)	
Chanhassen City	0
Eden Prairie City	64,188
<b>County Hennepin Subtotal</b>	<b>64,188</b>
<b>District 49 Total</b>	<b>85,770</b>
<b>District 50</b>	
County: Hennepin (part)	
Bloomington City (part)	0
<b>Subtotal</b>	<b>4,503</b>
<b>Bloomington City Subtotal</b>	<b>4,503</b>
Edina City (part)	2,950
<b>Subtotal</b>	<b>37,830</b>
<b>Edina City Subtotal</b>	<b>37,830</b>
Fort Snelling Unorganized	438
Minneapolis City (part)	0
<b>Subtotal</b>	<b>4,830</b>
<b>Minneapolis City Subtotal</b>	<b>4,830</b>
Richfield City	36,994
<b>County Hennepin Subtotal</b>	<b>84,595</b>
<b>District 50 Total</b>	<b>84,595</b>
<b>District 51</b>	
County: Hennepin (part)	
Bloomington City (part)	2,852
<b>Subtotal</b>	<b>85,494</b>

	Population
<b>District 51</b>	
County: Hennepin (part)	
<b>Bloomington City Subtotal</b>	<b>85,494</b>
<b>County Hennepin Subtotal</b>	<b>85,494</b>
<b>District 51 Total</b>	<b>85,494</b>
<b>District 52</b>	
County: Dakota (part)	
Burnsville City (part)	3,482
<b>Subtotal</b>	<b>10,884</b>
<b>Burnsville City Subtotal</b>	<b>10,884</b>
Eagan City (part)	6,057
<b>Subtotal</b>	<b>58,187</b>
<b>Eagan City Subtotal</b>	<b>58,187</b>
Inver Grove Heights City (part)	3,735
<b>Subtotal</b>	<b>15,779</b>
<b>Inver Grove Heights City Subtotal</b>	<b>15,779</b>
Sunfish Lake City	522
<b>County Dakota Subtotal</b>	<b>85,372</b>
<b>District 52 Total</b>	<b>85,372</b>
<b>District 53</b>	
County: Dakota (part)	
Inver Grove Heights City (part)	3,577
<b>Subtotal</b>	<b>19,995</b>
<b>Inver Grove Heights City Subtotal</b>	<b>19,995</b>
Lilydale City	760
Mendota City	183
Mendota Heights City	11,793
South Saint Paul City	20,769
West Saint Paul City	20,632
<b>County Dakota Subtotal</b>	<b>74,132</b>
County: Washington (part)	
Cottage Grove City (part)	12
<b>Subtotal</b>	<b>1,778</b>
<b>Cottage Grove City Subtotal</b>	<b>1,778</b>
Grey Cloud Island Township	283
Newport City	3,797
Saint Paul Park City	5,544
<b>County Washington Subtotal</b>	<b>11,402</b>
<b>District 53 Total</b>	<b>85,534</b>
<b>District 54</b>	
County: Dakota (part)	
Hastings City	22,152
Nininger Township	865
<b>County Dakota Subtotal</b>	<b>23,017</b>
County: Washington (part)	

	Population
<b>District 54</b>	
County: Washington (part)	
Cottage Grove City (part)	8,301
<b>Subtotal</b>	<b>37,061</b>
<b>Cottage Grove City Subtotal</b>	<b>37,061</b>
Denmark Township	1,801
Hastings City	2
Woodbury City (part)	6,075
<b>Subtotal</b>	<b>23,896</b>
<b>Woodbury City Subtotal</b>	<b>23,896</b>
<b>County Washington Subtotal</b>	<b>62,760</b>
<b>District 54 Total</b>	<b>85,777</b>
<b>District 55</b>	
County: Scott (part)	
Jackson Township	1,616
Jordan City	6,656
Louisville Township	1,342
Prior Lake City	27,617
Sand Creek Township	1,497
Shakopee City	43,698
Spring Lake Township	3,464
<b>County Scott Subtotal</b>	<b>85,890</b>
<b>District 55 Total</b>	<b>85,890</b>
<b>District 56</b>	
County: Dakota (part)	
Burnsville City (part)	4,226
<b>Subtotal</b>	<b>53,433</b>
<b>Burnsville City Subtotal</b>	<b>53,433</b>
<b>County Dakota Subtotal</b>	<b>53,433</b>
County: Scott (part)	
Savage City	32,465
<b>County Scott Subtotal</b>	<b>32,465</b>
<b>District 56 Total</b>	<b>85,898</b>
<b>District 57</b>	
County: Dakota (part)	
Apple Valley City	56,374
Eagan City (part)	4,222
<b>Subtotal</b>	<b>10,668</b>
<b>Eagan City Subtotal</b>	<b>10,668</b>
Rosemount City (part)	4,411
<b>Subtotal</b>	<b>18,760</b>
<b>Rosemount City Subtotal</b>	<b>18,760</b>
<b>County Dakota Subtotal</b>	<b>85,802</b>
<b>District 57 Total</b>	<b>85,802</b>

	Population
<b>District 58</b>	
County: Dakota (part)	
Eureka Township	1,373
Lakeville City	69,490
<b>County Dakota Subtotal</b>	<b>70,863</b>
County: Scott (part)	
Credit River Township	5,493
Elko New Market City	4,744
New Market Township	3,627
<b>County Scott Subtotal</b>	<b>13,864</b>
<b>District 58 Total</b>	<b>84,727</b>
<b>District 59</b>	
County: Hennepin (part)	
Minneapolis City (part)	4,210
<b>Subtotal</b>	<b>85,568</b>
<b>Minneapolis City Subtotal</b>	<b>85,568</b>
<b>County Hennepin Subtotal</b>	<b>85,568</b>
<b>District 59 Total</b>	<b>85,568</b>
<b>District 60</b>	
County: Hennepin (part)	
Minneapolis City (part)	1,451
<b>Subtotal</b>	<b>84,983</b>
<b>Minneapolis City Subtotal</b>	<b>84,983</b>
<b>County Hennepin Subtotal</b>	<b>84,983</b>
<b>District 60 Total</b>	<b>84,983</b>
<b>District 61</b>	
County: Hennepin (part)	
Minneapolis City (part)	2,060
<b>Subtotal</b>	<b>85,059</b>
<b>Minneapolis City Subtotal</b>	<b>85,059</b>
<b>County Hennepin Subtotal</b>	<b>85,059</b>
<b>District 61 Total</b>	<b>85,059</b>
<b>District 62</b>	
County: Hennepin (part)	
Minneapolis City (part)	4,803
<b>Subtotal</b>	<b>85,100</b>
<b>Minneapolis City Subtotal</b>	<b>85,100</b>
<b>County Hennepin Subtotal</b>	<b>85,100</b>
<b>District 62 Total</b>	<b>85,100</b>
<b>District 63</b>	
County: Hennepin (part)	
Minneapolis City (part)	3,332
<b>Subtotal</b>	<b>84,416</b>
<b>Minneapolis City Subtotal</b>	<b>84,416</b>

	Population
<b>District 63</b>	
County: Hennepin (part)	
<b>County Hennepin Subtotal</b>	<b>84,416</b>
<b>District 63 Total</b>	<b>84,416</b>
<b>District 64</b>	
County: Ramsey (part)	
Falcon Heights City	5,369
Lauderdale City	2,271
Roseville City (part)	3,675
<b>Subtotal</b>	<b>19,199</b>
<b>Roseville City Subtotal</b>	<b>19,199</b>
Saint Paul City (part)	2,830
<b>Subtotal</b>	<b>57,822</b>
<b>Saint Paul City Subtotal</b>	<b>57,822</b>
<b>County Ramsey Subtotal</b>	<b>84,661</b>
<b>District 64 Total</b>	<b>84,661</b>
<b>District 65</b>	
County: Ramsey (part)	
Saint Paul City (part)	2,895
<b>Subtotal</b>	<b>84,611</b>
<b>Saint Paul City Subtotal</b>	<b>84,611</b>
<b>County Ramsey Subtotal</b>	<b>84,611</b>
<b>District 65 Total</b>	<b>84,611</b>
<b>District 66</b>	
County: Ramsey (part)	
Saint Paul City (part)	6,095
<b>Subtotal</b>	<b>84,547</b>
<b>Saint Paul City Subtotal</b>	<b>84,547</b>
<b>County Ramsey Subtotal</b>	<b>84,547</b>
<b>District 66 Total</b>	<b>84,547</b>
<b>District 67</b>	
County: Ramsey (part)	
Saint Paul City (part)	6,243
<b>Subtotal</b>	<b>84,547</b>
<b>Saint Paul City Subtotal</b>	<b>84,547</b>
<b>County Ramsey Subtotal</b>	<b>84,547</b>
<b>District 67 Total</b>	<b>84,547</b>
<b>State Total</b>	<b>5,706,494</b>



# **Tab M**

## Population Summary

Wednesday, November 24, 2021

4:11 PM

<b>Largest District:</b>	85,983	Deviation:	0.95 Percent	811 Persons
<b>Smallest District:</b>	84,363	Deviation:	-0.95 Percent	-809 Persons
<b>Overall Range:</b>			1.90 Percent	1,620 Persons
		Mean Deviation:	0.45 Percent	381 Persons
		Standard Deviation:	441	440.54 Persons
<b>Ideal District:</b>	<b>85,172</b>			

District	Population	Deviation	% Devn.
01	85,494	322	0.38%
02	84,991	-181	-0.21%
03	85,670	498	0.58%
04	84,998	-174	-0.20%
05	85,233	61	0.07%
06	85,237	65	0.08%
07	85,594	422	0.50%
08	84,924	-248	-0.29%
09	85,594	422	0.50%
10	85,343	171	0.20%
11	84,760	-412	-0.48%
12	85,696	524	0.62%
13	85,199	27	0.03%
14	85,242	70	0.08%
15	84,806	-366	-0.43%
16	84,880	-292	-0.34%
17	85,556	384	0.45%
18	85,508	336	0.39%
19	85,410	238	0.28%
20	85,737	565	0.66%
21	85,293	121	0.14%
22	85,015	-157	-0.18%
23	84,853	-319	-0.37%
24	85,318	146	0.17%
25	85,983	811	0.95%
26	85,554	382	0.45%
27	85,600	428	0.50%
28	85,317	145	0.17%
29	84,877	-295	-0.35%
30	84,476	-696	-0.82%

District	Population	Deviation	% Devn.
31	85,366	194	0.23%
32	85,197	25	0.03%
33	84,767	-405	-0.48%
34	85,895	723	0.85%
35	84,922	-250	-0.29%
36	84,825	-347	-0.41%
37	85,605	433	0.51%
38	84,419	-753	-0.88%
39	85,009	-163	-0.19%
40	85,648	476	0.56%
41	84,513	-659	-0.77%
42	85,215	43	0.05%
43	85,016	-156	-0.18%
44	84,755	-417	-0.49%
45	84,363	-809	-0.95%
46	84,654	-518	-0.61%
47	84,480	-692	-0.81%
48	85,336	164	0.19%
49	85,770	598	0.70%
50	84,595	-577	-0.68%
51	85,494	322	0.38%
52	85,372	200	0.23%
53	85,534	362	0.43%
54	85,777	605	0.71%
55	85,890	718	0.84%
56	85,898	726	0.85%
57	85,802	630	0.74%
58	84,727	-445	-0.52%
59	85,568	396	0.46%
60	84,983	-189	-0.22%
61	85,059	-113	-0.13%
62	85,100	-72	-0.08%
63	84,416	-756	-0.89%
64	84,661	-511	-0.60%
65	84,611	-561	-0.66%
66	84,547	-625	-0.73%
67	84,547	-625	-0.73%

**State Total: 5,706,494**

**Tab N**

## Minority Representation - Voting-Age Population

Wednesday, November 24, 2021

4:10 PM

### Minority Opportunity Districts

(30% or more Total Minority)

District	Black	%	Asian	%	Hispanic	%	Indian	%	Other	%	Total Minority	%
38	16,151	26.3	10,944	17.8	3,795	6.2	248	0.4	2,367	3.9	33,505	54.6
39	8,400	12.9	4,265	6.5	5,882	9.0	498	0.8	2,656	4.1	21,701	33.3
45	12,598	19.6	5,987	9.3	5,684	8.9	353	0.5	2,649	4.1	27,271	42.5
59	19,006	29.2	6,284	9.7	5,530	8.5	819	1.3	3,382	5.2	35,021	53.8
60	8,234	11.1	7,599	10.2	4,782	6.4	493	0.7	3,354	4.5	24,462	32.8
62	16,767	25.0	2,258	3.4	12,631	18.8	1,633	2.4	3,310	4.9	36,599	54.5
64	7,672	12.0	12,092	18.9	4,272	6.7	364	0.6	2,543	4.0	26,943	42.1
66	13,762	21.2	7,724	11.9	6,638	10.2	578	0.9	2,930	4.5	31,632	48.6
67	8,855	14.9	17,840	30.1	6,999	11.8	495	0.8	2,352	4.0	36,541	61.6

District	Black	%	Asian	%	Hispanic	%	Indian	%	Other	%	Total Minority	%
01	822	1	547	1	2,225	3	693	1	1,927	3	6,214	10
02	377	1	245	0	705	1	4,472	7	2,518	4	8,317	13
03	597	1	403	1	720	1	1,280	2	2,343	3	5,343	8
04	271	0	238	0	882	1	3,451	5	2,780	4	7,622	12
05	520	1	345	1	1,017	2	5,261	8	2,845	4	9,988	15
06	287	0	307	0	699	1	663	1	2,021	3	3,977	6
07	1,512	2	429	1	1,112	2	2,617	4	2,464	4	8,134	12
08	2,233	3	1,157	2	1,404	2	1,522	2	3,180	5	9,496	14
09	1,998	3	697	1	2,679	4	874	1	2,093	3	8,341	13
10	557	1	342	1	2,639	4	249	0	1,592	2	5,379	8
11	205	0	255	0	832	1	1,095	2	1,832	3	4,219	7
12	238	0	253	0	1,751	3	134	0	1,134	2	3,510	5
13	4,494	7	1,223	2	2,187	3	171	0	1,621	2	9,696	15
14	5,401	8	1,891	3	1,899	3	349	1	2,086	3	11,626	18
15	1,559	2	519	1	5,468	8	261	0	1,579	2	9,386	15
16	301	0	319	0	2,798	4	145	0	1,485	2	5,048	8
17	782	1	919	1	4,124	6	795	1	1,213	2	7,833	12

# Minority Representation - Voting-Age Population

AndersonPlaintiffsSD

District	Black	%	Asian	%	Hispanic	%	Indian	%	Other	%	Total Minority	%
18	3,598	5	2,022	3	3,113	5	242	0	1,915	3	10,890	16
19	864	1	1,342	2	3,689	6	192	0	1,950	3	8,037	12
20	1,148	2	1,421	2	2,040	3	450	1	1,908	3	6,967	11
21	895	1	1,812	3	6,243	10	212	0	1,271	2	10,433	16
22	477	1	886	1	3,575	5	154	0	1,450	2	6,542	10
23	3,253	5	644	1	4,793	7	348	1	1,553	2	10,591	16
24	1,118	2	1,559	2	3,936	6	99	0	1,623	3	8,335	13
25	3,852	6	4,157	6	2,544	4	160	0	1,924	3	12,637	19
26	3,035	5	3,649	6	3,603	5	143	0	2,100	3	12,530	19
27	720	1	801	1	1,459	2	111	0	1,607	2	4,698	7
28	534	1	609	1	1,932	3	148	0	1,850	3	5,073	8
29	1,315	2	991	2	1,324	2	158	0	1,857	3	5,645	9
30	1,020	2	896	1	1,442	2	260	0	2,241	4	5,859	9
31	373	1	912	1	1,222	2	295	0	2,198	3	5,000	8
32	773	1	2,541	4	1,625	3	89	0	1,907	3	6,935	11
33	3,004	5	3,584	6	2,091	3	178	0	2,138	3	10,995	17
34	2,548	4	1,837	3	1,772	3	254	0	2,390	4	8,801	14
35	2,485	4	3,790	6	1,606	3	303	0	2,074	3	10,258	16
36	1,581	2	1,318	2	1,577	2	369	1	2,213	3	7,058	11
37	4,962	8	3,347	5	2,324	4	340	1	2,587	4	13,560	21
38	16,151	26	10,944	18	3,795	6	248	0	2,367	4	33,505	55
39	8,400	13	4,265	7	5,882	9	498	1	2,656	4	21,701	33
40	4,022	6	4,839	7	3,191	5	231	0	2,336	4	14,619	22
41	1,956	3	3,981	6	2,199	3	169	0	2,078	3	10,383	16
42	4,656	7	8,329	12	3,479	5	191	0	2,363	4	19,018	28
43	5,343	8	7,019	11	3,872	6	238	0	2,412	4	18,884	29
44	3,301	5	6,881	11	2,087	3	127	0	2,076	3	14,472	22
45	12,598	20	5,987	9	5,684	9	353	1	2,649	4	27,271	42
46	5,637	8	2,796	4	3,083	4	294	0	2,935	4	14,745	21
47	3,691	5	2,827	4	2,420	4	134	0	2,397	4	11,469	17
48	1,096	2	1,637	3	2,704	4	113	0	1,610	3	7,160	12
49	2,898	4	7,422	11	2,417	4	82	0	2,043	3	14,862	23
50	4,492	7	5,284	8	6,085	9	290	0	2,543	4	18,694	28
51	5,648	8	4,536	7	5,513	8	366	1	2,653	4	18,716	27
52	5,255	8	5,708	9	4,165	6	200	0	2,454	4	17,782	27
53	3,236	5	2,001	3	7,157	11	301	0	2,542	4	15,237	23
54	2,536	4	4,026	6	2,642	4	222	0	2,114	3	11,540	18
55	3,050	5	4,912	8	4,108	7	794	1	2,008	3	14,872	24
56	6,777	10	4,526	7	5,332	8	227	0	2,397	4	19,259	30
57	3,909	6	4,044	6	3,782	6	201	0	2,420	4	14,356	22
58	1,878	3	2,967	5	2,559	4	168	0	2,071	3	9,643	16
59	19,006	29	6,284	10	5,530	8	819	1	3,382	5	35,021	54
60	8,234	11	7,599	10	4,782	6	493	1	3,354	5	24,462	33

District	Black	%	Asian	%	Hispanic	%	Indian	%	Other	%	Total Minority	%
61	4,091	6	2,745	4	3,250	5	281	0	3,197	4	13,564	19
62	16,767	25	2,258	3	12,631	19	1,633	2	3,310	5	36,599	54
63	7,072	11	1,823	3	4,236	6	596	1	3,083	5	16,810	25
64	7,672	12	12,092	19	4,272	7	364	1	2,543	4	26,943	42
65	5,655	8	3,178	4	3,222	5	317	0	2,875	4	15,247	22
66	13,762	21	7,724	12	6,638	10	578	1	2,930	5	31,632	49
67	8,855	15	17,840	30	6,999	12	495	1	2,352	4	36,541	62

**State Totals**

<b>257,353</b>	<b>6</b>	<b>214,681</b>	<b>5</b>	<b>218,767</b>	<b>5</b>	<b>39,560</b>	<b>1</b>	<b>149,619</b>	<b>0</b>	<b>879,980</b>	<b>20</b>
----------------	----------	----------------	----------	----------------	----------	---------------	----------	----------------	----------	----------------	-----------

Note: Percentage totals may not add due to rounding.

**Definitions**

- Black = 18+ Non-Hispanic Black or African American + Non-Hispanic Black or African American and White
- Asian = 18+ Non-Hispanic Asian + Non-Hispanic Asian and White
- Hispanic = 18+ Hispanic of Any Race
- Indian = 18+ Non-Hispanic American Indian and Alaska Native + Non-Hispanic American Indian and Alaska Native and White
- Other = 18+ Non-Hispanic Native Hawaiian + Non-Hispanic Native Hawaiian and White + Non-Hispanic Some Other Race + Non-Hispanic Some Other Race and White + Non-Hispanic Other Multi-Race (where more than one minority race is listed)

**Tab O**



# Minority Representation - Total Population

Wednesday, November 24, 2021

4:10 PM

## Minority Opportunity Districts

(30% or more Total Minority)

District	Black	%	Asian	%	Hispanic	%	Indian	%	Other	%	Total Minority	%
67	13,756	16.3%	28,758	34.0%	10,976	13.0%	616	0.7%	4,248	5.0%	58,354	69.0%
59	29,182	34.1%	8,860	10.4%	8,279	9.7%	1,157	1.4%	5,559	6.5%	53,037	62.0%
62	23,997	28.2%	2,531	3.0%	18,555	21.8%	2,213	2.6%	4,629	5.4%	51,925	61.0%
38	24,312	28.8%	16,086	19.1%	6,064	7.2%	339	0.4%	4,375	5.2%	51,176	60.6%
66	20,912	24.7%	11,178	13.2%	9,506	11.2%	749	0.9%	4,763	5.6%	47,108	55.7%
45	18,841	22.3%	8,823	10.5%	8,990	10.7%	464	0.6%	4,880	5.8%	41,998	49.8%
64	11,582	13.7%	18,524	21.9%	6,614	7.8%	485	0.6%	4,334	5.1%	41,539	49.1%
39	13,367	15.7%	5,796	6.8%	9,310	11.0%	650	0.8%	4,661	5.5%	33,784	39.7%
60	12,104	14.2%	7,957	9.4%	6,223	7.3%	574	0.7%	4,346	5.1%	31,204	36.7%
56	11,353	13.2%	5,789	6.7%	8,426	9.8%	300	0.3%	4,341	5.1%	30,209	35.2%
43	8,362	9.8%	10,462	12.3%	6,197	7.3%	299	0.4%	4,345	5.1%	29,665	34.9%
42	7,042	8.3%	12,017	14.1%	5,470	6.4%	269	0.3%	4,110	4.8%	28,908	33.9%
51	8,558	10.0%	5,597	6.5%	8,580	10.0%	433	0.5%	4,431	5.2%	27,599	32.3%
50	6,239	7.4%	6,757	8.0%	9,434	11.2%	367	0.4%	4,461	5.3%	27,258	32.2%
52	8,205	9.6%	7,555	8.8%	6,381	7.5%	283	0.3%	4,308	5.0%	26,732	31.3%

District	Black	%	Asian	%	Hispanic	%	Indian	%	Other	%	Total Minority	%
01	1,267	1.5%	739	0.9%	3,813	4.5%	1,015	1.2%	3,328	3.9%	10,162	11.9%
02	522	0.6%	285	0.3%	1,254	1.5%	7,078	8.3%	4,232	5.0%	13,371	15.7%
03	708	0.8%	495	0.6%	1,161	1.4%	1,697	2.0%	3,653	4.3%	7,714	9.0%
04	422	0.5%	301	0.4%	1,612	1.9%	5,447	6.4%	4,689	5.5%	12,471	14.7%
05	670	0.8%	414	0.5%	1,589	1.9%	8,488	10.0%	4,763	5.6%	15,924	18.7%
06	453	0.5%	393	0.5%	1,178	1.4%	1,024	1.2%	3,298	3.9%	6,346	7.4%
07	1,639	1.9%	575	0.7%	1,715	2.0%	3,749	4.4%	4,093	4.8%	11,771	13.8%
08	2,959	3.5%	1,351	1.6%	2,030	2.4%	2,044	2.4%	5,124	6.0%	13,508	15.9%
09	3,289	3.8%	839	1.0%	4,430	5.2%	1,396	1.6%	3,623	4.2%	13,577	15.9%
10	938	1.1%	431	0.5%	4,424	5.2%	360	0.4%	2,711	3.2%	8,864	10.4%
11	355	0.4%	323	0.4%	1,479	1.7%	1,700	2.0%	2,942	3.5%	6,799	8.0%
12	367	0.4%	351	0.4%	3,102	3.6%	173	0.2%	1,911	2.2%	5,904	6.9%
13	7,833	9.2%	1,475	1.7%	3,461	4.1%	214	0.3%	2,846	3.3%	15,829	18.6%
14	9,169	10.8%	2,292	2.7%	2,875	3.4%	470	0.6%	3,799	4.5%	18,605	21.8%
15	2,846	3.4%	778	0.9%	9,233	10.9%	371	0.4%	2,763	3.3%	15,991	18.9%
16	443	0.5%	407	0.5%	4,735	5.6%	191	0.2%	2,570	3.0%	8,346	9.8%
17	1,206	1.4%	1,340	1.6%	6,990	8.2%	1,184	1.4%	2,274	2.7%	12,994	15.2%

# Minority Representation - Total Population

AndersonPlaintiffsSD

District	Black	%	Asian	%	Hispanic	%	Indian	%	Other	%	Total Minority	%
18	5,396	6.3%	2,308	2.7%	4,521	5.3%	310	0.4%	3,175	3.7%	15,710	18.4%
19	1,197	1.4%	1,497	1.8%	5,620	6.6%	269	0.3%	3,259	3.8%	11,842	13.9%
20	1,963	2.3%	1,965	2.3%	3,389	4.0%	622	0.7%	3,585	4.2%	11,524	13.4%
21	1,442	1.7%	2,684	3.1%	10,742	12.6%	293	0.3%	2,342	2.7%	17,503	20.5%
22	789	0.9%	1,358	1.6%	6,022	7.1%	210	0.2%	2,485	2.9%	10,864	12.8%
23	5,323	6.3%	850	1.0%	7,986	9.4%	375	0.4%	2,661	3.1%	17,195	20.3%
24	1,883	2.2%	2,361	2.8%	6,810	8.0%	134	0.2%	2,927	3.4%	14,115	16.5%
25	6,397	7.4%	5,614	6.5%	4,021	4.7%	206	0.2%	3,679	4.3%	19,917	23.2%
26	4,632	5.4%	4,636	5.4%	5,779	6.8%	197	0.2%	3,883	4.5%	19,127	22.4%
27	1,060	1.2%	1,007	1.2%	2,103	2.5%	130	0.2%	2,622	3.1%	6,922	8.1%
28	865	1.0%	798	0.9%	3,323	3.9%	201	0.2%	3,245	3.8%	8,432	9.9%
29	2,186	2.6%	1,384	1.6%	2,421	2.9%	213	0.3%	3,694	4.4%	9,898	11.7%
30	1,481	1.8%	1,300	1.5%	2,320	2.7%	330	0.4%	3,889	4.6%	9,320	11.0%
31	605	0.7%	1,360	1.6%	2,142	2.5%	376	0.4%	3,709	4.3%	8,192	9.6%
32	1,207	1.4%	3,647	4.3%	2,625	3.1%	131	0.2%	3,435	4.0%	11,045	13.0%
33	4,834	5.7%	4,708	5.6%	3,350	4.0%	229	0.3%	4,124	4.9%	17,245	20.3%
34	4,205	4.9%	2,696	3.1%	2,923	3.4%	311	0.4%	4,202	4.9%	14,337	16.7%
35	4,024	4.7%	5,437	6.4%	2,748	3.2%	382	0.4%	3,976	4.7%	16,567	19.5%
36	2,005	2.4%	1,914	2.3%	2,640	3.1%	437	0.5%	3,713	4.4%	10,709	12.6%
37	7,974	9.3%	4,909	5.7%	3,725	4.4%	456	0.5%	4,753	5.6%	21,817	25.5%
38	24,312	28.8%	16,086	19.1%	6,064	7.2%	339	0.4%	4,375	5.2%	51,176	60.6%
39	13,367	15.7%	5,796	6.8%	9,310	11.0%	650	0.8%	4,661	5.5%	33,784	39.7%
40	6,177	7.2%	6,540	7.6%	5,204	6.1%	289	0.3%	4,343	5.1%	22,553	26.3%
41	3,114	3.7%	5,654	6.7%	3,719	4.4%	228	0.3%	3,805	4.5%	16,520	19.5%
42	7,042	8.3%	12,017	14.1%	5,470	6.4%	269	0.3%	4,110	4.8%	28,908	33.9%
43	8,362	9.8%	10,462	12.3%	6,197	7.3%	299	0.4%	4,345	5.1%	29,665	34.9%
44	4,960	5.9%	9,884	11.7%	3,297	3.9%	189	0.2%	3,831	4.5%	22,161	26.1%
45	18,841	22.3%	8,823	10.5%	8,990	10.7%	464	0.6%	4,880	5.8%	41,998	49.8%
46	7,929	9.4%	3,321	3.9%	4,478	5.3%	374	0.4%	4,834	5.7%	20,936	24.7%
47	5,609	6.6%	3,618	4.3%	3,709	4.4%	166	0.2%	4,212	5.0%	17,314	20.5%
48	1,869	2.2%	2,174	2.5%	4,494	5.3%	166	0.2%	3,273	3.8%	11,976	14.0%
49	4,894	5.7%	10,330	12.0%	3,783	4.4%	133	0.2%	3,847	4.5%	22,987	26.8%
50	6,239	7.4%	6,757	8.0%	9,434	11.2%	367	0.4%	4,461	5.3%	27,258	32.2%
51	8,558	10.0%	5,597	6.5%	8,580	10.0%	433	0.5%	4,431	5.2%	27,599	32.3%
52	8,205	9.6%	7,555	8.8%	6,381	7.5%	283	0.3%	4,308	5.0%	26,732	31.3%
53	4,840	5.7%	2,776	3.2%	11,217	13.1%	408	0.5%	4,453	5.2%	23,694	27.7%
54	3,964	4.6%	5,926	6.9%	4,420	5.2%	303	0.4%	4,210	4.9%	18,823	21.9%
55	4,995	5.8%	6,633	7.7%	6,551	7.6%	1,155	1.3%	4,048	4.7%	23,382	27.2%
56	11,353	13.2%	5,789	6.7%	8,426	9.8%	300	0.3%	4,341	5.1%	30,209	35.2%
57	6,344	7.4%	5,427	6.3%	6,100	7.1%	265	0.3%	4,548	5.3%	22,684	26.4%
58	3,093	3.7%	4,278	5.0%	4,349	5.1%	231	0.3%	4,134	4.9%	16,085	19.0%
59	29,182	34.1%	8,860	10.4%	8,279	9.7%	1,157	1.4%	5,559	6.5%	53,037	62.0%
60	12,104	14.2%	7,957	9.4%	6,223	7.3%	574	0.7%	4,346	5.1%	31,204	36.7%

District	Black	%	Asian	%	Hispanic	%	Indian	%	Other	%	Total Minority	%
61	5,551	6.5%	3,155	3.7%	4,287	5.0%	378	0.4%	4,846	5.7%	18,217	21.4%
62	23,997	28.2%	2,531	3.0%	18,555	21.8%	2,213	2.6%	4,629	5.4%	51,925	61.0%
63	9,569	11.3%	2,124	2.5%	6,375	7.6%	786	0.9%	5,132	6.1%	23,986	28.4%
64	11,582	13.7%	18,524	21.9%	6,614	7.8%	485	0.6%	4,334	5.1%	41,539	49.1%
65	7,576	9.0%	3,708	4.4%	4,361	5.2%	364	0.4%	4,334	5.1%	20,343	24.0%
66	20,912	24.7%	11,178	13.2%	9,506	11.2%	749	0.9%	4,763	5.6%	47,108	55.7%
67	13,756	16.3%	28,758	34.0%	10,976	13.0%	616	0.7%	4,248	5.0%	58,354	69.0%

### State Totals

<b>392,850</b>	<b>6.9%</b>	<b>297,460</b>	<b>5.2%</b>	<b>345,640</b>	<b>6.1%</b>	<b>57,046</b>	<b>1.0%</b>	<b>259,618</b>	<b>4.5%</b>	<b>879,980</b>	<b>23.7%</b>
----------------	-------------	----------------	-------------	----------------	-------------	---------------	-------------	----------------	-------------	----------------	--------------

Note: Percentage totals may not add due to rounding.

### Definitions

- Black = Non-Hispanic Black or African American + Non-Hispanic Black or African American and White
- Asian = Non-Hispanic Asian + Non-Hispanic Asian and White
- Hispanic = Hispanic of Any Race
- Indian = Non-Hispanic American Indian and Alaska Native  
+ Non-Hispanic American Indian and Alaska Native and White
- Other = Non-Hispanic Native Hawaiian + Non-Hispanic Native Hawaiian and White  
+ Non-Hispanic Some Other Race + Non-Hispanic Some Other Race and White  
+ Non-Hispanic Other Multi-Race (where more than one minority race is listed)

# **Tab P**

User: Paul Anderson et al

Plan Name: AndersonPlaintiffsSD

Plan Type: State Senate

## Communities of Interest (Landscape, 11x8.5) - Reservations

Friday, November 19, 2021

4:27 PM

Indian Reservation	District	Population	%	Contiguous
Bois Forte MN	2	507	56.2	No
Bois Forte MN	3	395	43.8	No
Bois Forte MN	3	82	100.0	No
Fond du Lac MN	7	4,180	100.0	Yes
Fond du Lac MN	8	0	0.0	No
Grand Portage MN	3	0	0.0	Yes
Grand Portage MN	3	618	100.0	Yes
Ho-Chunk Nation MN	27	0	0.0	No
Leech Lake MN	5	11,388	100.0	Yes
Leech Lake MN	5	0	0.0	Yes
Lower Sioux MN	17	534	100.0	Yes
Mille Lacs MN	11	4,481	97.0	Yes
Mille Lacs MN	6	129	2.8	No
Mille Lacs MN	6	12	8.1	No
Mille Lacs MN	7	8	0.2	No
Mille Lacs MN	7	137	92.0	No
Minnesota Chippewa MN	10	0	0.0	No
Minnesota Chippewa MN	2	0	0.0	No
Minnesota Chippewa MN	3	5	62.5	No
Minnesota Chippewa MN	4	1	12.5	No
Minnesota Chippewa MN	5	2	25.0	No

## Communities of Interest (Landscape, 11x8.5)

AndersonPlaintiffsSD

Indian Reservation	District	Population	%	Contiguous
Prairie Island MN	20	149	100.0	Yes
Prairie Island MN	20	161	100.0	Yes
Red Lake MN	1	0	0.0	No
Red Lake MN	2	5,506	100.0	Yes
Shakopee Mdewakanton Sioux MN	55	454	100.0	No
Shakopee Mdewakanton Sioux MN	55	325	100.0	No
Upper Sioux MN	15	0	0.0	Yes, by water
Upper Sioux MN	17	117	100.0	Yes
Upper Sioux MN	17	3	100.0	Yes
White Earth MN	4	9,695	100.0	Yes
White Earth MN	4	31	100.0	No

**Indian Reservation -- Listed by District**

Population %

***District 1***

Red Lake MN (part)	0	0.0
--------------------	---	-----

**District 1 Totals**

***District 2***

Bois Forte MN (part)	507	56.2
Minnesota Chippewa MN (part)	0	0.0
Red Lake MN (part)	5,506	100.0

**District 2 Totals 6,013**

***District 3***

Bois Forte MN (part)	395	43.8
Bois Forte MN	82	100.0
Grand Portage MN	0	0.0
Grand Portage MN	618	100.0
Minnesota Chippewa MN (part)	5	62.5

**District 3 Totals 1,100**

## Communities of Interest (Landscape, 11x8.5)

AndersonPlaintiffsSD

	Population	%
<b><i>District 4</i></b>		
Minnesota Chippewa MN (part)	1	12.5
White Earth MN	9,695	100.0
White Earth MN	31	100.0
<b>District 4 Totals</b>	<b>9,727</b>	
<b><i>District 5</i></b>		
Leech Lake MN	11,388	100.0
Leech Lake MN	0	0.0
Minnesota Chippewa MN (part)	2	25.0
<b>District 5 Totals</b>	<b>11,390</b>	
<b><i>District 6</i></b>		
Mille Lacs MN (part)	129	2.8
Mille Lacs MN (part)	12	8.1
<b>District 6 Totals</b>	<b>141</b>	
<b><i>District 7</i></b>		
Fond du Lac MN	4,180	100.0
Mille Lacs MN (part)	8	0.2
Mille Lacs MN (part)	137	92.0
<b>District 7 Totals</b>	<b>4,325</b>	



## Communities of Interest (Landscape, 11x8.5)

AndersonPlaintiffsSD

	Population	%
<b>District 8</b>		
Fond du Lac MN	0	0.0
<b>District 8 Totals</b>		
<b>District 10</b>		
Minnesota Chippewa MN (part)	0	0.0
<b>District 10 Totals</b>		
<b>District 11</b>		
Mille Lacs MN (part)	4,481	97.0
<b>District 11 Totals</b>		
	<b>4,481</b>	
<b>District 15</b>		
Upper Sioux MN (part)	0	0.0
<b>District 15 Totals</b>		
<b>District 17</b>		
Lower Sioux MN	534	100.0
Upper Sioux MN (part)	117	100.0
Upper Sioux MN	3	100.0
<b>District 17 Totals</b>		
	<b>654</b>	

	Population	%
<b><i>District 20</i></b>		
Prairie Island MN	149	100.0
Prairie Island MN	161	100.0
<b>District 20 Totals</b>	<b>310</b>	
<b><i>District 27</i></b>		
Ho-Chunk Nation MN	0	0.0
<b>District 27 Totals</b>		
<b><i>District 55</i></b>		
Shakopee Mdewakanton Sioux MN	454	100.0
Shakopee Mdewakanton Sioux MN	325	100.0
<b>District 55 Totals</b>	<b>779</b>	

---

**Summary Statistics**

Number of Indian Reservation not split	2
Number of Indian Reservation split	11
Number of Indian Reservation split in 2	7
Number of Indian Reservation split in 3	2
Number of Indian Reservation split in 4	0
Number of Indian Reservation split in 5	2
Total number of splits	30

**Tab Q**

# Contiguity Report

Friday, November 19, 2021

3:21 PM

District	Number of Distinct Areas
1	1
2	1
3	1
4	1
5	1
6	1
7	1
8	1
9	1
10	1
11	1
12	1
13	1
14	1
15	1
16	1
17	1
18	1
19	1
20	1
21	1
22	1
23	1
24	1
25	1
26	1
27	1
28	1
29	1
30	1
31	1
32	1
33	1
34	1
35	1
36	1
37	1
38	1

<b>District</b>	<b>Number of Distinct Areas</b>
39	1
40	1
41	1
42	1
43	1
44	1
45	1
46	1
47	1
48	1
49	1
50	1
51	1
52	1
53	1
54	1
55	1
56	1
57	1
58	1
59	1
60	1
61	1
62	1
63	1
64	1
65	1
66	1
67	1

**Tab R**

# Political Subdivison Splits Between Districts

Wednesday, November 24, 2021

4:11 PM

### Split Counts

Number of subdivisions split into more than one district:	Number of splits involving no population:
Counties 33	Counties 0
Cities and Towns 31	Cities and Towns 1
Voting Districts 98	Voting Districts 24
Number of times a subdivision is split into multiple districts:	
Counties 91	
Cities and Towns 40	
Voting Districts 102	

Counties	Cities and Towns	Voting Districts	District	Population
<i>Split Counties:</i>				
Anoka			30	21,607
Anoka			31	17,596
Anoka			34	85,895
Anoka			35	80,550
Anoka			37	61,686
Anoka			39	84,804
Anoka			40	11,749
Beltrami			02	19,702
Beltrami			05	26,526
Benton			11	8,193
Benton			14	33,186
Blue Earth			18	51,054
Blue Earth			22	18,058
Carver			32	4
Carver			48	85,336
Carver			49	21,582
Cass			04	10,702
Cass			05	15,934
Cass			06	3,417
Cass			11	13
Chisago			07	11,361
Chisago			31	40,219
Chisago			36	5,041
Clay			01	1,356
Clay			09	63,962
Clearwater			02	6,466
Clearwater			04	2,058
Dakota			19	3,055
Dakota			20	44,208
Dakota			52	85,372
Dakota			53	74,132
Dakota			54	23,017
Dakota			56	53,433



# Political Subdivison Splits Between Districts

AndersonPlaintiffsSD

Counties	Cities and Towns	Voting Districts	District	Population
Dakota			57	85,802
Dakota			58	70,863
Freeborn			22	28,239
Freeborn			24	2,656
Goodhue			19	1,140
Goodhue			20	30,433
Goodhue			24	12,548
Goodhue			25	3,461
Grant			09	2,095
Grant			12	3,979
Hennepin			32	85,193
Hennepin			33	84,767
Hennepin			37	23,919
Hennepin			38	84,419
Hennepin			40	5,612
Hennepin			44	84,755
Hennepin			45	84,363
Hennepin			46	84,654
Hennepin			47	84,480
Hennepin			49	64,188
Hennepin			50	84,595
Hennepin			51	85,494
Hennepin			59	85,568
Hennepin			60	84,983
Hennepin			61	85,059
Hennepin			62	85,100
Hennepin			63	84,416
Hubbard			04	17,579
Hubbard			05	3,765
Isanti			30	13,584
Isanti			31	27,551
Itasca			02	6,006
Itasca			05	39,008
Kandiyohi			12	1,251
Kandiyohi			15	42,481
Lyon			17	19,352
Lyon			21	5,917
McLeod			16	27,833
McLeod			28	8,938
Olmsted			24	9,204
Olmsted			25	72,185
Olmsted			26	80,295
Olmsted			27	1,163
Ramsey			39	205
Ramsey			40	68,287
Ramsey			41	42,301
Ramsey			42	74,925

# Political Subdivison Splits Between Districts

AndersonPlaintiffsSD

Counties	Cities and Towns	Voting Districts	District	Population
Ramsey			43	28,268
Ramsey			64	84,661
Ramsey			65	84,611
Ramsey			66	84,547
Ramsey			67	84,547
Redwood			17	12,792
Redwood			21	2,633
Rice			19	33,828
Rice			23	33,255
Rice			24	14
Scott			19	18,709
Scott			55	85,890
Scott			56	32,465
Scott			58	13,864
Sherburne			11	53
Sherburne			14	9,115
Sherburne			29	42,713
Sherburne			30	45,302
St. Louis			02	36,992
St. Louis			03	69,165
St. Louis			07	9,150
St. Louis			08	84,924
Stearns			12	30,152
Stearns			13	85,199
Stearns			14	42,941
Wabasha			20	11,050
Wabasha			25	10,337
Waseca			19	4
Waseca			22	4,772
Waseca			23	14,192
Washington			35	4,372
Washington			36	79,784
Washington			41	42,212
Washington			42	10,290
Washington			43	56,748
Washington			53	11,402
Washington			54	62,760
Winona			20	46
Winona			26	5,259
Winona			27	44,366
Wright			16	18,811
Wright			28	76,379
Wright			29	42,164
Wright			30	3,983
<i>Split MCDs:</i>				
Anoka	Blaine City		35	42,359
Anoka	Blaine City		39	23,387

# Political Subdivision Splits Between Districts

AndersonPlaintiffsSD

Counties	Cities and Towns	Voting Districts	District	Population
Anoka	Blaine City		40	4,476
Anoka	Coon Rapids City		37	61,686
Anoka	Coon Rapids City		39	1,913
Anoka	Ham Lake City		34	7,727
Anoka	Ham Lake City		35	8,737
Blue Earth	Eagle Lake City		18	0
Blue Earth	Eagle Lake City		22	3,284
Carver	Chanhassen City		48	4,365
Carver	Chanhassen City		49	21,582
Dakota	Burnsville City		52	10,884
Dakota	Burnsville City		56	53,433
Dakota	Eagan City		52	58,187
Dakota	Eagan City		57	10,668
Dakota	Inver Grove Heights City		52	15,779
Dakota	Inver Grove Heights City		53	19,995
Dakota	Rosemount City		20	6,890
Dakota	Rosemount City		57	18,760
Hennepin	Bloomington City		50	4,503
Hennepin	Bloomington City		51	85,494
Hennepin	Brooklyn Park City		38	84,419
Hennepin	Brooklyn Park City		45	2,059
Hennepin	Crystal City		45	18,437
Hennepin	Crystal City		46	4,977
Hennepin	Edina City		47	15,664
Hennepin	Edina City		50	37,830
Hennepin	Maple Grove City		32	8,673
Hennepin	Maple Grove City		33	61,572
Hennepin	Minneapolis City		50	4,830
Hennepin	Minneapolis City		59	85,568
Hennepin	Minneapolis City		60	84,983
Hennepin	Minneapolis City		61	85,059
Hennepin	Minneapolis City		62	85,100
Hennepin	Minneapolis City		63	84,416
Hennepin	Minnetonka City		44	11,575
Hennepin	Minnetonka City		47	42,188
Hennepin	Plymouth City		44	72,843
Hennepin	Plymouth City		45	8,183
Hennepin	Saint Louis Park City		46	42,479
Hennepin	Saint Louis Park City		47	7,531
Olmsted	Rochester City		25	61,047
Olmsted	Rochester City		26	60,335
Ramsey	Maplewood City		42	26,184
Ramsey	Maplewood City		43	15,904
Ramsey	Roseville City		42	17,055
Ramsey	Roseville City		64	19,199
Ramsey	Saint Paul City		64	57,822
Ramsey	Saint Paul City		65	84,611

# Political Subdivison Splits Between Districts

AndersonPlaintiffsSD

Counties	Cities and Towns	Voting Districts	District	Population
Ramsey	Saint Paul City		66	84,547
Ramsey	Saint Paul City		67	84,547
Ramsey	Shoreview City		40	18,000
Ramsey	Shoreview City		42	8,921
Ramsey	Vadnais Heights City		41	6,807
Ramsey	Vadnais Heights City		42	6,105
Ramsey	White Bear Lake City		41	18,645
Ramsey	White Bear Lake City		42	5,841
St. Louis	Duluth City		03	1,773
St. Louis	Duluth City		08	84,924
Stearns	Saint Cloud City		13	31,061
Stearns	Saint Cloud City		14	24,219
Washington	Cottage Grove City		53	1,778
Washington	Cottage Grove City		54	37,061
Washington	Hugo City		35	4,372
Washington	Hugo City		36	9,249
Washington	Hugo City		41	2,145
Washington	Woodbury City		41	23,604
Washington	Woodbury City		43	27,582
Washington	Woodbury City		54	23,896
Wright	Otsego City		29	15,983
Wright	Otsego City		30	3,983
<i>Split VTDs:</i>				
Anoka	Blaine City	Blaine W-1 P-5	39	2,954
Anoka	Blaine City	Blaine W-1 P-5	40	1,276
Anoka	Blaine City	Blaine W-1 P-6	35	0
Anoka	Blaine City	Blaine W-1 P-6	39	793
Anoka	Blaine City	Blaine W-1 P-6	40	1,158
Anoka	Blaine City	Blaine W-2 P-3	35	0
Anoka	Blaine City	Blaine W-2 P-3	39	2,509
Anoka	Blaine City	Blaine W-2 P-4A	35	2,959
Anoka	Blaine City	Blaine W-2 P-4A	39	0
Anoka	Blaine City	Blaine W-2 P-4B	35	2,214
Anoka	Blaine City	Blaine W-2 P-4B	39	0
Anoka	Blaine City	Blaine W-3 P-1	35	2,877
Anoka	Blaine City	Blaine W-3 P-1	39	540
Anoka	Coon Rapids City	Coon Rapids W-3 P-4	37	3,418
Anoka	Coon Rapids City	Coon Rapids W-3 P-4	39	0
Anoka	Ham Lake City	Ham Lake P-2	34	881
Anoka	Ham Lake City	Ham Lake P-2	35	2,048
Anoka	Ham Lake City	Ham Lake P-4A	34	1,263
Anoka	Ham Lake City	Ham Lake P-4A	35	1,808
Blue Earth	Eagle Lake City	Eagle Lake	18	0
Blue Earth	Eagle Lake City	Eagle Lake	22	3,284
Dakota	Burnsville City	Burnsville P-5	52	924
Dakota	Burnsville City	Burnsville P-5	56	2,484
Dakota	Burnsville City	Burnsville P-6	52	2,102

# Political Subdivison Splits Between Districts

Counties	Cities and Towns	Voting Districts	District	Population
Dakota	Burnsville City	Burnsville P-6	56	1,655
Dakota	Burnsville City	Burnsville P-9	52	698
Dakota	Burnsville City	Burnsville P-9	56	2,116
Dakota	Eagan City	Eagan P-13	52	1,241
Dakota	Eagan City	Eagan P-13	57	2,507
Dakota	Eagan City	Eagan P-17	52	1,299
Dakota	Eagan City	Eagan P-17	57	1,345
Dakota	Inver Grove Heights City	Inver Grove Heights P-1	52	4,117
Dakota	Inver Grove Heights City	Inver Grove Heights P-1	53	0
Dakota	Inver Grove Heights City	Inver Grove Heights P-3	52	1,407
Dakota	Inver Grove Heights City	Inver Grove Heights P-3	53	2,496
Dakota	Inver Grove Heights City	Inver Grove Heights P-5	52	734
Dakota	Inver Grove Heights City	Inver Grove Heights P-5	53	2,551
Dakota	Inver Grove Heights City	Inver Grove Heights P-9	52	2,649
Dakota	Inver Grove Heights City	Inver Grove Heights P-9	53	856
Dakota	Rosemount City	Rosemount P-2	20	4,573
Dakota	Rosemount City	Rosemount P-2	57	596
Dakota	Rosemount City	Rosemount P-7	20	2,317
Dakota	Rosemount City	Rosemount P-7	57	2,587
Hennepin	Bloomington City	Bloomington W-3 P-18	50	825
Hennepin	Bloomington City	Bloomington W-3 P-18	51	1,200
Hennepin	Bloomington City	Bloomington W-3 P-19	50	1,650
Hennepin	Bloomington City	Bloomington W-3 P-19	51	1,883
Hennepin	Bloomington City	Bloomington W-3 P-5	50	2,028
Hennepin	Bloomington City	Bloomington W-3 P-5	51	1,452
Hennepin	Brooklyn Park City	Brooklyn Park W-W P-1-R	38	4,260
Hennepin	Brooklyn Park City	Brooklyn Park W-W P-1-R	45	2,059
Hennepin	Crystal City	Crystal W-1 P-1	45	1,777
Hennepin	Crystal City	Crystal W-1 P-1	46	1,447
Hennepin	Edina City	Edina P-10C	47	0
Hennepin	Edina City	Edina P-10C	50	1,983
Hennepin	Edina City	Edina P-2	47	2,196
Hennepin	Edina City	Edina P-2	50	0
Hennepin	Edina City	Edina P-3	47	124
Hennepin	Edina City	Edina P-3	50	3,128
Hennepin	Edina City	Edina P-6	47	2,789
Hennepin	Edina City	Edina P-6	50	0
Hennepin	Edina City	Edina P-7	47	1,841
Hennepin	Edina City	Edina P-7	50	0
Hennepin	Maple Grove City	Maple Grove P-11	32	2,403
Hennepin	Maple Grove City	Maple Grove P-11	33	1,850
Hennepin	Maple Grove City	Maple Grove P-20	32	2,186
Hennepin	Maple Grove City	Maple Grove P-20	33	1,544
Hennepin	Minneapolis City	Minneapolis W-11 P-3	61	0
Hennepin	Minneapolis City	Minneapolis W-11 P-3	63	4,035
Hennepin	Minneapolis City	Minneapolis W-11 P-8	50	1,507
Hennepin	Minneapolis City	Minneapolis W-11 P-8	63	1,621

# Political Subdivison Splits Between Districts

Counties	Cities and Towns	Voting Districts	District	Population
Hennepin	Minneapolis City	Minneapolis W-11 P-9	50	1,275
Hennepin	Minneapolis City	Minneapolis W-11 P-9	63	1,248
Hennepin	Minneapolis City	Minneapolis W-12 P-10	50	2,048
Hennepin	Minneapolis City	Minneapolis W-12 P-10	63	887
Hennepin	Minneapolis City	Minneapolis W-2 P-6	60	562
Hennepin	Minneapolis City	Minneapolis W-2 P-6	63	1,081
Hennepin	Minneapolis City	Minneapolis W-2 P-9	60	1,313
Hennepin	Minneapolis City	Minneapolis W-2 P-9	63	665
Hennepin	Minneapolis City	Minneapolis W-3 P-2	59	2,561
Hennepin	Minneapolis City	Minneapolis W-3 P-2	60	2,132
Hennepin	Minneapolis City	Minneapolis W-3 P-3	59	1,546
Hennepin	Minneapolis City	Minneapolis W-3 P-3	60	3,305
Hennepin	Minneapolis City	Minneapolis W-3 P-5	59	161
Hennepin	Minneapolis City	Minneapolis W-3 P-5	60	2,450
Hennepin	Minneapolis City	Minneapolis W-3 P-9	59	5,008
Hennepin	Minneapolis City	Minneapolis W-3 P-9	60	0
Hennepin	Minneapolis City	Minneapolis W-5 P-6C	59	0
Hennepin	Minneapolis City	Minneapolis W-5 P-6C	61	1,773
Hennepin	Minneapolis City	Minneapolis W-6 P-3	60	6,317
Hennepin	Minneapolis City	Minneapolis W-6 P-3	62	0
Hennepin	Minneapolis City	Minneapolis W-6 P-4	60	0
Hennepin	Minneapolis City	Minneapolis W-6 P-4	62	4,011
Hennepin	Minneapolis City	Minneapolis W-6 P-5	62	2,948
Hennepin	Minneapolis City	Minneapolis W-6 P-5	63	0
Hennepin	Minneapolis City	Minneapolis W-7 P-5	61	3,068
Hennepin	Minneapolis City	Minneapolis W-7 P-5	62	783
Hennepin	Minneapolis City	Minneapolis W-7 P-6	59	3,379
Hennepin	Minneapolis City	Minneapolis W-7 P-6	61	0
Hennepin	Minneapolis City	Minneapolis W-7 P-6	62	3,467
Hennepin	Minneapolis City	Minneapolis W-7 P-8	61	4,746
Hennepin	Minneapolis City	Minneapolis W-7 P-8	62	1,066
Hennepin	Minneapolis City	Minneapolis W-8 P-4	62	1,271
Hennepin	Minneapolis City	Minneapolis W-8 P-4	63	1,142
Hennepin	Minneapolis City	Minneapolis W-8 P-6	61	564
Hennepin	Minneapolis City	Minneapolis W-8 P-6	62	3,047
Hennepin	Minneapolis City	Minneapolis W-8 P-7	61	3,991
Hennepin	Minneapolis City	Minneapolis W-8 P-7	62	152
Hennepin	Minnetonka City	Minnetonka W-2 P-D	44	2,324
Hennepin	Minnetonka City	Minnetonka W-2 P-D	47	1,015
Hennepin	Minnetonka City	Minnetonka W-3 P-B	44	1,451
Hennepin	Minnetonka City	Minnetonka W-3 P-B	47	763
Hennepin	Plymouth City	Plymouth W-4 P-23	44	454
Hennepin	Plymouth City	Plymouth W-4 P-23	45	3,078
Hennepin	Saint Louis Park City	Saint Louis Park W-2 P-5	46	0
Hennepin	Saint Louis Park City	Saint Louis Park W-2 P-5	47	2,073
Hennepin	Saint Louis Park City	Saint Louis Park W-2 P-7	46	1,628
Hennepin	Saint Louis Park City	Saint Louis Park W-2 P-7	47	2,182

# Political Subdivison Splits Between Districts

Counties	Cities and Towns	Voting Districts	District	Population
Olmsted	Rochester City	Rochester W-5 P-2	25	1,887
Olmsted	Rochester City	Rochester W-5 P-2	26	485
Olmsted	Rochester City	Rochester W-5 P-4	25	931
Olmsted	Rochester City	Rochester W-5 P-4	26	1,357
Olmsted	Rochester City	Rochester W-6 P-8	25	1,440
Olmsted	Rochester City	Rochester W-6 P-8	26	0
Ramsey	Roseville City	Roseville P-10	42	2,851
Ramsey	Roseville City	Roseville P-10	64	1,074
Ramsey	Roseville City	Roseville P-3	42	3,799
Ramsey	Roseville City	Roseville P-3	64	904
Ramsey	Roseville City	Roseville P-7	42	2,080
Ramsey	Roseville City	Roseville P-7	64	1,277
Ramsey	Saint Paul City	Saint Paul W-1 P-2	65	2,336
Ramsey	Saint Paul City	Saint Paul W-1 P-2	66	1,649
Ramsey	Saint Paul City	Saint Paul W-2 P-15	66	6,291
Ramsey	Saint Paul City	Saint Paul W-2 P-15	67	0
Ramsey	Saint Paul City	Saint Paul W-2 P-4	65	2,133
Ramsey	Saint Paul City	Saint Paul W-2 P-4	66	42
Ramsey	Saint Paul City	Saint Paul W-4 P-1	64	2,588
Ramsey	Saint Paul City	Saint Paul W-4 P-1	65	0
Ramsey	Saint Paul City	Saint Paul W-5 P-10	64	66
Ramsey	Saint Paul City	Saint Paul W-5 P-10	66	1,710
Ramsey	Saint Paul City	Saint Paul W-5 P-7	64	1,135
Ramsey	Saint Paul City	Saint Paul W-5 P-7	66	1,706
Ramsey	Saint Paul City	Saint Paul W-6 P-6	64	3,001
Ramsey	Saint Paul City	Saint Paul W-6 P-6	66	262
Ramsey	Saint Paul City	Saint Paul W-6 P-6	67	3,555
Ramsey	Saint Paul City	Saint Paul W-7 P-1	66	213
Ramsey	Saint Paul City	Saint Paul W-7 P-1	67	4,929
Ramsey	Shoreview City	Shoreview P-2	40	826
Ramsey	Shoreview City	Shoreview P-2	42	5,214
Ramsey	Shoreview City	Shoreview P-3	40	3,465
Ramsey	Shoreview City	Shoreview P-3	42	1,626
Ramsey	Vadnais Heights City	Vadnais Heights P-1	41	1,746
Ramsey	Vadnais Heights City	Vadnais Heights P-1	42	471
Ramsey	Vadnais Heights City	Vadnais Heights P-3	41	1,610
Ramsey	Vadnais Heights City	Vadnais Heights P-3	42	1,425
Ramsey	Vadnais Heights City	Vadnais Heights P-4	41	8
Ramsey	Vadnais Heights City	Vadnais Heights P-4	42	4,209
Ramsey	White Bear Lake City	White Bear Lake W-3 P-2	41	137
Ramsey	White Bear Lake City	White Bear Lake W-3 P-2	42	425
Ramsey	White Bear Lake City	White Bear Lake W-5 P-1	41	4,160
Ramsey	White Bear Lake City	White Bear Lake W-5 P-1	42	923
St. Louis	Duluth City	Duluth P-23	03	1,773
St. Louis	Duluth City	Duluth P-23	08	630
Stearns	Saint Cloud City	Saint Cloud W-1 P-2	13	1,006
Stearns	Saint Cloud City	Saint Cloud W-1 P-2	14	1,920

# Political Subdivison Splits Between Districts

AndersonPlaintiffsSD

Counties	Cities and Towns	Voting Districts	District	Population
Stearns	Saint Cloud City	Saint Cloud W-1 P-3	13	128
Stearns	Saint Cloud City	Saint Cloud W-1 P-3	14	1,504
Stearns	Saint Cloud City	Saint Cloud W-1 P-5	13	712
Stearns	Saint Cloud City	Saint Cloud W-1 P-5	14	914
Stearns	Saint Cloud City	Saint Cloud W-1 P-7	13	195
Stearns	Saint Cloud City	Saint Cloud W-1 P-7	14	3,881
Stearns	Saint Cloud City	Saint Cloud W-3 P-3	13	534
Stearns	Saint Cloud City	Saint Cloud W-3 P-3	14	3,410
Stearns	Saint Cloud City	Saint Cloud W-3 P-5	13	36
Stearns	Saint Cloud City	Saint Cloud W-3 P-5	14	1,637
Stearns	Saint Cloud City	Saint Cloud W-3 P-6	13	191
Stearns	Saint Cloud City	Saint Cloud W-3 P-6	14	2,015
Stearns	Saint Cloud City	Saint Cloud W-4 P-3	13	1,401
Stearns	Saint Cloud City	Saint Cloud W-4 P-3	14	0
Washington	Cottage Grove City	Cottage Grove P-7	53	1,778
Washington	Cottage Grove City	Cottage Grove P-7	54	6,028
Washington	Hugo City	Hugo W-1 P-1	35	4,271
Washington	Hugo City	Hugo W-1 P-1	41	1,156
Washington	Hugo City	Hugo W-3 P-3A	36	3,701
Washington	Hugo City	Hugo W-3 P-3A	41	90
Washington	Hugo City	Hugo W-3 P-3B	35	101
Washington	Hugo City	Hugo W-3 P-3B	36	219
Washington	Hugo City	Hugo W-3 P-3B	41	899
Washington	Woodbury City	Woodbury P-10	43	963
Washington	Woodbury City	Woodbury P-10	54	4,034
Washington	Woodbury City	Woodbury P-14	43	1,114
Washington	Woodbury City	Woodbury P-14	54	2,798
Washington	Woodbury City	Woodbury P-2	41	0
Washington	Woodbury City	Woodbury P-2	43	5,053
Washington	Woodbury City	Woodbury P-7	41	1,630
Washington	Woodbury City	Woodbury P-7	43	2,024
Wright	Otsego City	Otsego P-2A	29	3,855
Wright	Otsego City	Otsego P-2A	30	3,745
Wright	Otsego City	Otsego P-3	29	916
Wright	Otsego City	Otsego P-3	30	238



# Tab S

# Measures of Compactness Report

Wednesday, November 24, 2021

4:13 PM

	Reock	Polsby-Popper	Area/Convex Hull	Population Polygon	Population Circle
Mean	0.42	0.40	0.78	0.76	0.44
Min	0.20	0.21	0.57	0.47	0.13
Max	0.63	0.67	0.93	0.97	0.83
Std. Dev.	0.11	0.11	0.09	0.13	0.15
Sum					

Higher Number is Better

Lower Number is Better

District	Reock	Polsby-Popper	Area/Convex Hull	Population Polygon	Population Circle
01	0.46	0.31	0.85	0.95	0.63
02	0.37	0.26	0.67	0.54	0.41
03	0.41	0.29	0.78	0.47	0.39
04	0.41	0.45	0.80	0.75	0.34
05	0.54	0.49	0.85	0.91	0.71
06	0.54	0.52	0.84	0.89	0.70
07	0.26	0.38	0.83	0.87	0.27
08	0.26	0.28	0.74	0.89	0.72
09	0.25	0.21	0.63	0.73	0.35
10	0.42	0.48	0.78	0.65	0.41
11	0.45	0.32	0.77	0.76	0.25
12	0.38	0.41	0.75	0.79	0.43
13	0.47	0.35	0.72	0.50	0.45
14	0.46	0.31	0.69	0.73	0.62
15	0.26	0.30	0.80	0.89	0.32
16	0.43	0.25	0.64	0.52	0.22

# Measures of Compactness Report

District	Higher Number is Better			Lower Number is Better	
	Reock	Polsby-Popper	Area/Convex Hull	Population Polygon	Population Circle
17	0.23	0.25	0.75	0.80	0.25
18	0.25	0.22	0.75	0.79	0.57
19	0.36	0.31	0.75	0.62	0.16
20	0.20	0.26	0.75	0.62	0.18
21	0.50	0.62	0.92	0.81	0.56
22	0.48	0.41	0.80	0.49	0.44
23	0.63	0.67	0.92	0.97	0.83
24	0.42	0.38	0.80	0.53	0.23
25	0.60	0.46	0.81	0.82	0.56
26	0.38	0.40	0.81	0.74	0.47
27	0.53	0.51	0.85	0.89	0.75
28	0.35	0.29	0.68	0.67	0.31
29	0.42	0.31	0.68	0.59	0.42
30	0.40	0.28	0.72	0.64	0.36
31	0.44	0.29	0.73	0.85	0.54
32	0.57	0.54	0.90	0.69	0.36
33	0.45	0.38	0.76	0.82	0.48
34	0.34	0.43	0.86	0.81	0.33
35	0.54	0.48	0.81	0.77	0.51
36	0.20	0.24	0.59	0.59	0.13
37	0.42	0.39	0.74	0.75	0.46
38	0.51	0.48	0.83	0.79	0.54
39	0.34	0.37	0.72	0.70	0.34
40	0.39	0.34	0.77	0.83	0.39
41	0.33	0.21	0.67	0.47	0.14
42	0.38	0.23	0.63	0.63	0.38
43	0.38	0.44	0.86	0.84	0.38
44	0.41	0.43	0.86	0.85	0.47
45	0.41	0.39	0.72	0.69	0.40
46	0.43	0.44	0.82	0.82	0.36

District	Higher Number is Better			Lower Number is Better	
	Reock	Polsby-Popper	Area/Convex Hull	Population Polygon	Population Circle
47	0.51	0.46	0.83	0.77	0.49
48	0.61	0.49	0.86	0.82	0.65
49	0.55	0.48	0.85	0.93	0.55
50	0.29	0.28	0.64	0.52	0.23
51	0.40	0.50	0.92	0.95	0.35
52	0.36	0.33	0.70	0.68	0.28
53	0.38	0.24	0.57	0.76	0.47
54	0.58	0.41	0.82	0.82	0.66
55	0.61	0.55	0.92	0.93	0.62
56	0.54	0.51	0.87	0.95	0.62
57	0.49	0.63	0.91	0.92	0.49
58	0.59	0.58	0.93	0.85	0.48
59	0.34	0.42	0.72	0.74	0.42
60	0.38	0.49	0.83	0.85	0.38
61	0.37	0.45	0.83	0.71	0.33
62	0.61	0.57	0.90	0.91	0.65
63	0.42	0.39	0.73	0.65	0.34
64	0.38	0.43	0.78	0.81	0.42
65	0.44	0.46	0.76	0.74	0.46
66	0.41	0.31	0.70	0.72	0.40
67	0.39	0.57	0.92	0.96	0.44

## Measures of Compactness Summary





<b>Reock</b>	The measure is always between 0 and 1, with 1 being the most compact.
<b>Polsby-Popper</b>	The measure is always between 0 and 1, with 1 being the most compact.
<b>Area / Convex Hull</b>	The measure is always between 0 and 1, with 1 being the most compact.
<b>Population Polygon</b>	The measure is always between 0 and 1, with 1 being the most compact.
<b>Population Circle</b>	The measure is always between 0 and 1, with 1 being the most compact.

**Tab T**

# Districts & Their Incumbents

Friday, November 19, 2021

3:22 PM

Number of Incumbents Paired:	20	
Number of Open Seats:	10	
Democrat v. Democrat:	4	
Republican v. Republican:	3	
Democrat v. Republican:	3	

District	Senator	Party	Previous District
1	Mark Johnson	R	01
1	Kent Eken	DFL	04
2	David J Tomassoni	DFL	06
3	Thomas (Tom) Bakk	DFL	03
4	Paul Utke	R	02
4	Paul Gazelka	R	09
5	Justin Eichorn	R	05
6	Carrie Ruud	R	10
7	Jason Rarick	R	11
8	Jen McEwen	DFL	07
9			
10			
11	Andrew Mathews	R	15
12	Torrey Westrom	R	12
12	Bill Ingebrigtsen	R	08
13	Jeff Howe	R	13
13	Aric Putnam	DFL	14
14			
15	Andrew Lang	R	17
16	Scott Newman	R	18
17	Gary Dahms	R	16
18	Nick Frenz	DFL	19
19	Rich Draheim	R	20
20	Michael P. Goggin	R	21
21	Bill Weber	R	22
22	Julie A. Rosen	R	23
23	John R. Jasinski	R	24
24	Gene Dornink	R	27
25	David H. Senjem	R	25
26	Carla Nelson	R	26
27	Jeremy R. Miller	R	28
28	Bruce D. Anderson	R	29
29	Mary Kiffmeyer	R	30
30			

## Districts & Their Incumbents

AndersonPlaintiffsSD

District	Senator	Party	Previous District
31	Mark Koran	R	32
32	David Osmek	R	33
33	Warren Limmer	R	34
34	Jim Abeler	R	35
35	Michelle R. Benson	R	31
35	Roger Chamberlain	R	38
36	Karin Housley	R	39
37	John Hoffman	DFL	36
37	Jerry Newton	DFL	37
38			
39			
40	Mary Kunesh-Podein	DFL	41
41	Susan Kent	DFL	53
42	Jason "Ike" Isaacson	DFL	42
42	Charles "Chuck" Wiger	DFL	43
43			
44	Ann Johnson Stewart	DFL	44
45	Ann H. Rest	DFL	45
45	Chris A. Eaton	DFL	40
46	Ron Latz	DFL	46
47	Melisa Lopez Franzen	DFL	49
48			
49	Julia Coleman	R	47
49	Steve Cwodzinski	DFL	48
50			
51	Melissa Halvorson Wiklund	DFL	50
52			
53	Matt Klein	DFL	52
54	Karla Bigham	DFL	54
55	Eric Pratt	R	55
56	Lindsey Port	DFL	56
57	Greg Clausen	DFL	57
57	Jim Carlson	DFL	51
58	Zach Duckworth	R	58
59	Bobby Joe Champion	DFL	59
60	Kari Dziedzic	DFL	60
61	Scott Dibble	DFL	61
62	Omar Fateh	DFL	62
63	Patricia Torres Ray	DFL	63
64	John Marty	DFL	66
65	Erin Murphy	DFL	64
66	Sandy Pappas	DFL	65
67	Foung Hawj	DFL	67