

**2022 Congressional District Swing to Lose Pendulum
2012-20 Party Index
Congress Plan: 2022 PW 8C08**

		Democratic Seats		Swing	Republican Seats				
		District	Incumbent	to Lose	District	Incumbent			
Safe	3	5	Omar	28			4		
				27					
				26					
				25					
				24					
				23					
				22					
				21					
				20					
				19					
2	2	4	McCollum	18			0		
				17					
				16					
				15					
				14					
				13					
				12					
				11					
				10					
				Strong	3	1			
	9	Emmer							
	8								
	7								
	6								
Competitive	3	1	3	Phillips	5		2		
					4				
					3				
				2	Craig	2		1	Hagedorn
					1	8		Stauber	

Names in blue are DFL
Names in red are Republican

Dem Index: 2012 Obama
2014 Franken + Dayton + Simon + Otto + Swanson
2016 Clinton
2018 Smith + Waltz + Simon + Blaha + Ellison
2020 Biden + Smith

Rep Index: 2012 Romney
2014 McFadden + Johnson + Severson + Gilbert + Newman
2016 Trump
2018 Housley + Johnson + Howe + Myhra + Wardlow
2020 Trump + Lewis

Third Index: 2012 Johnson + Harris + Goode + Morstad + Stein + Carlson + Lindsay + Anderson + Write-In
2014 Carlson + Johnson + Write-In + Nicollet + Holbrook + Wright + Write-In + Helland + Odden + Write-In + Dean + Iversen + Schwartzbacker + Write-In + Borgos + Dawkins + O'Connor + Vacek + Write-In
2016 Castle + Vacek + Kennedy + Stein + De La Fuente + McMullin + Johnson + Write-In
2018 Wellington + Trooien + Write-In + Wright + Welter + Write-In + Denney + Write-In + Ford + Dock + Write-In + Johnson + Write-In
2020 De La Fuente + Hawkins + West + Pierce + La Riva + Kennedy + Jorgensen + Write-In + O'Connor + Steinberg + Write-In

2022 Senate District Swing to Lose Pendulum 2012-20 Party Index Senate Plan: 2022 PW L10S

38	Democratic Seats		Swing to Lose	Republican Seats		29
	District	Incumbent		District	Incumbent	
	62	Omar Fateh	35			
	63	Patricia Torres Ray				
	61	D. Scott Dibble				
	60	Kari Dziedzic	34			
	59	Bobby Joe Champion				
			33			
			32			
			31			
	64	Erin Murphy	30			
	65	Sandra L. Pappas	29			
			28			
	67	Foung Hawj	27			
			26			
	66	Open	25			
			24			
			23			
	41	Ron Latz	22			
			21			
			20			
	7	Jen McEwen	19			
			18			
	39	Ann H. Rest	17			
	44	Melissa H. Wiklund	16			
	37	Chris Eaton				
			15	27	Andrew Mathews	
	34	Mary K. Kunesch	14	17	Scott J. Newman	
				31	Michelle Benson	
			13	10	Open	
			12	29	Mary Kiffmeyer	
				13	Jeff R. Howe	
				8	Bill G. Ingebrigtsen	
				28	Bruce D. Anderson	
				9	Paul Gazelka/Carrie Ruud	
			11	19	Bill Weber	
			10			
				53	Rich Draheim	
				12	Torrey N. Westrom	
				16	Gary H. Dahms/Andrew R. Lang	
	46	Charles W. Wiger	9	1	Mark Johnson	
	56	Open		15	Open	
				20	Julie A. Rosen	
	55	Jim Carlson/Matt D. Klein	8	4	Paul J. Utke	
	43	Steve A. Cwodzinski		30	Jim Abeler	
	6	David J. Tomassoni	7	35	David J. Osmek/Warren Limmer	
	42	Melisa Franzen		47	Mark Koran	
	45	John Marty/Jason Isaacson				
	18	Nick A. Frentz				
	49	Susan Kent	6	58	Zach Duckworth	
	2	Thomas M. Bakk		22	Michael P. Goggin	
	38	Open		51	Julia Coleman	
	40	Ann Johnson Stewart				
	54	Lindsey Port	5	5	Justin D. Eichorn	
	23	David H. Senjem		52	Eric R. Pratt	
	48	Karin Housley	4			
	57	Greg D. Clausen				
	21	John R. Jasinski	3			
	32	Jerry Newton				
	36	John A. Hoffman	2	24	Carla Nelson	
	50	Karla Bigham				
	3	Kent Eken				
	14	Aric Putnam	1	33	Roger C. Chamberlain	
	26	Jeremy R. Miller		25	Gene Dornink	
				11	Jason Rarick	

Safe

25

15

10

Strong

29

14

15

Competitive

13

9

4

Names in blue are DFL
Names in red are Republican

- Dem Index:
- 2012 Obama
 - 2014 Franken + Dayton + Simon + Otto + Swanson
 - 2016 Clinton
 - 2018 Smith + Waltz + Simon + Blaha + Ellison
 - 2020 Biden + Smith
- Rep Index:
- 2012 Romney
 - 2014 McFadden + Johnson + Severson + Gilbert + Newman
 - 2016 Trump
 - 2018 Housley + Johnson + Howe +
 - 2020 Trump + Lewis
- Third Index:
- 2012 Johnson + Harris + Goode + Morstad + Stein + Carlson + Lindsay + Anderson + Write-In
 - 2014 Carlson + Johnson + Write-In +
Nicollet + Holbrook + Wright +
 - 2016 Castle + Vacek + Kennedy + Stein + De La Fuente + McMullin + Johnson + Write-In
 - 2018 Wellington + Trooien + Write-In +
Wright + Welter + Write-In +
 - 2020 De La Fuente + Hawkins + West +
Pierce + La Riva + Kennedy +

**2022 House District Swing to Lose Pendulum
House Plan: 2022 PW L10H
2012-20 Party Index**

75	Democratic Seats		Swing to Lose	Republican Seats		59
	District	Incumbent		District	Incumbent	
	62B	Aisha Gomez	35			
	62B	Hodan Hassan				
	62A	Mohamud Noor				
	63A	Emma Greenman				
	61B	Frank Hornstein				
	61B	Jamie Long	34			
	61A	Open				
	63B	Jim Davnie				
	60B	Open				
	60A	Sydney Jordan				
	59B	Esther Agbaje				
	59A	Fue Lee				
			33			
			32			
			31			
	64A	Kaohly Her	30			
	65A	Rena Moran	29			
	64B	Dave Pinto				
	65B	Carlos Mariani				
	66B	Athena Hollins/John Thompson	28			
	46B	Xiong, Jay				
	67A	Open	27			
			26			
			25			
			24			
	66A	Alice Hausman	23			
58	33	41A	Mike Freiberg/Ryan Winkler	22		25
		44A	Michael Howard			
		41B	Cheryl Youakim	21		
		39B	Samantha Vang	20		
		07A	Jennifer Schultz	19		
		07B	Liz Olson			
			18	27B	Shane Mekeland/Paul Novotny	
		37B	Michael Nelson	17		
			16			
		34B	Connie Bernardy/Sandra Feist	15	12B	Open
		37A	Melissa Hortman		10A	Ron Kresha
		39A	Cedrick Frazier	14	09A	John Poston
		34A	Erin Koegel		17A	Open
					31B	Cal Bahr
					17B	Glenn Gruenhagen
			13	31A	Kurt Daudt/Anne Neu Brindley	
				13B	Lisa Demuth	
				28A	Joe McDonald	
				29B	Eric Lucero	
				08B	Mary Franson	
				15B	Tim Miller/Dean Urdahl	
				04B	Open	
		46B	Leon Lillie	12	10B	Dale Lueck
		21A	Todd Lippert/Brian Daniels		29A	Open
		40B	Laurie Pryor/Patty Acomb		27A	Sondra Erickson/Brian Johnson
		56A	Rick Hansen/Keith Franke	11	19B	Joe Schomacker
					35A	Jerry Hertaus
					20A	Bjorn Olson/Jeremy Munson
					08A	Jordan Rasmusson
					30B	Peggy Scott
					01A	John Burkel
					13A	Tim O'Driscoll
					28B	Marion O'Neill
			10			

2022 House District Swing to Lose Pendulum House Plan: 2022 PW L10H 2012-20 Party Index

	75	Democratic Seats		Swing to Lose	Republican Seats			59							
		District	Incumbent		District	Incumbent									
		18B	Luke Frederick		19A	Chris Swedzinski									
		44B	Open		53A	Brian Pfarr									
		43B	Andrew Carlson/Steve Elkins		16B	Rod Hamilton/Paul Torkelson									
		42B	Heather Edelson		22B	Steve Drazkowski									
					53B	Open									
		45B	Jamie Becker-Finn	9	16A	Open									
					05B	Open									
					09B	Josh Heintzeman									
					52B	Tony Albright									
					24B	Duane Quam									
					51A	Jim Nash									
	Strong	03A	Heather Keeler	8	11B	Nathan Nelson									
		06A	Julie Sandstede/Spencer Igo		01B	Debra Kiel									
		55B	Open		47A	Open									
	49	28	55A	Sandra Masin/Ruth Richardson/Liz Reyer		58B	Pat Garofalo							21	
			49A	Tou Xiong											
			02B	Mary Murphy	7	20B	John Petersburg								
			11A	Mike Sundin		21B	Open								
			46A	Peter Fischer											
			56B	Open											
			23B	Liz Boldon											
			06B	Dave Lislegard											
			54B	Kaela Berg	6	47B	Bob Dettmer								
			38A	Ginny Klevorn											
			24A	Tina Liebling/Nels Pierson											
			36B	Kristin Bahner											
			38B	Open											
			45A	Kelly Moller/Ami Wazlawik											
			26A	Gene Pelowski, Jr.	5	58A	Jon Koznick								
			43A	Carlie Kotyza-Witthuhn		15A	Dave Baker								
			49B	Open		12A	Jeff Backer/Paul Anderson								
			02A	Rob Ecklund											
			42A	Open											
			48A	Open											
	Competitive		57B	John Huot	4	30A	John Heinrich								
			50A	Steve Sandell/Tony Jurgens		26B	Greg Davids								
	27	14	18A	Susan Ackland		03B	Paul Marquart							13	
						04A	Steve Green/Matt Grossell								
			54A	Jessica Hanson	3	25A	Peggy Bennett								
			48B	Shelly Christensen		51B	Greg Boe								
			23A	Open		33B	Donald Raleigh								
			32B	Zack Stephenson		22A	Barb Haley								
			57A	Robert Bierman		35B	Kristin Robbins								
			25B	Patricia Mueller											
			14A	Tama Theis	2	36A	Open								
			32A	Open											
			33A	Nolan West											
			52A	Erik Mortensen	1	14B	Dan Wolgamott								
			50B	Open		05A	Matt Bliss								
						40A	Kelly Morrison								

Names in blue are DFL
Names in red are Republican

- Dem Index:
 - 2012 Obama
 - 2014 Franken + Dayton + Simon + Otto + Swanson
 - 2016 Clinton
 - 2018 Smith + Waltz + Simon + Blaha + Ellison
 - 2020 Biden + Smith

- Rep Index:
 - 2012 Romney
 - 2014 McFadden + Johnson + Severson + Gilbert + Newman
 - 2016 Trump
 - 2018 Housley + Johnson + Howe + Myhra + Wardlow
 - 2020 Trump + Lewis

- Third Index:
 - 2012 Johnson + Harris + Goode + Morstad + Stein + Carlson + Lindsay + Anderson + Write-In
 - 2014 Carlson + Johnson + Write-In + Nicollet + Holbrook + Wright + Write-In + Helland + Odden + Write-In + Dean + Iversen + Schwartzbacker + Write-In + Borgos + Dawkins + O'Connor + Vacek + Write-In
 - 2016 Castle + Vacek + Kennedy + Stein + De La Fuente + McMullin + Johnson + Write-In
 - 2018 Wellington + Trooien + Write-In + Wright + Welter + Write-In + Denney + Write-In + Ford + Dock + Write-In + Johnson + Write-In
 - 2020 De La Fuente + Hawkins + West + Pierce + La Riva + Kennedy + Jorgensen + Write-In + O'Connor + Steinberg + Write-In

UNITED STATES DISTRICT COURT
DISTRICT OF MINNESOTA
FOURTH DIVISION

Sharon LaComb, James A. Woolley and
Phillip R. Krass, individually and
on behalf of All Citizens and Voters
of the State of Minnesota similarly
situated,

4-81 Civ. 152

Plaintiffs,

v.

Joan Grove, Secretary of State of
Minnesota; Vernon T. Hoppe,
Hennepin County Auditor; Charles
R. Lefebvre, Anoka County Auditor;
Thomas Hennen, Scott County Auditor;
Carl D. Onischuk, Dakota County
Auditor, on behalf of themselves
and all County Auditors of the
State of Minnesota,

Defendants,

Martin Johnson, William Savage,
and Patricia Wirtanen,

Intervenors,

Michael A. Hatch and Mary Monahan,

Intervenors,

Seventy-Second Minnesota State Senate,

Amicus Curiae.

ORDER

Filed 3-25-82
Robert H. Hess, Clerk.
By mmn
Deputy.

EXHIBIT L

Original of this document now
incorporated into Item II-15.

II-23

The Court's reapportionment plan, issued March 11, 1982, contains certain clerical mistakes and errors arising from oversight. By this Order, we correct those mistakes and errors on our own initiative pursuant to Federal Rule of Civil Procedure 60(a).

Our single purpose is to make only those corrections necessary to rectify mistakes and errors. We have undertaken simply to accurately express the Court's original reapportionment decision and plan. The Court has not reopened its deliberations to reconsider any aspects of its decision.

To the extent the narrative description of the Court's decision, Appendix A, is in error we make the corrections necessary to effectuate our intent and original decision. Similarly, we correct the various maps to the extent necessary to accurately display our decision. The more detailed and specific narrative description of the plan in corrected Appendix A continues to control over the more general and illustrative maps.

In addition to the Court's own review, we have received comments from the Secretary of State and various municipalities. Through the Secretary of State, we received comments from representatives of both political parties of both houses of the Legislature. The Court has considered these comments only to the extent they identified mistakes or errors.

All other comments, however thoughtful, were not considered for two reasons. First, they go beyond correcting clerical errors or mistakes. To address them would require reopening the Court's decision. Second, an adoption of many of the suggestions would

breach the Court's criterion for population equality absent additional modifications in surrounding areas. Again, this would require the Court to reopen its decision. That we decline to do.

The Court was limited in its ability to meet all of the desires of all municipalities because of the nature of the record before it. The population data available to the Court through stipulation of the parties was not, in every instance, aggregated to current municipal wards and precincts. Also, the Court did not have ward and precinct maps that included block population data. No party or other interested person objected to the stipulated record or suggested additions to that record.

We repeat that the State of Minnesota is free to adopt a constitutional plan after this date. Suggested changes to the Court's plan should be addressed to the Legislature.

We make the following corrections:

District 7

1. Appendix A, District 8B, was mislabeled. It is correctly labeled District 7A.
2. Appendix A is corrected to show B440, CT 3, in District 7B rather than 7A.
3. Appendix G, Duluth map, is corrected to show Harbor Precincts 28.99 and 32.99 in District 7B rather than District 7A.
4. Appendix G, Duluth map, is corrected to show B322, CT 5, in District 7B rather than District 8B.

District 8

5. Appendix A, District 7A, was mislabeled. It is correctly labeled District 8B.

District 12

6. Appendix A is corrected to show Wadena City, Otter Tail County, in District 12A.

District 13

7. Appendix B, State map, is corrected to show all of Irondale Township in District 13B.

District 14

8. Appendix A is corrected to show Kettle River City in District 14B rather than 14A.
9. Appendix A is corrected to show Kalvala Township in 14A rather than 14B.

District 16

10. Appendix A is corrected to show Sartell City in District 16A rather than 16B.
11. Appendix A is corrected to show Elmdale Township, Upsala City, Krain Township and St. Anthony City in District 16B rather than 16A.
12. Appendix B, State map, is corrected to show Elmdale Township, Upsala City, Krain Township and St. Anthony City in District 16B rather than 16A.
13. Appendix B, State map, is corrected to show Silver Creek in District 16B rather than 22A.

District 17

14. Appendix A, District 17B, was mislabeled. It is correctly labeled District 17A.
15. Appendix A, District 17A, was mislabeled. It is correctly labeled District 17B.
16. Appendix B, State map, is changed to show correct labels on Districts 17A and 17B.

District 18

17. Appendix A is corrected to show Princeton City, Sherburne County, in District 18A rather than 18B.

District 20

18. Appendix B, State map, is corrected to show Hazel Run City in District 20A rather than 20B.

District 23

19. Appendix A and Appendix B, State map, are corrected to show Cottonwood Township in District 23A and Linden Township, Lake Hanska Township and Hanska City in District 23B.

District 23

20. Appendix A is corrected to show Comfrey City, Cottonwood County, in District 23A rather than 28B.

District 24

21. Appendix A is corrected to show Mankato City, Nicollet County, in District 24A rather than 23B.

District 25

22. Appendix B, State map, is corrected to show New Prague City in District 25A rather than 36B.

District 26

23. Appendix A is corrected to show Pine Island City, Olmsted County, in District 26B rather than 32A.

District 33

24. Appendix A is corrected to show Rochester Ward 3, Precinct 4, in District 33A rather than 33B and Rochester Ward 5, Precinct 1, in District 33B rather than 33A.
25. Appendix I, Rochester map, is corrected to show Ward 3, Precinct 4, in District 33A rather than 33B and Ward 5, Precinct 1, in District 33B rather than 33A.

District 34

26. Appendix B, State map, is corrected to show Saratoga Township in District 34A rather than 32B.

District 35

27. Appendix C, Twin Cities Metropolitan Area map, District 35A, was mislabeled. It is correctly labeled 35B.

District 37

28. Appendix A is corrected to show Apple Valley, Precinct 10, in District 37A rather than 37B and Empire Township in District 37B rather than 37A.
29. Appendix C, Twin Cities Metropolitan Area, is corrected to show Empire Township in District 37B rather than 37A.

District 39

30. Appendix C, Twin Cities Metropolitan Area map, and Appendix D, Central Portion, Twin Cities Metropolitan Area map, is corrected to show Mendota Heights Precincts 1 and 4 in District 39A rather than 38B.

District 39

31. Appendix C, Twin Cities Metropolitan Area map, and Appendix D, Central Portion, Twin Cities Metropolitan Area map, are corrected to show South St. Paul, Ward 1, Precincts 1, 2 and 3, in District 39A rather than 39B.

District 43

32. Appendix A is corrected to show Eden Prairie, B409, CT 260.01, in District 43B rather than 42A.
33. Appendix A is corrected to show Shorewood, B241 and B242, CT 275.02, in District 43B rather than 43A.

District 45

34. Appendix C, Twin Cities Metropolitan Area map, is corrected to show Plymouth, Precinct 5, in District 45A rather than 48A.

District 48

35. Appendix A is corrected to show Maple Grove, B935, CT 267.03, in District 48B rather than 48A.

District 51

36. Appendix A is corrected to show Fridley, B201, CT 512.02, in District 51A rather than 51B.

District 52

37. Appendix C, Twin Cities Metropolitan Area map, is corrected to show all of Blaine except for Ward 1, Precinct 3, and portions of Precincts 2 and 4, in District 52A.

District 54

38. Appendix C, Twin Cities Metropolitan Area map, and Appendix D, Central Portion, Twin Cities Metropolitan Area map, are corrected to show portions of Maplewood, Precincts 1 and 12, in District 54A rather than 54B.

District 57

39. Appendix A is corrected to show Minneapolis, B101, CT 44, in District 57B rather than 59A.
40. Appendix A is corrected to delete Minneapolis, B215, B220, B221, CT 43, from District 57B.

District 58

41. Appendix A is corrected to show Minneapolis, B120, CT 49, in District 58B.
42. Appendix E, Minneapolis map, is corrected to show all of B102 and B125, CT 10, in District 58A.
43. Appendix A is corrected to show Minneapolis, B216, CT 12, in District 58B rather than 58A.

District 59

44. Appendix A is corrected to show Minneapolis, B235, CT 51, in District 59A rather than 57B.

District 60

45. Appendix A is corrected to delete Minneapolis, B106 and B119, CT 61, and B328, CT 74, from District 60A.
46. Appendix A is corrected to show Minneapolis B126 and B128, CT 58, in District 60A and to show B110, CT 61, in District 60A rather than 61A.

District 62

47. Appendix A is changed to show correct precinct designations in Districts 62A and B. Mpls pl2-10 & 13-11 is Mpls W13, P10 & 11. Mpls pl1-8 & 14-14 is Mpls W11, P8 & 14.
48. Appendix E, Minneapolis map, is corrected to show B406, CT 114.00, in District 62A.
49. Appendix E, Minneapolis map, is corrected to show B220, CT 120.01, in District 62B.

District 64

50. Appendix A is corrected to show St. Paul, B505, CT 364 in District 64B rather than 64A.


District 65

51. Appendix A is corrected to show St. Paul, B104, CT 356, in District 65B rather than 64A.
52. Appendix A is corrected to show St. Paul, B102, CT 368, in District 65B rather than 65A.
53. Appendix A is corrected to show St. Paul, B115, CT 313, in District 66A rather than 65A.


The computer program provided by the State has, in some cases, resulted in dropping the last digit or digits of ward and precinct designations. These occur primarily in Bloomington, Minneapolis, St. Paul, and Duluth. In Appendix A, efforts have been made to insert missing digits in all identifiable cases.

At the request of the State, the Court is preparing a supplemental order describing each district by its legal description (metes and bounds). This supplemental order will be issued as soon as it has been prepared and reviewed by the State. As in the case with the maps Appendices B through I, Appendix A will continue to be the controlling document.


Copies of the corrected reapportionment plan will be available from the Clerk of Court.



Gerald W. Heaney, Judge
United States Court of Appeals



Donald D. Alsop, Judge
United States District Court



Harry H. MacLaughlin, Judge
United States District Court

March 25, 1982

MUNICIPALITY OF
MINNEAPOLIS

PREPARED BY THE
 MINNESOTA DEPARTMENT OF TRANSPORTATION
 TECHNICAL SERVICES DIVISION
 IN COOPERATION WITH THE
 U.S. DEPARTMENT OF TRANSPORTATION
 FEDERAL HIGHWAY ADMINISTRATION

SCALE
 1:600' 0 1000' 2000'

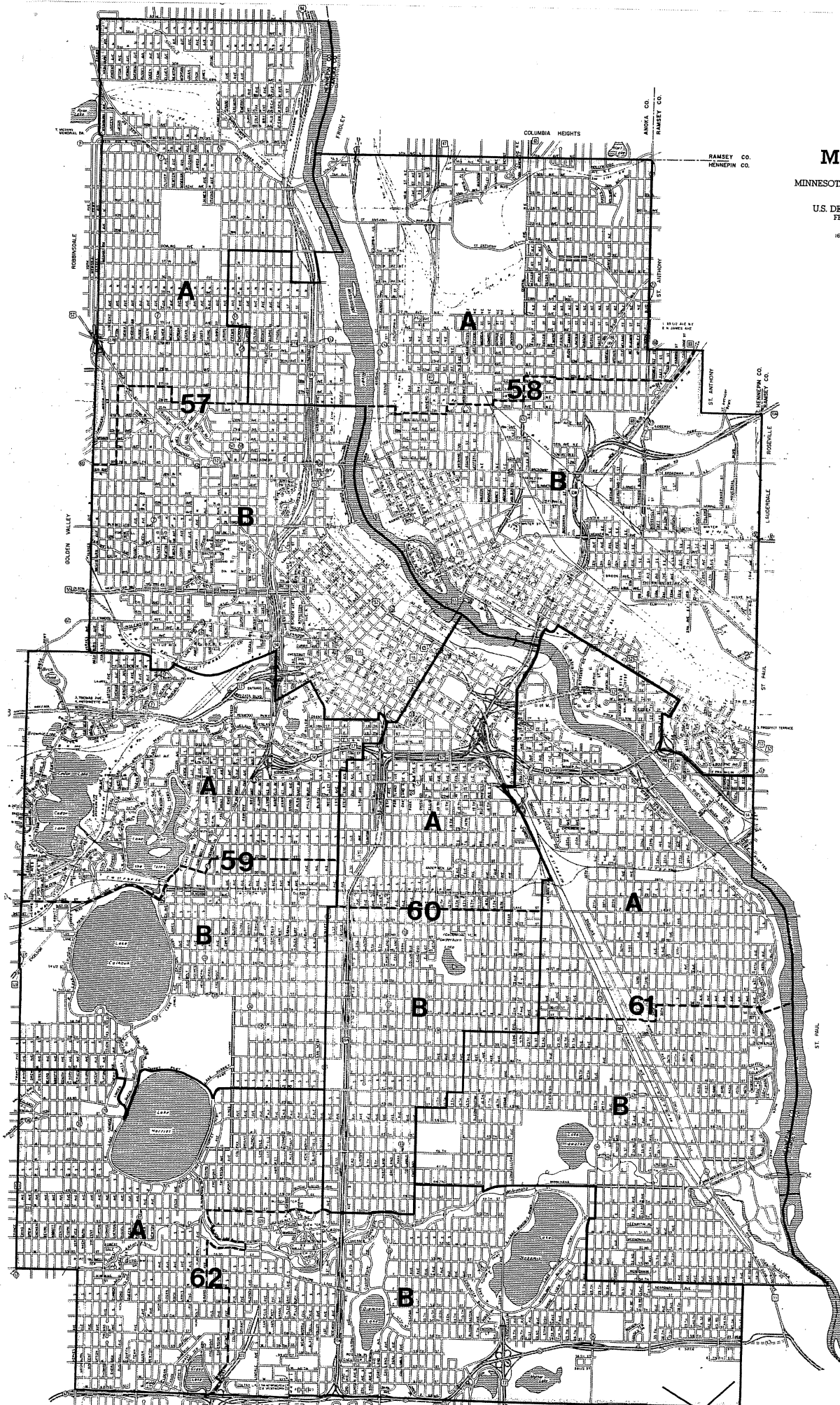
1981

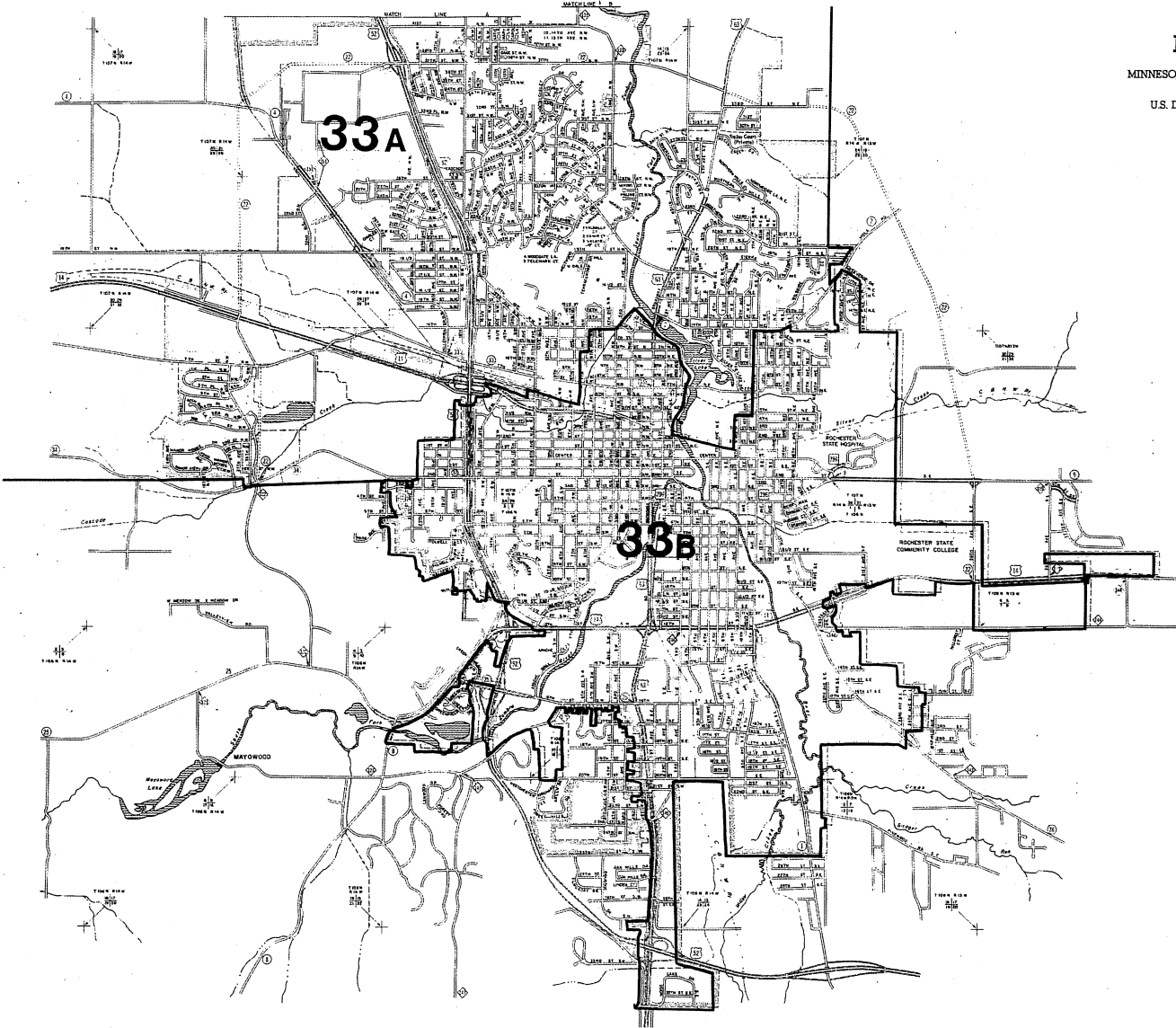
BASIC DATA - 1978



LEGEND


- INTERSTATE TRUNK HIGHWAYS (I)
- U.S. NUMBERED TRUNK HIGHWAYS (M)
- STATE-MAINTAINED TRUNK HIGHWAYS (M)
- COUNTY STATE AID HIGHWAYS (S)
- COUNTY ROAD (R)
- COUNTY STATE AID HIGHWAYS IN ADJACENT COUNTY (S)
- COUNTY ROAD IN ADJACENT COUNTY (R)
- CONTRACTORS' LIMITS (C)





MUNICIPALITY OF
ROCHESTER

PREPARED BY THE
MINNESOTA DEPARTMENT OF TRANSPORTATION
TECHNICAL SERVICES DIVISION
IN COOPERATION WITH THE
U.S. DEPARTMENT OF TRANSPORTATION
FEDERAL HIGHWAY ADMINISTRATION



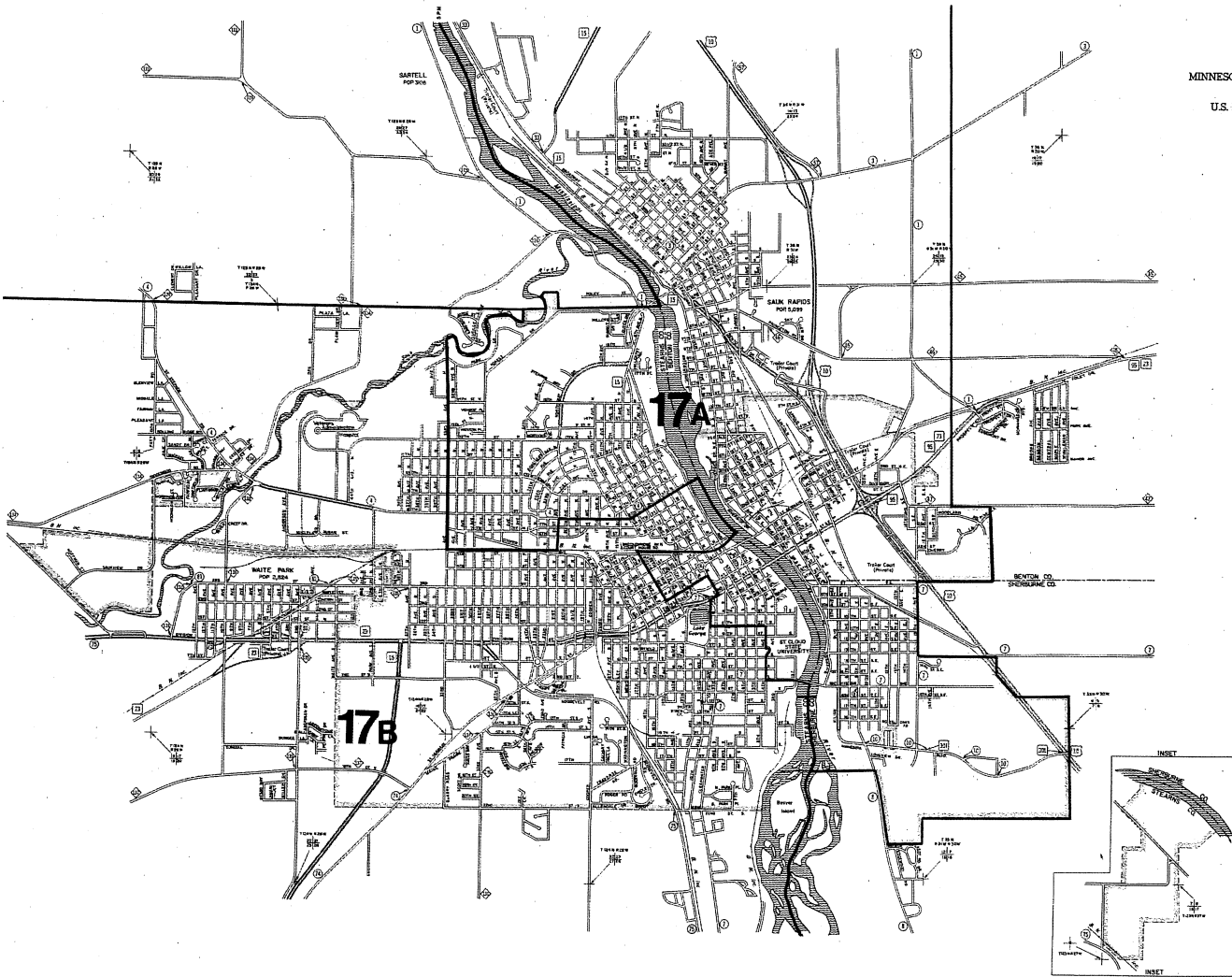
1981
BASIC DATA-1972



LEGEND

- MINNESOTA TRUNK HIGHWAY
- U.S. HIGHWAY TRUNK HIGHWAY
- STATE MAINTAINED TRUNK HIGHWAY
- COUNTY STATE AID HIGHWAY
- COUNTY ROAD
- COUNTY STATE AID HIGHWAY IN
- ADJACENT COUNTY
- COUNTY ROAD IN ADJACENT COUNTY
- CONTRACTOR'S LIMIT

APPENDIX I
4-81-CIVIL 152
(Corrected 3/25/82)



MUNICIPALITY OF
ST. CLOUD
 PREPARED BY THE
 MINNESOTA DEPARTMENT OF TRANSPORTATION
 TECHNICAL SERVICES DIVISION
 IN COOPERATION WITH THE
 U.S. DEPARTMENT OF TRANSPORTATION
 FEDERAL HIGHWAY ADMINISTRATION

SCALE
 1800' 0 1800' 3600'

1981

BASIC DATA 1978



LEGEND

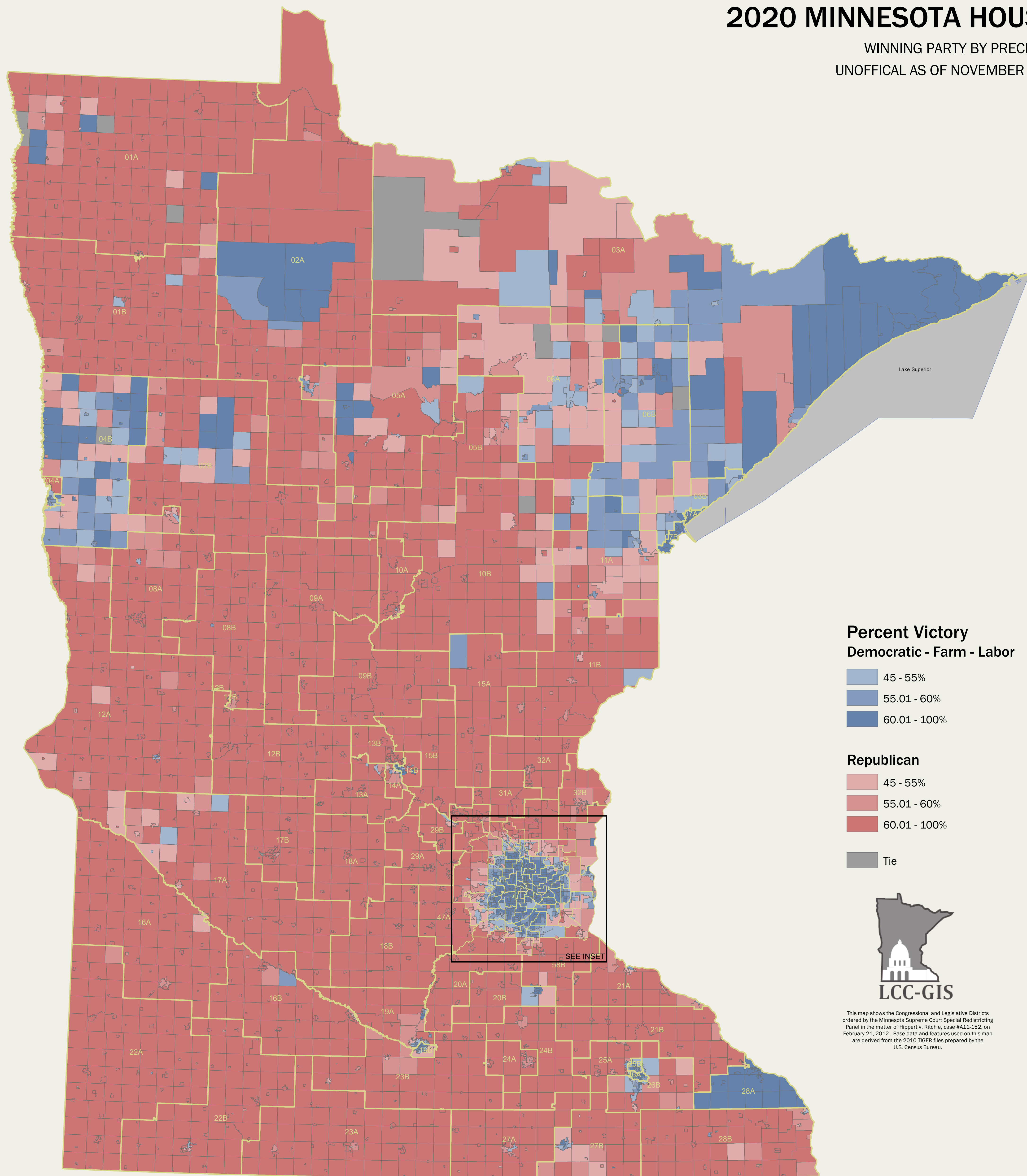
- UNPAVED TRAIL HIGHWAY
- ALL-PAVED TRAIL HIGHWAY
- ROAD-BUILDING TRAIL HIGHWAY
- COUNTY STATE AID HIGHWAY
- COUNTY ROAD
- COUNTY STATE AID HIGHWAY IN ADJACENT COUNTY
- COUNTY ROAD IN ADJACENT COUNTY
- CORPORATE LIMIT

APPENDIX H
 4-81-CIVIL 152
 (Corrected 3/25/82)

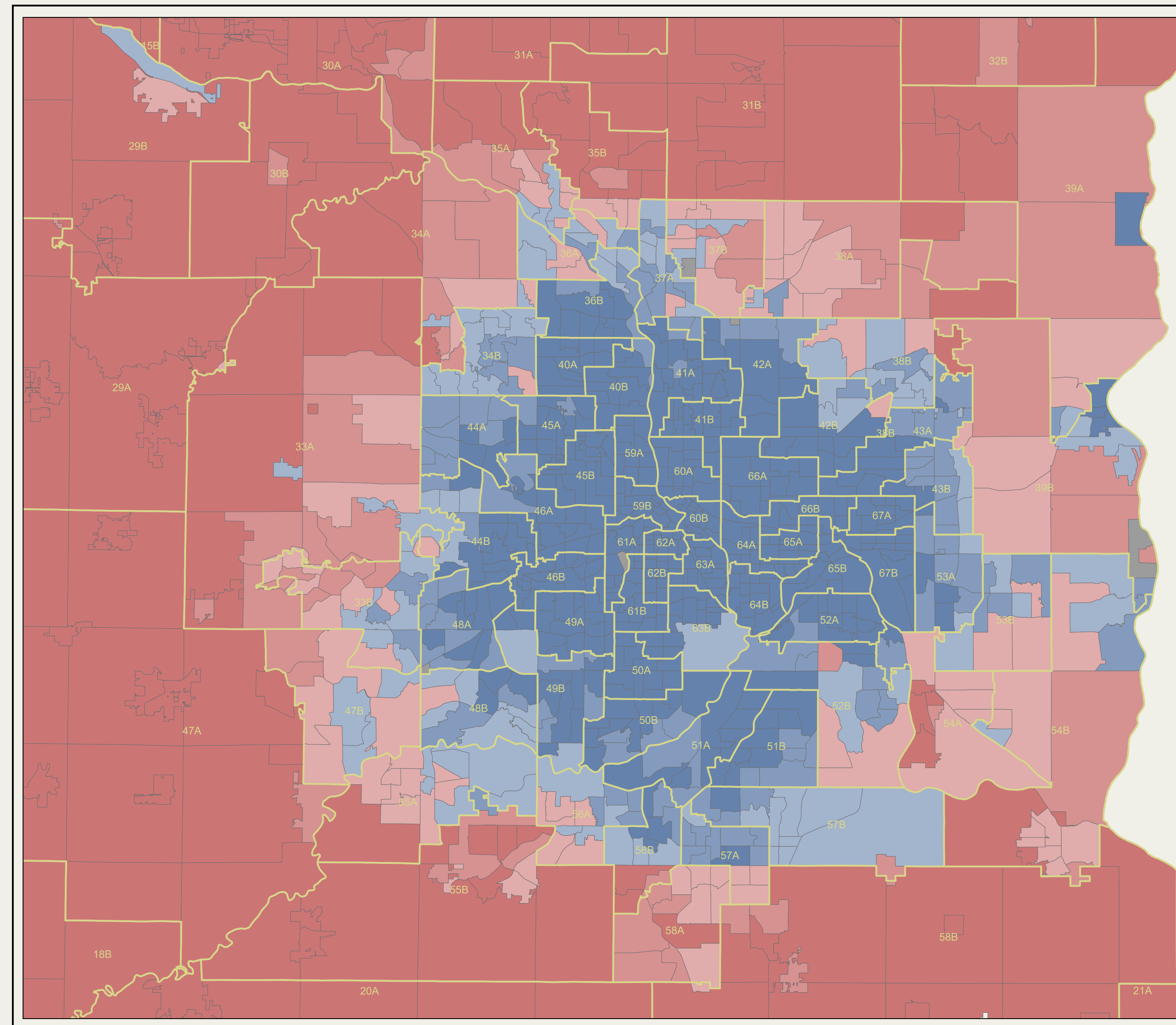
2020 MINNESOTA HOUSE ELECTION

WINNING PARTY BY PRECINCT
UNOFFICIAL AS OF NOVEMBER 9, 2020.

EXHIBIT M

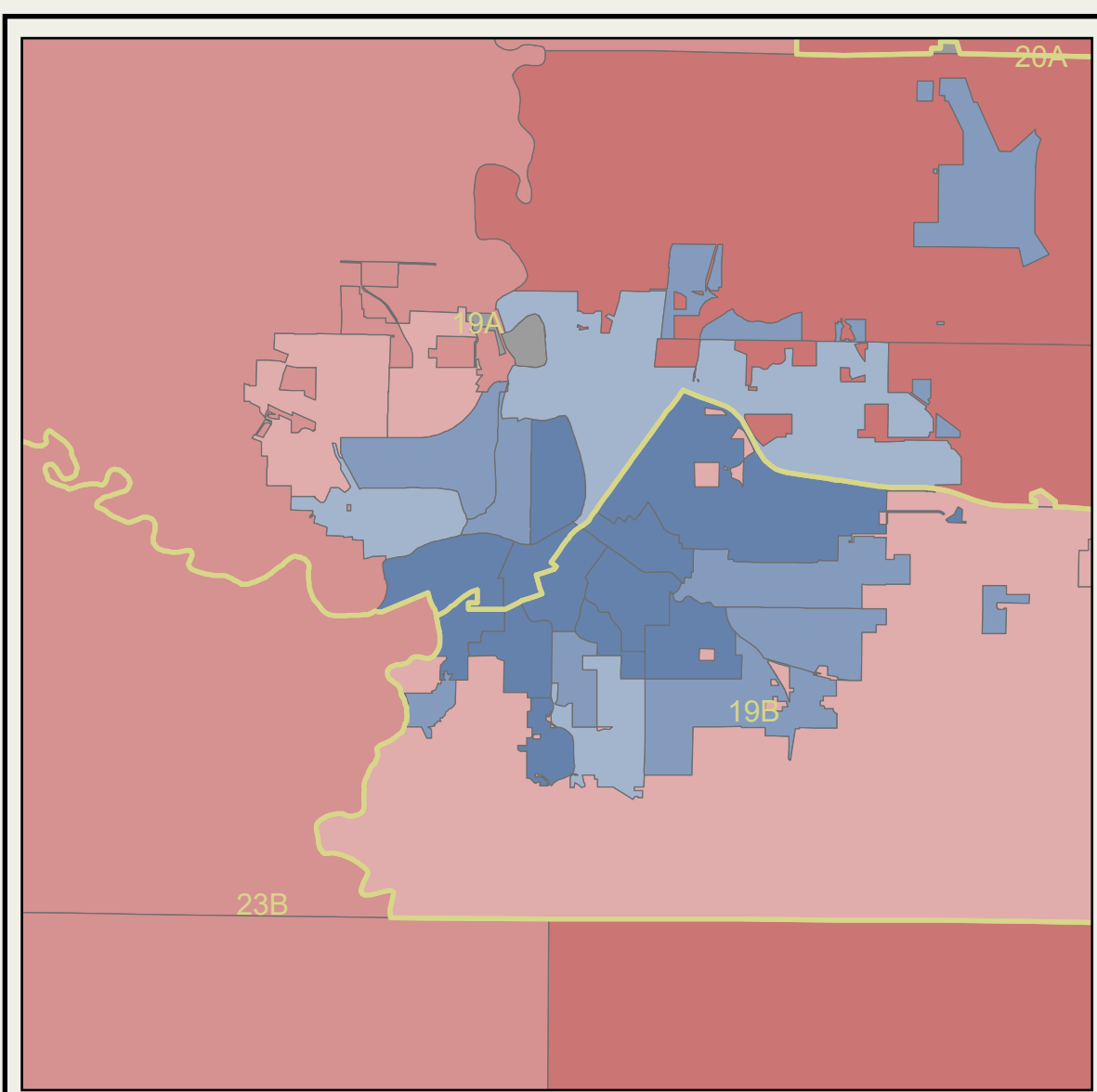


MINNEAPOLIS - ST. PAUL METROPOLITAN AREA

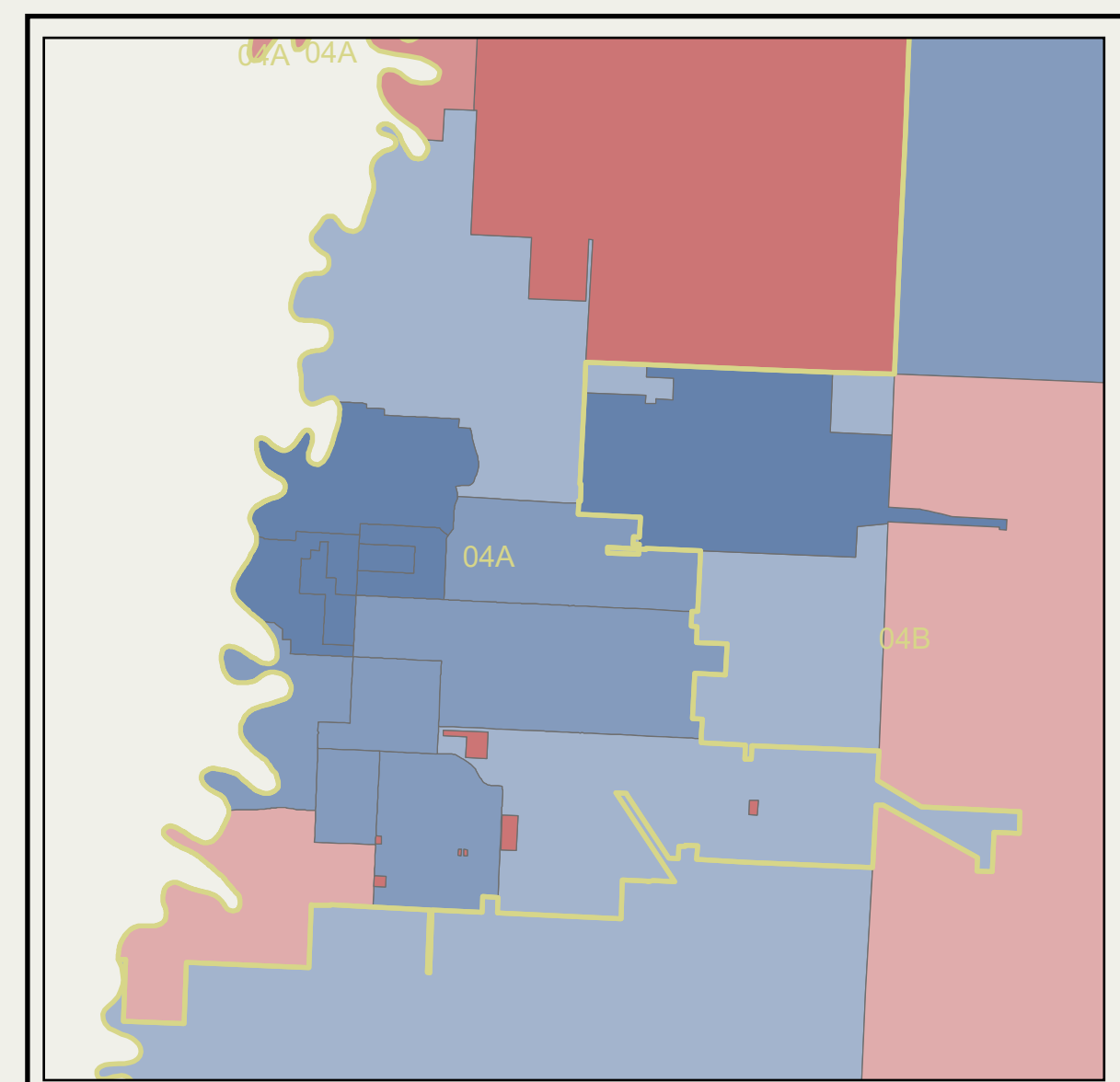


This map shows the Congressional and Legislative Districts ordered by the Minnesota Supreme Court Special Redistricting Panel in the matter of Hooper v. Ritchie, case #15-152, on February 21, 2012. Base data and features used on this map are derived from the 2010 TIGER files prepared by the U.S. Census Bureau.

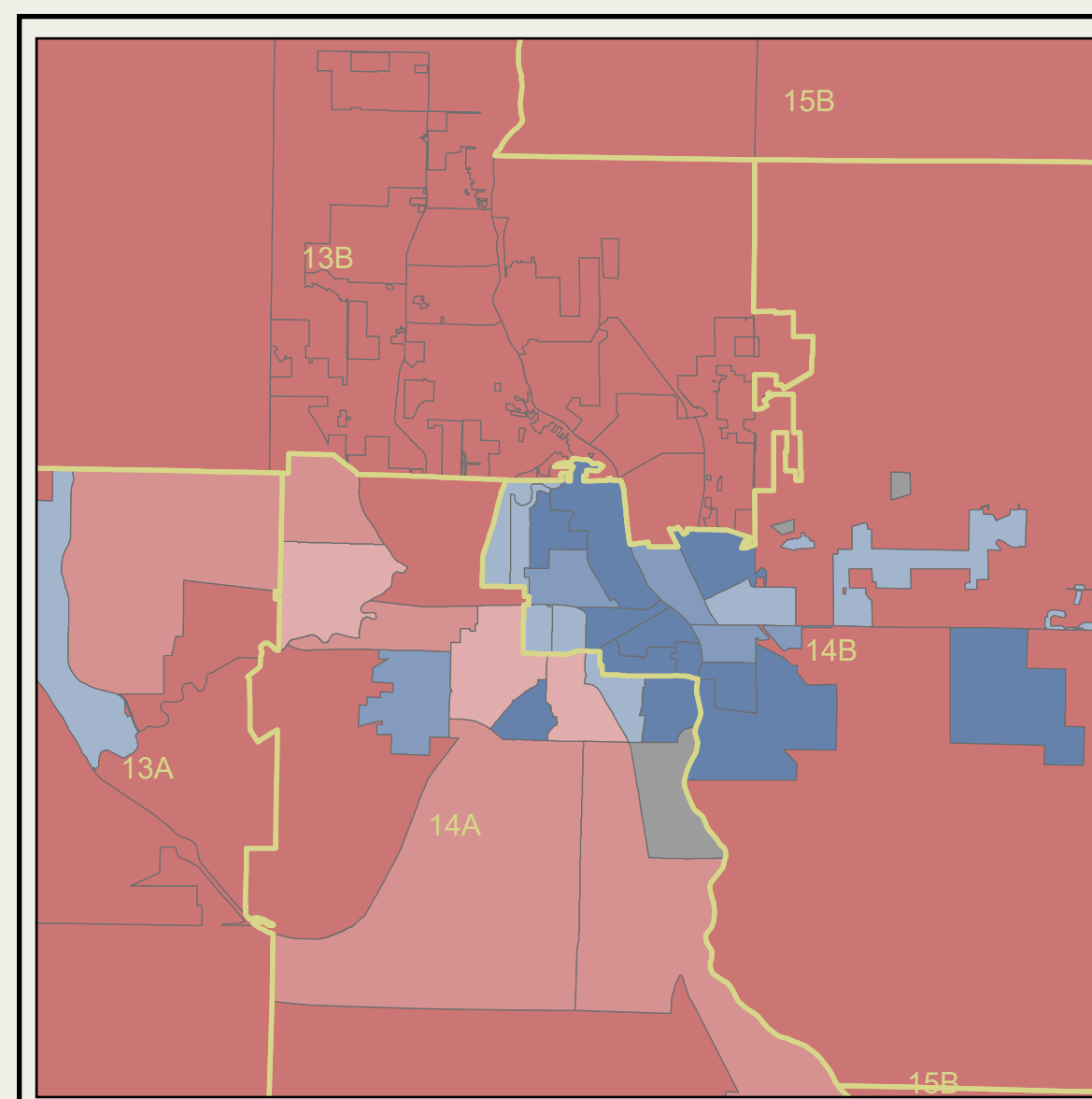
MANKATO



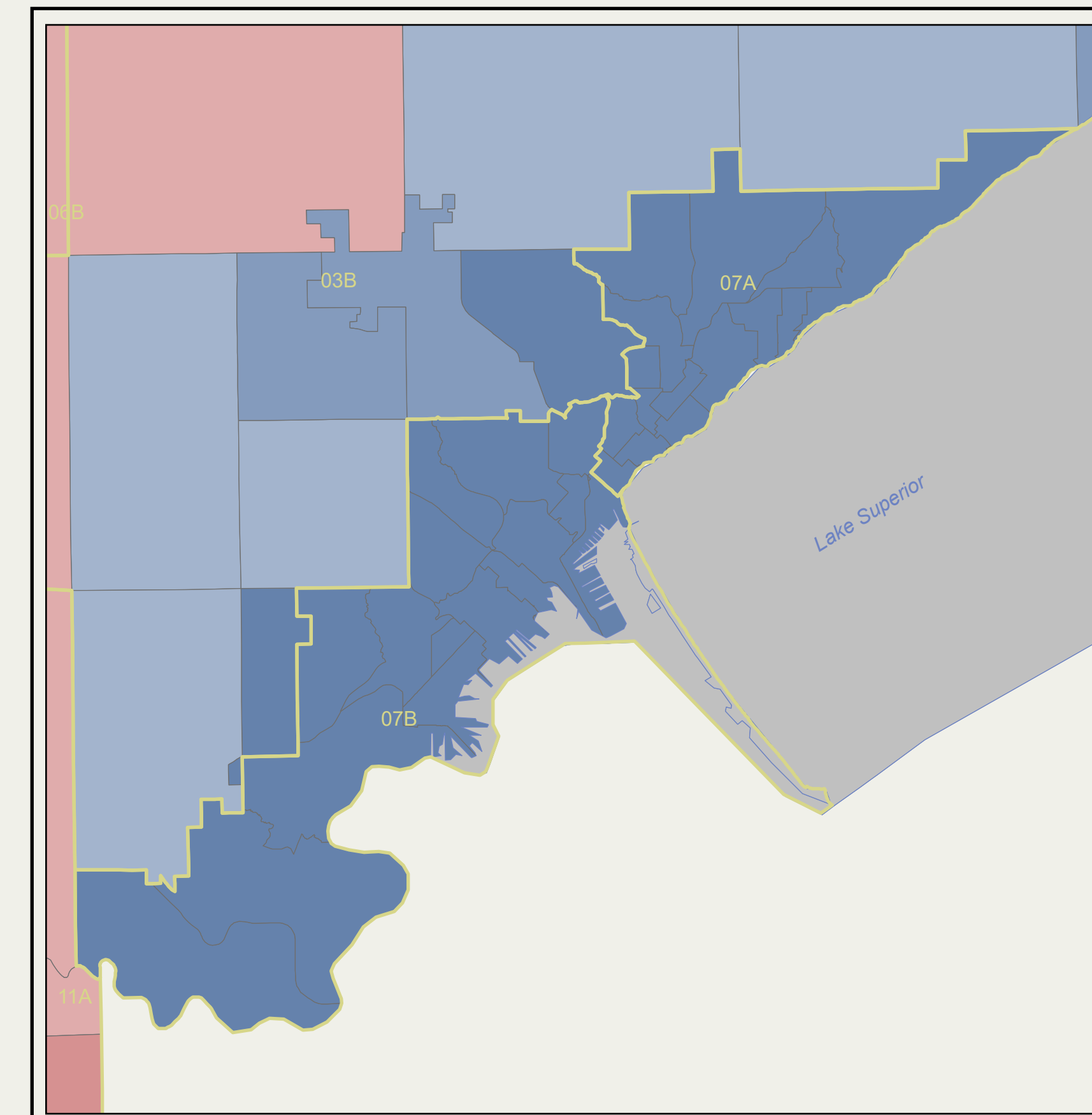
MOORHEAD



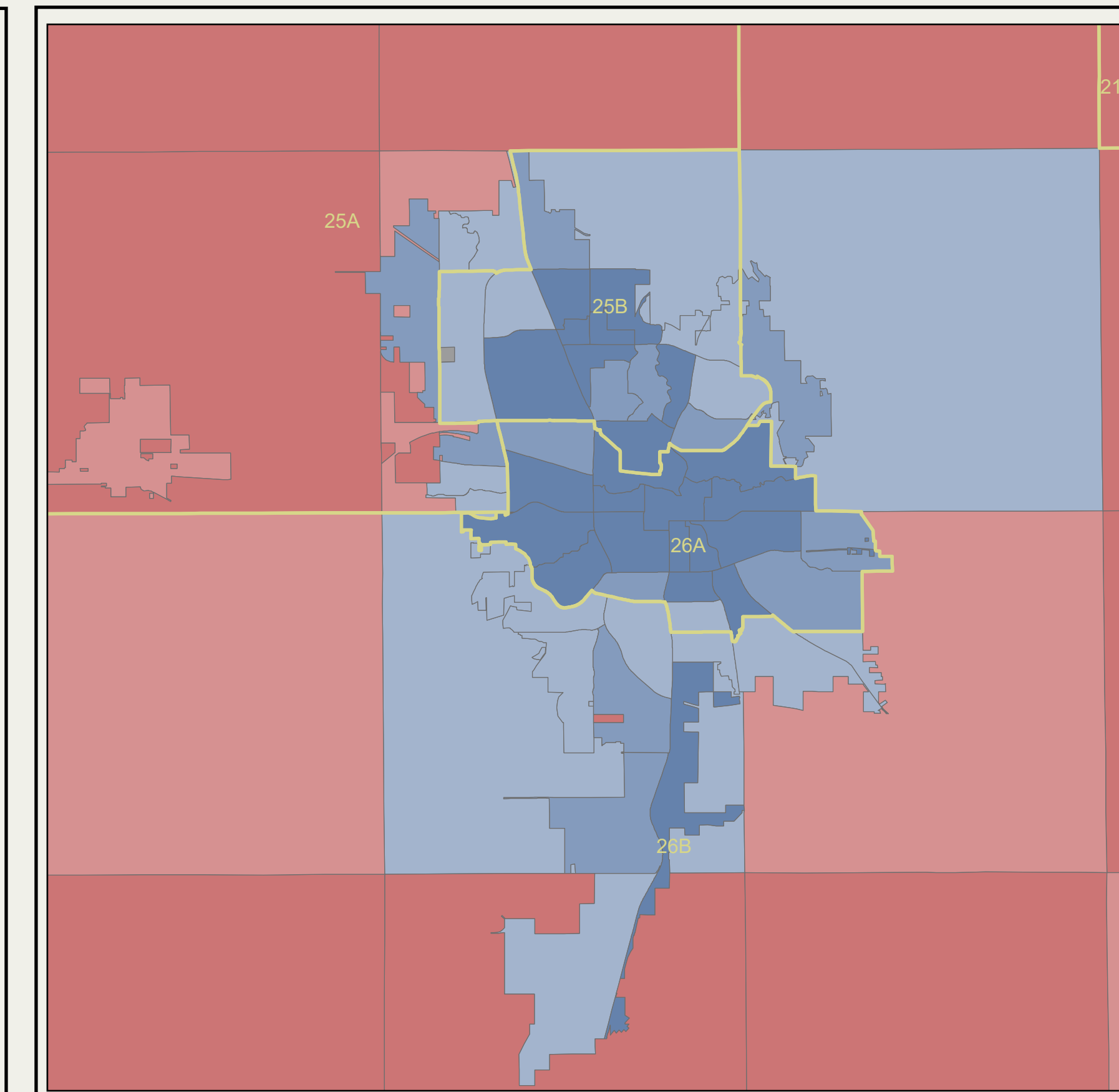
ST. CLOUD



DULUTH



ROCHESTER



Senate Seats in Selected Areas 2022 vs. 2012, 2002 and 1992

Census Unit	Senate Seats 2022	Census 2020 Pop	Population Change 2020-2010	Senate Seats 2012	Census 2010 Pop	Population Change 2010-2000	Senate Seats 2012	Demographer Estimate 2009 Pop	Senate Seats 2002
State	67.0	5,706,494	7.6%	67.0	5,303,925	7.8%	67.0	5,302,275	67.0
11-County Metropolitan Area	41.1	3,499,380	9.4%	40.4	3,197,469	11.5%	40.2	3,179,946	39.1
Hennepin county	15.0	1,281,565	11.2%	14.6	1,152,425	3.2%	14.8	1,169,056	15.2
Ramsey county	6.5	552,352	8.6%	6.4	508,640	-0.5%	6.5	517,380	7.0
Dakota county	5.2	439,882	10.4%	5.0	398,552	12.0%	5.1	400,884	4.8
Anoka county	4.3	363,887	10.0%	4.2	330,844	11.0%	4.2	335,383	4.1
Washington county	3.1	267,568	-4.8%	3.6	281,136	39.8%	3.0	237,009	2.7
Scott county	1.8	150,928	16.2%	1.6	129,928	45.2%	1.7	130,710	1.2
Wright county	1.7	141,337	13.3%	1.6	124,700	38.6%	1.5	120,612	1.2
Carver county	1.3	106,922	17.4%	1.2	91,042	29.7%	1.2	91,193	1.0
Sherburne county	1.1	97,183	9.8%	1.1	88,499	37.4%	1.1	88,072	0.9
Chisago county	0.7	56,621	5.1%	0.7	53,887	31.1%	0.6	50,474	0.6
Isanti county	0.5	41,135	8.8%	0.5	37,816	20.9%	0.5	39,173	0.4
St. Louis county	2.3	199,660	-0.3%	2.5	200,226	-0.2%	2.5	196,275	2.7
Olmsted county	1.9	160,433	11.2%	1.8	144,248	16.1%	1.8	143,369	1.7
Stearns county	1.9	160,212	6.4%	1.9	150,642	13.1%	1.9	148,563	1.8
Minneapolis city	5.0	429,956	12.4%	4.8	382,578	0.0%	4.9	386,906	5.2
St. Paul city	3.7	311,527	9.3%	3.6	285,068	-0.7%	3.5	278,208	3.9
Rochester city	1.4	121,382	13.7%	1.3	106,789	24.5%	1.3	105,879	1.2
Bloomington city	1.1	89,997	8.5%	1.0	82,983	-2.6%	1.1	84,810	1.2
Duluth city	1.0	86,697	0.5%	1.1	86,265	-0.8%	1.1	90,487	1.2
Brooklyn Park city	1.0	86,478	14.1%	1.0	75,781	12.5%	1.0	75,253	0.9
Plymouth city	1.0	81,026	14.8%	0.9	70,576	7.1%	0.9	71,892	0.9

Senate Seats in Selected Areas 2022 vs. 2012, 2002 and 1992

Census Unit	2000 Pop	Population Change 2000-1990	Senate Seats 1992	1990 Pop
State	4,919,479	12.4%	67.0	4,375,099
11-County Metropolitan Area	2,868,847	16.8%	37.6	2,455,188
Hennepin county	1,116,200	8.1%	15.8	1,032,431
Ramsey county	511,035	5.2%	7.4	485,765
Dakota county	355,904	29.3%	4.2	275,227
Anoka county	298,084	22.3%	3.7	243,641
Washington county	201,130	37.9%	2.2	145,896
Scott county	89,498	54.7%	0.9	57,846
Wright county	89,986	31.0%	1.1	68,710
Carver county	70,205	46.5%	0.7	47,915
Sherburne county	64,417	53.6%	0.6	41,945
Chisago county	41,101	34.7%	0.5	30,521
Isanti county	31,287	23.7%	0.4	25,291
St. Louis county	200,528	1.2%	3.0	198,213
Olmsted county	124,277	16.7%	1.6	106,470
Stearns county	133,166	12.1%	1.8	118,791
Minneapolis city	382,618	3.9%	5.6	368,383
St. Paul city	287,151	5.5%	4.2	272,235
Rochester city	85,806	21.3%	1.1	70,745
Bloomington city	85,172	-1.3%	1.3	86,335
Duluth city	86,918	1.7%	1.3	85,493
Brooklyn Park city	67,388	19.5%	0.9	56,382
Plymouth city	65,894	29.5%	0.8	50,889

District Name		Race	Black	%	Asian	%	Hispanic	%	Indian	%	Other	%	Total Minority	%
40A	Michael Nelson	White	11,101	36	4,867	16	2,780	9	142	0	1,250	4	20,140	66
67A	John Thompson	Black	4,126	13	10,697	35	3,841	12	301	1	1,236	4	20,201	65
59A	Fue Lee	Asian	10,364	33	3,223	10	3,301	11	491	2	1,894	6	19,273	62
62A	Hodan Hassan	Black	9,838	29	1,119	3	6,432	19	1,153	3	1,580	5	20,122	60
67B	Jay Xiong	Asian	5,534	17	8,311	26	3,651	11	233	1	1,291	4	19,020	59
65A	Rena Moran	Black	8,599	28	5,630	18	2,346	8	221	1	1,450	5	18,246	59
40B	Samantha Vang	Asian	7,772	24	5,841	18	3,479	11	223	1	1,411	4	18,726	59
66B	Athena Hollins	Black	5,075	17	7,670	25	2,489	8	223	1	1,237	4	16,694	55
59B	Esther Agbaje	Black	11,525	28	3,421	8	2,792	7	500	1	1,826	4	20,064	48
62B	Aisha Gomez	Hispanic	4,747	15	858	3	5,401	17	298	1	1,615	5	12,919	42
65B	Carlos Mariani	Hispanic	4,960	14	2,926	8	4,450	12	351	1	1,591	4	14,278	40
60B	Mohamud Noor	Black	7,410	16	6,715	14	2,206	5	243	1	2,059	4	18,633	39
36B	Melissa Hortman	White	4,815	14	4,955	14	1,176	3	118	0	1,359	4	12,423	36
45A	Cedrick Frazier	Black	5,076	15	1,566	5	2,200	7	150	0	1,291	4	10,283	31
53A	Tou Xiong	Asian	2,536	8	3,305	10	2,213	7	109	0	1,172	4	9,335	29
42B	Jamie Becker-Finn	Indian	2,238	6	3,511	10	1,612	5	99	0	1,210	3	8,670	25
64A	Kaohly Her	Asian	2,667	7	2,000	6	1,725	5	207	1	1,578	4	8,177	23
52B	Ruth Richardson	Black	1,519	5	1,332	4	2,987	9	105	0	1,265	4	7,208	22

Note: Percentage totals may not add due to rounding.

Definitions

- White = White alone
- Black = 18+ Non-Hispanic Black or African American + Non-Hispanic Black or African American and White
- Asian = 18+ Non-Hispanic Asian + Non-Hispanic Asian and White
- Hispanic = 18+ Hispanic of Any Race
- Indian = 18+ Non-Hispanic American Indian and Alaska Native
+ Non-Hispanic American Indian and Alaska Native and White
- Other = 18+ Non-Hispanic Native Hawaiian + Non-Hispanic Native Hawaiian and White + Non-Hispanic Some Other Race + Non-Hispanic Some Other Race and White
+ Non-Hispanic Other Multi-Race (where more than one minority race is listed)