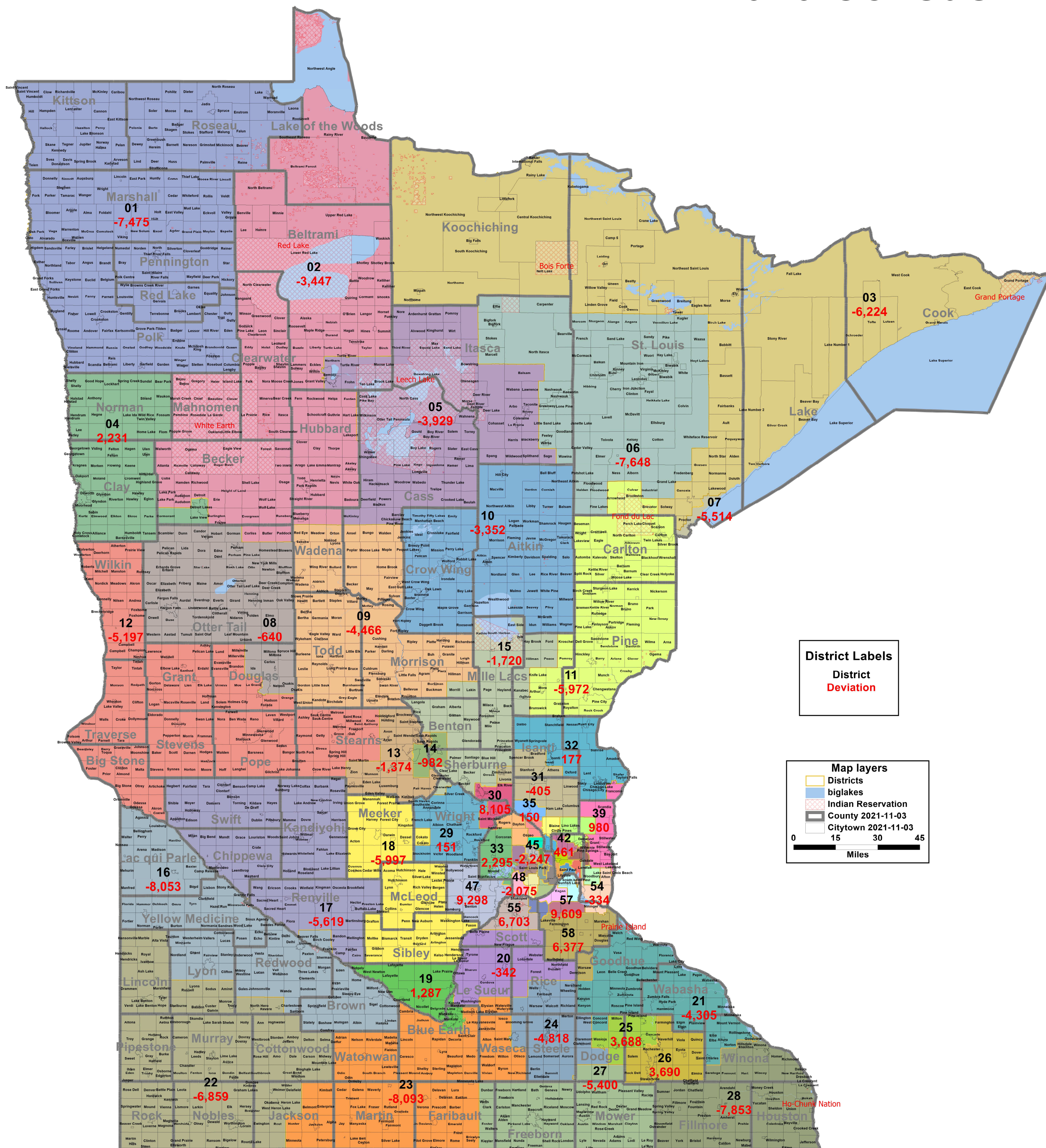


Senate Plan 2020 PW LBase202S 2020 Census



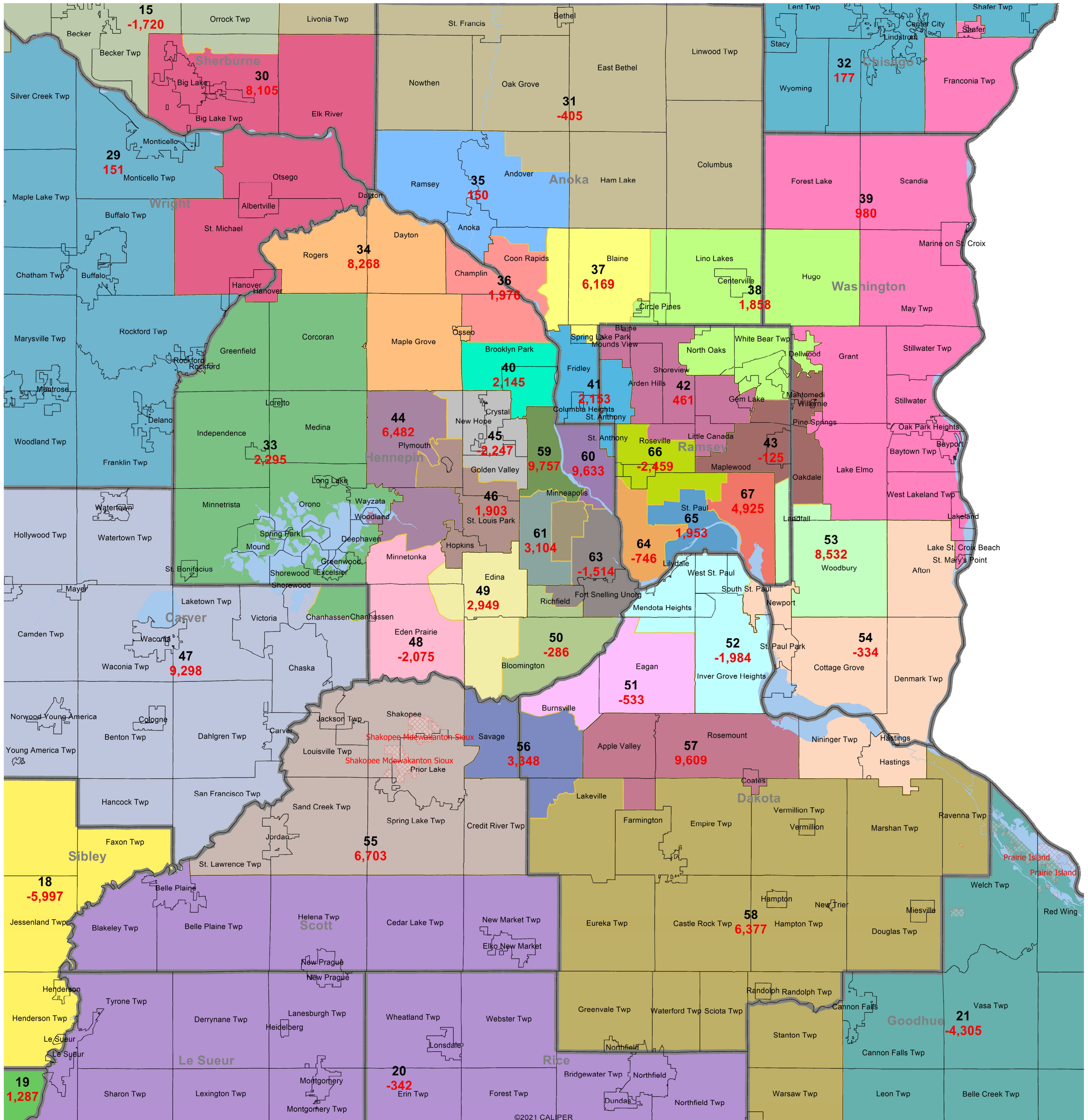
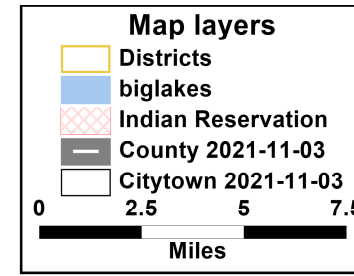
©2021 CALIPER

Senate Plan 2020 PW LBase202S

2020 Census

District Labels
District
Deviation

Metro

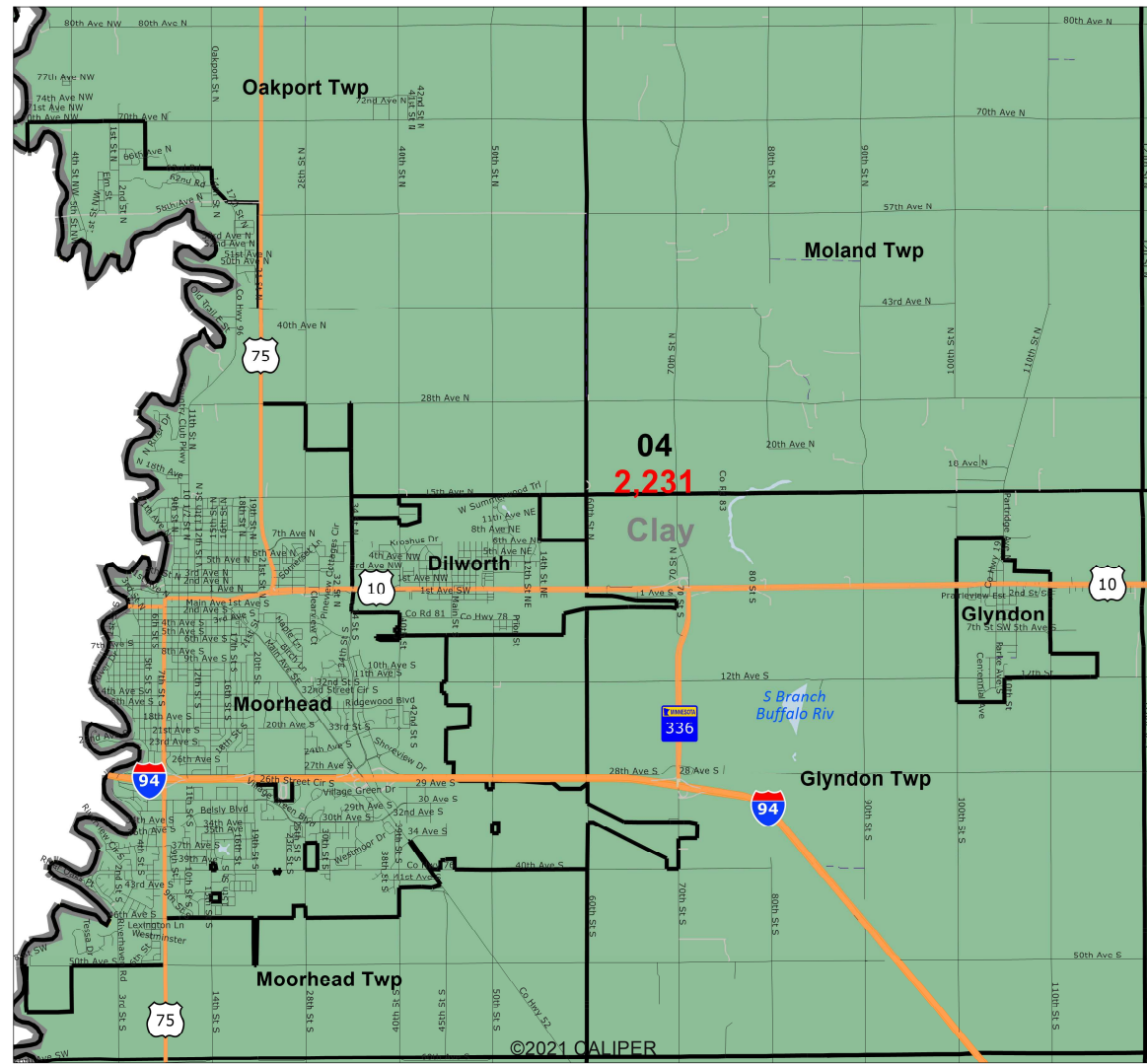


December 5, 2021

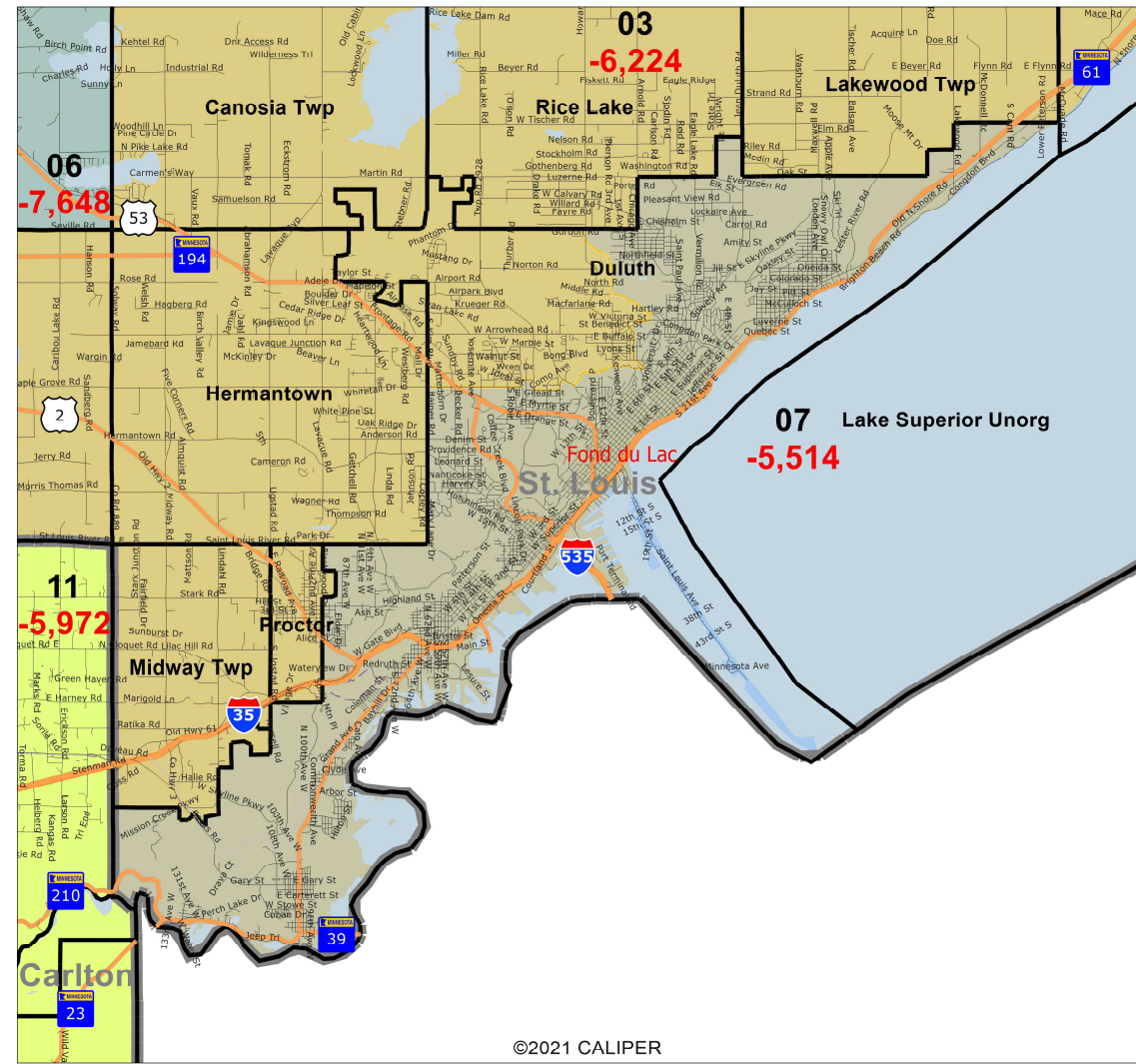
Wattson v. Simon A21-0243

Wattson Plaintiffs

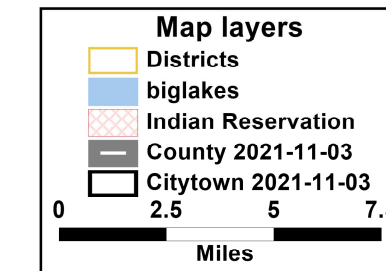
Moorhead



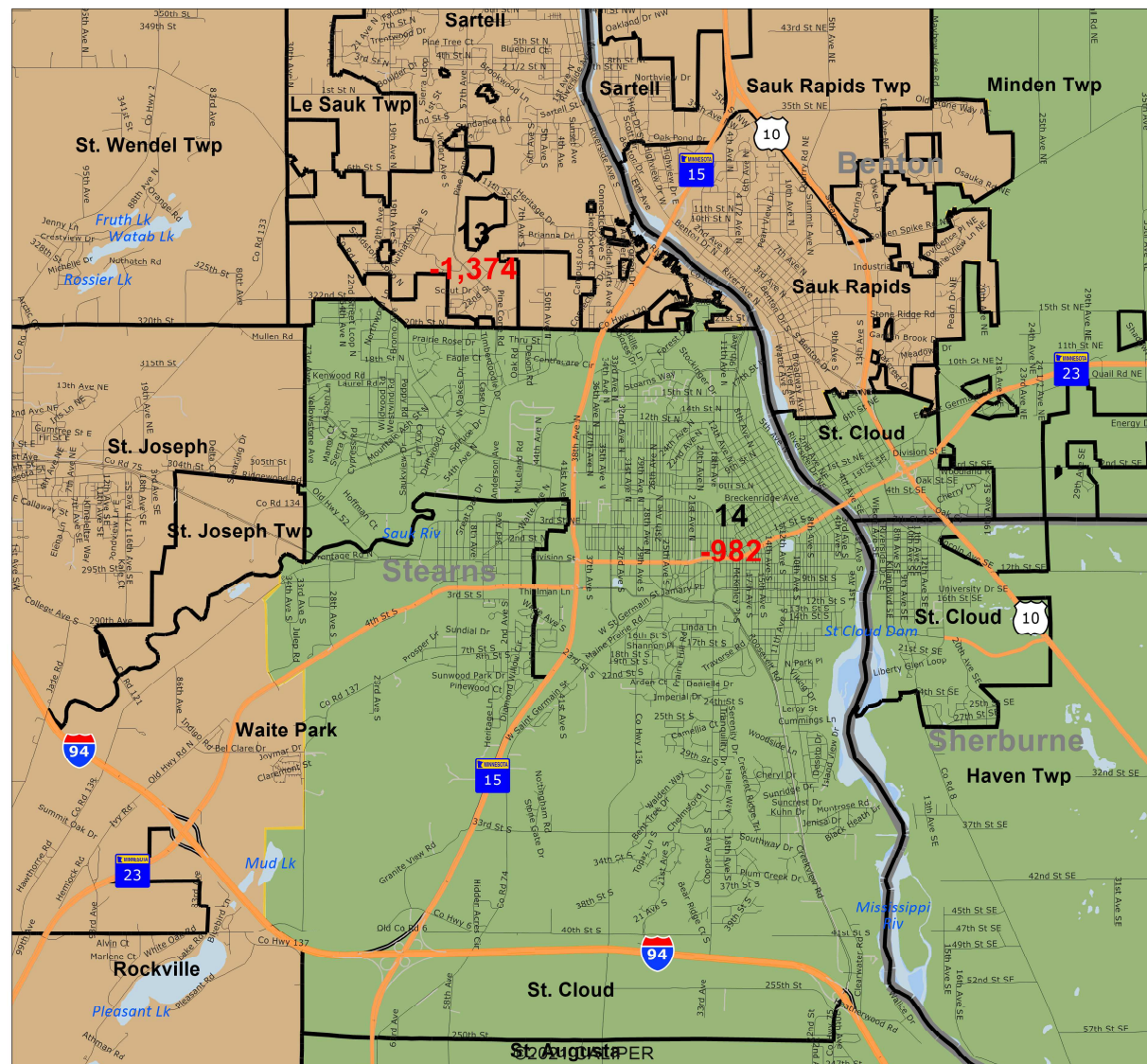
Duluth



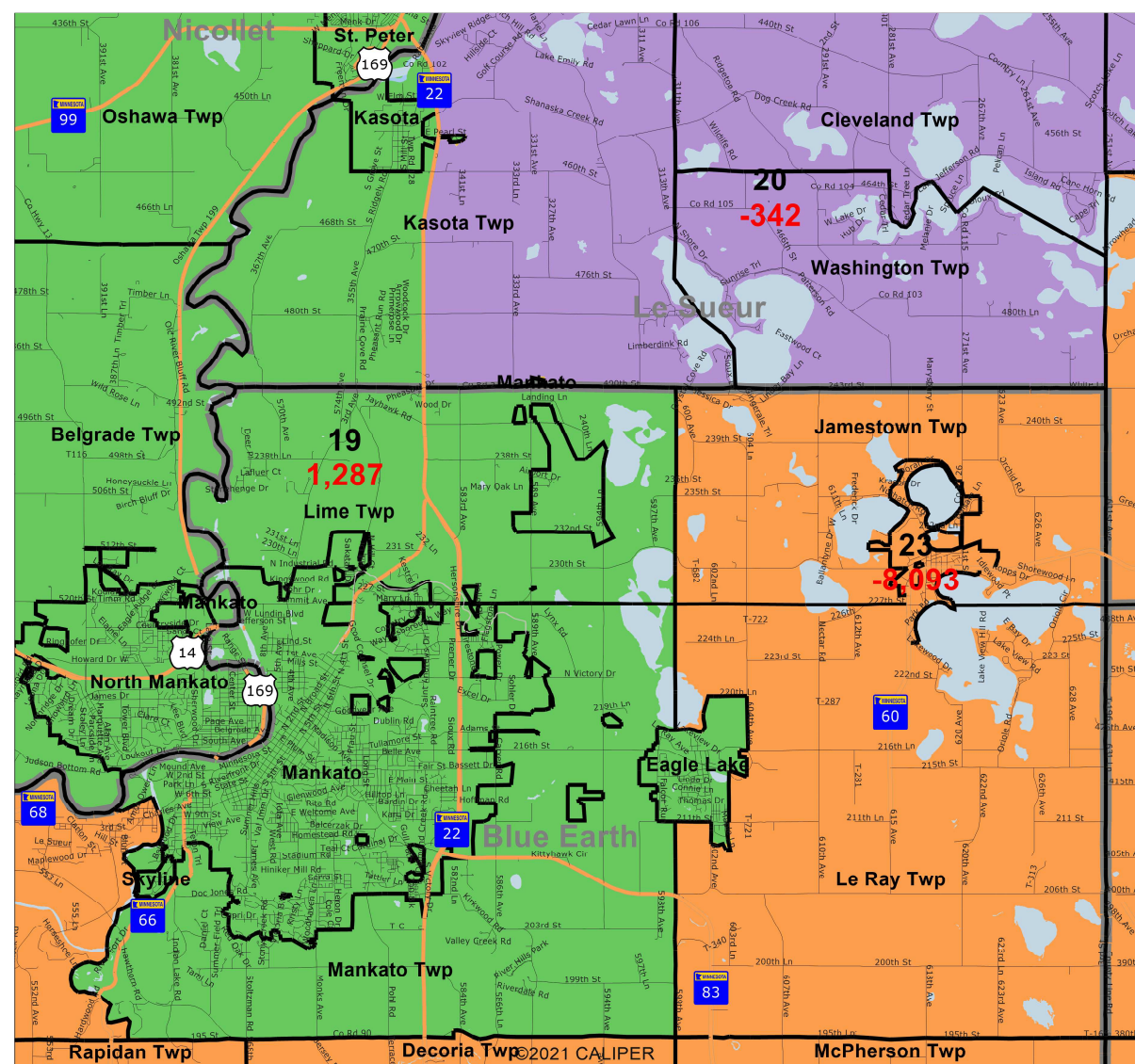
Senate Plan 2020 PW LBase202S 2020 Census



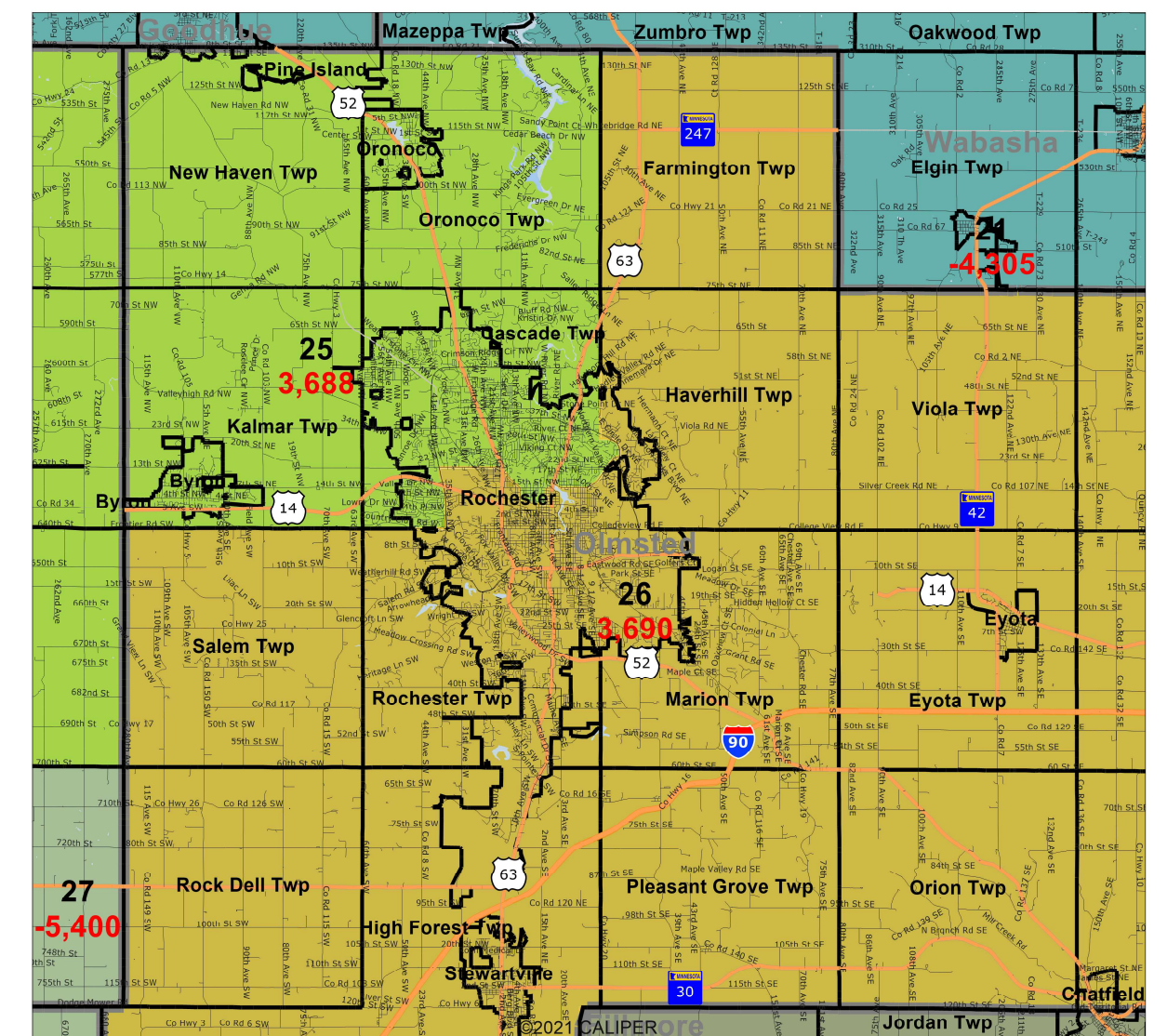
St. Cloud



Mankato



Rochester



December 5, 2021

Wattson v. Simon A21-0243

Wattson Plaintiffs

Population Summary

Sunday, December 5, 2021

11:14 AM

Overall Range:			20.96 Percent	17,850 Persons
Largest District:	94,929	Deviation:	11.46 Percent	9,757 Persons
Smallest District:	77,079	Deviation:	-9.50 Percent	-8,093 Persons
		Mean Deviation:	4.57 Percent	3,892 Persons
		Standard Deviation:	4,848	4847.86 Persons
Ideal District:	85,172			

District	Population	Deviation	% Devn.
01	77,697	-7,475	-8.78%
02	81,725	-3,447	-4.05%
03	78,948	-6,224	-7.31%
04	87,403	2,231	2.62%
05	81,243	-3,929	-4.61%
06	77,524	-7,648	-8.98%
07	79,658	-5,514	-6.47%
08	84,532	-640	-0.75%
09	80,706	-4,466	-5.24%
10	81,820	-3,352	-3.94%
11	79,200	-5,972	-7.01%
12	79,975	-5,197	-6.10%
13	83,798	-1,374	-1.61%
14	84,190	-982	-1.15%
15	83,452	-1,720	-2.02%
16	77,119	-8,053	-9.45%
17	79,553	-5,619	-6.60%
18	79,175	-5,997	-7.04%
19	86,459	1,287	1.51%
20	84,830	-342	-0.40%
21	80,867	-4,305	-5.05%
22	78,313	-6,859	-8.05%
23	77,079	-8,093	-9.50%
24	80,354	-4,818	-5.66%
25	88,860	3,688	4.33%
26	88,862	3,690	4.33%
27	79,772	-5,400	-6.34%
28	77,319	-7,853	-9.22%
29	85,323	151	0.18%
30	93,277	8,105	9.52%
31	84,767	-405	-0.48%

District	Population	Deviation	% Devn.
32	85,349	177	0.21%
33	87,467	2,295	2.69%
34	93,440	8,268	9.71%
35	85,322	150	0.18%
36	87,148	1,976	2.32%
37	91,341	6,169	7.24%
38	87,030	1,858	2.18%
39	86,152	980	1.15%
40	87,317	2,145	2.52%
41	87,325	2,153	2.53%
42	85,633	461	0.54%
43	85,047	-125	-0.15%
44	91,654	6,482	7.61%
45	82,925	-2,247	-2.64%
46	87,075	1,903	2.23%
47	94,470	9,298	10.92%
48	83,097	-2,075	-2.44%
49	88,121	2,949	3.46%
50	84,886	-286	-0.34%
51	84,639	-533	-0.63%
52	83,188	-1,984	-2.33%
53	93,704	8,532	10.02%
54	84,838	-334	-0.39%
55	91,875	6,703	7.87%
56	88,520	3,348	3.93%
57	94,781	9,609	11.28%
58	91,549	6,377	7.49%
59	94,929	9,757	11.46%
60	94,805	9,633	11.31%
61	88,276	3,104	3.64%
62	82,772	-2,400	-2.82%
63	83,658	-1,514	-1.78%
64	84,426	-746	-0.88%
65	87,125	1,953	2.29%
66	82,713	-2,459	-2.89%
67	90,097	4,925	5.78%

State Total: 5,706,494

Minority Representation - Voting-Age Population

Sunday, December 5, 2021

11:14 AM

Minority Opportunity Districts

(30% or more Total Minority)

District	Black	%	Asian	%	Hispanic	%	Indian	%	Other	%	Total Minority	%
40	18,873	30.1	10,708	17.1	6,259	10.0	365	0.6	2,661	4.2	38,866	61.9
41	9,047	13.4	4,418	6.6	5,665	8.4	473	0.7	2,738	4.1	22,341	33.1
50	6,378	9.4	4,844	7.1	7,550	11.1	419	0.6	2,818	4.1	22,009	32.4
59	21,889	30.1	6,644	9.1	6,093	8.4	991	1.4	3,720	5.1	39,337	54.2
60	10,490	12.6	8,087	9.7	5,176	6.2	549	0.7	3,753	4.5	28,055	33.8
62	14,585	22.6	1,977	3.1	11,833	18.4	1,451	2.3	3,195	5.0	33,041	51.2
65	13,559	20.3	8,556	12.8	6,796	10.2	572	0.9	3,041	4.5	32,524	48.6
66	7,294	11.5	10,825	17.0	3,939	6.2	345	0.5	2,520	4.0	24,923	39.2
67	9,660	15.3	19,008	30.1	7,492	11.9	534	0.8	2,527	4.0	39,221	62.1

District	Black	%	Asian	%	Hispanic	%	Indian	%	Other	%	Total Minority	%
01	807	1	529	1	2,046	3	600	1	1,718	3	5,700	10
02	148	0	175	0	745	1	7,012	12	2,795	5	10,875	18
03	531	1	517	1	725	1	1,347	2	2,309	4	5,429	8
04	1,992	3	734	1	2,080	3	1,075	2	2,426	4	8,307	13
05	513	1	345	1	1,005	2	5,094	8	2,723	4	9,680	15
06	505	1	227	0	621	1	697	1	2,101	3	4,151	7
07	2,143	3	1,005	2	1,314	2	1,495	2	3,028	5	8,985	14
08	605	1	386	1	1,702	3	261	0	1,615	2	4,569	7
09	241	0	208	0	1,898	3	201	0	1,427	2	3,975	6
10	283	0	292	0	669	1	647	1	1,922	3	3,813	6
11	982	2	373	1	956	2	2,508	4	2,285	4	7,104	11
12	241	0	209	0	2,367	4	314	1	1,083	2	4,214	7
13	853	1	867	1	1,667	3	154	0	1,410	2	4,951	8
14	9,035	14	2,235	3	2,370	4	352	1	2,255	3	16,247	25
15	180	0	308	0	738	1	1,031	2	1,848	3	4,105	7
16	765	1	880	1	2,254	4	825	1	1,166	2	5,890	10
17	1,545	3	492	1	5,368	9	202	0	1,488	2	9,095	15
18	285	0	295	0	2,901	5	133	0	1,342	2	4,956	8

District	Black	%	Asian	%	Hispanic	%	Indian	%	Other	%	Total Minority	%
19	3,636	5	2,034	3	3,144	5	250	0	1,951	3	11,015	16
20	860	1	1,393	2	3,747	6	178	0	2,007	3	8,185	13
21	572	1	530	1	2,005	3	409	1	1,556	2	5,072	8
22	837	1	1,727	3	6,087	10	197	0	1,140	2	9,988	17
23	285	0	299	1	3,694	6	128	0	1,184	2	5,590	9
24	3,241	5	638	1	4,710	8	345	1	1,485	2	10,419	17
25	3,621	5	3,794	6	2,638	4	150	0	1,929	3	12,132	18
26	3,277	5	4,018	6	3,628	5	156	0	2,214	3	13,293	19
27	1,237	2	2,065	3	5,132	8	120	0	1,533	3	10,087	17
28	658	1	688	1	1,216	2	100	0	1,422	2	4,084	7
29	519	1	577	1	1,806	3	154	0	1,894	3	4,950	8
30	2,076	3	1,332	2	1,950	3	246	0	2,215	3	7,819	12
31	342	1	1,357	2	1,164	2	226	0	2,336	4	5,425	8
32	902	1	766	1	1,229	2	363	1	2,085	3	5,345	8
33	592	1	2,076	3	1,737	3	99	0	1,942	3	6,446	10
34	3,269	5	4,446	6	2,219	3	182	0	2,303	3	12,419	18
35	3,050	5	2,072	3	1,866	3	267	0	2,397	4	9,652	15
36	7,189	11	6,471	10	2,143	3	282	0	2,490	4	18,575	28
37	4,734	7	5,108	7	3,206	5	322	0	2,511	4	15,881	23
38	1,627	2	2,618	4	1,815	3	302	0	2,103	3	8,465	13
39	1,563	2	1,418	2	1,794	3	381	1	2,264	3	7,420	11
40	18,873	30	10,708	17	6,259	10	365	1	2,661	4	38,866	62
41	9,047	13	4,418	7	5,665	8	473	1	2,738	4	22,341	33
42	3,609	5	6,195	9	3,187	5	179	0	2,303	3	15,473	23
43	4,934	7	7,784	12	3,357	5	208	0	2,330	4	18,613	28
44	3,036	4	6,856	10	1,946	3	119	0	2,202	3	14,159	20
45	8,586	13	2,758	4	3,740	6	274	0	2,804	4	18,162	27
46	5,910	8	3,358	5	3,410	5	290	0	2,829	4	15,797	22
47	1,192	2	2,259	3	2,895	4	118	0	1,812	3	8,276	12
48	2,975	5	6,786	11	2,327	4	74	0	2,041	3	14,203	22
49	2,897	4	5,176	7	2,282	3	131	0	2,300	3	12,786	18
50	6,378	9	4,844	7	7,550	11	419	1	2,818	4	22,009	32
51	5,787	9	5,723	9	3,801	6	185	0	2,352	4	17,848	27
52	3,149	5	2,168	3	6,891	11	233	0	2,446	4	14,887	23
53	4,620	7	7,534	11	3,583	5	193	0	2,409	3	18,339	26
54	2,597	4	2,790	4	3,639	6	313	0	2,293	4	11,632	18
55	3,083	5	4,955	7	4,172	6	807	1	2,140	3	15,157	23
56	6,022	9	4,522	7	5,101	8	227	0	2,475	4	18,347	27
57	4,136	6	4,627	7	4,187	6	210	0	2,638	4	15,798	23
58	1,888	3	2,673	4	2,301	4	206	0	2,162	3	9,230	14
59	21,889	30	6,644	9	6,093	8	991	1	3,720	5	39,337	54

District	Black	%	Asian	%	Hispanic	%	Indian	%	Other	%	Total Minority	%
60	10,490	13	8,087	10	5,176	6	549	1	3,753	5	28,055	34
61	4,223	6	2,658	4	3,531	5	263	0	3,332	5	14,007	19
62	14,585	23	1,977	3	11,833	18	1,451	2	3,195	5	33,041	51
63	5,529	8	2,083	3	6,091	9	706	1	3,034	5	17,443	26
64	5,664	8	3,205	5	3,167	4	320	0	2,842	4	15,198	22
65	13,559	20	8,556	13	6,796	10	572	1	3,041	5	32,524	49
66	7,294	11	10,825	17	3,939	6	345	1	2,520	4	24,923	39
67	9,660	15	19,008	30	7,492	12	534	1	2,527	4	39,221	62

State Totals

257,353	6	214,681	5	218,767	5	39,560	1	149,619	0	879,980	20
---------	---	---------	---	---------	---	--------	---	---------	---	---------	----

Note: Percentage totals may not add due to rounding.

Definitions

Black = 18+ Non-Hispanic Black or African American + Non-Hispanic Black or African American and White
Asian = 18+ Non-Hispanic Asian + Non-Hispanic Asian and White
Hispanic = 18+ Hispanic of Any Race
Indian = 18+ Non-Hispanic American Indian and Alaska Native
+ Non-Hispanic American Indian and Alaska Native and White
Other = 18+ Non-Hispanic Native Hawaiian + Non-Hispanic Native Hawaiian and White
+ Non-Hispanic Some Other Race + Non-Hispanic Some Other Race and White
+ Non-Hispanic Other Multi-Race (where more than one minority race is listed)

Contiguity Report

Sunday, December 5, 2021

11:14 AM

Number of Districts
with
More than One Area

2

District	Number of Distinct Areas
01	1
02	1
03	1
04	1
05	1
06	1
07	1
08	2
09	1
10	1
11	1
12	4
13	1
14	1
15	1
16	1
17	1
18	1
19	1
20	1
21	1
22	1
23	1
24	1
25	1
26	1
27	1
28	1
29	1

District	Number of Distinct Areas
----------	--------------------------

30	1
31	1
32	1
33	1
34	1
35	1
36	1
37	1
38	1
39	1
40	1
41	1
42	1
43	1
44	1
45	1
46	1
47	1
48	1
49	1
50	1
51	1
52	1
53	1
54	1
55	1
56	1
57	1
58	1
59	1
60	1
61	1
62	1
63	1
64	1

District	Number of Distinct Areas
65	1
66	1
67	1

Political Subdivison Splits Between Districts

Sunday, December 5, 2021

11:14 AM

Number of subdivisions split into multiple districts:

County 2021-11-03	39
Citytown 2021-11-03	41
Precinct 2021-11-03	0

Number of times a subdivision is split into multiple districts:

County 2021-11-03	85
Citytown 2021-11-03	50

Number of splits involving no population:

County 2021-11-03	1
Citytown 2021-11-03	3
Precinct 2021-11-03	0

County 2021-11-03	Citytown 2021-11-03	Precinct 2021-11-03	District	Population
-------------------	---------------------	---------------------	----------	------------

Split Counties:

Anoka	31	62,896
Anoka	35	85,322
Anoka	36	30,286
Anoka	37	91,341
Anoka	38	39,428
Anoka	41	54,614
Becker	02	19,539
Becker	04	15,644
Beltrami	02	19,702
Beltrami	05	26,526
Benton	13	16,523
Benton	14	8,601
Benton	15	16,255
Blue Earth	19	50,820
Blue Earth	23	18,292
Carver	33	12,452
Carver	47	94,470
Cass	05	18,969
Cass	09	11,097
Chippewa	16	0
Chippewa	17	12,598
Chisago	32	53,722
Chisago	39	2,899
Dakota	51	84,639
Dakota	52	83,188
Dakota	54	31,617
Dakota	56	56,055
Dakota	57	94,781
Dakota	58	89,602
Dodge	21	1,422
Dodge	24	1,634
Dodge	25	14,875

County 2021-11-03	Citytown 2021-11-03	Precinct 2021-11-03	District	Population
Dodge			27	2,936
Douglas			08	25,659
Douglas			12	13,347
Faribault			23	9,983
Faribault			27	3,938
Goodhue			21	45,635
Goodhue			58	1,947
Hennepin			29	455
Hennepin			30	666
Hennepin			33	75,015
Hennepin			34	93,440
Hennepin			36	56,862
Hennepin			40	87,317
Hennepin			41	5,612
Hennepin			44	91,654
Hennepin			45	82,925
Hennepin			46	87,075
Hennepin			48	83,097
Hennepin			49	88,121
Hennepin			50	84,886
Hennepin			59	94,929
Hennepin			60	94,805
Hennepin			61	88,276
Hennepin			62	82,772
Hennepin			63	83,658
Hubbard			02	21,022
Hubbard			05	322
Isanti			31	9,508
Isanti			32	31,627
Itasca			05	35,426
Itasca			06	9,588
Jackson			22	4,487
Jackson			23	5,502
Kanabec			11	11,861
Kanabec			15	4,171
Le Sueur			19	1,185
Le Sueur			20	23,344
Le Sueur			23	4,145
Lyon			16	20,374
Lyon			22	4,895
Morrison			09	32,838
Morrison			15	1,172
Olmsted			25	73,985
Olmsted			26	88,862
Otter Tail			02	1,208
Otter Tail			08	58,873

County 2021-11-03	Citytown 2021-11-03	Precinct 2021-11-03	District	Population
Ramsey			38	30,669
Ramsey			41	27,099
Ramsey			42	85,633
Ramsey			43	51,129
Ramsey			53	13,461
Ramsey			64	84,426
Ramsey			65	87,125
Ramsey			66	82,713
Ramsey			67	90,097
Redwood			16	13,248
Redwood			22	2,177
Renville			16	1,338
Renville			17	13,385
Rice			20	34,898
Rice			24	32,199
Scott			20	26,588
Scott			55	91,875
Scott			56	32,465
Sherburne			14	9,115
Sherburne			15	32,105
Sherburne			30	43,600
Sherburne			31	12,363
St. Louis			03	50,381
St. Louis			06	67,936
St. Louis			07	79,658
St. Louis			11	2,256
Stearns			12	24,543
Stearns			13	67,275
Stearns			14	66,474
Steele			24	35,432
Steele			27	1,974
Wadena			02	2,556
Wadena			09	11,509
Waseca			23	7,879
Waseca			24	11,089
Washington			38	16,933
Washington			39	83,253
Washington			43	33,918
Washington			53	80,243
Washington			54	53,221
Winona			21	12,423
Winona			28	37,248
Wright			15	3,290
Wright			18	4,168
Wright			29	84,868
Wright			30	49,011

County 2021-11-03	Citytown 2021-11-03	Precinct 2021-11-03	District	Population
<i>Split MCDs:</i>				
Anoka	Andover		31	3,070
Anoka	Andover		35	29,531
Anoka	Blaine		37	63,362
Anoka	Blaine		38	6,860
Anoka	Coon Rapids		35	10,224
Anoka	Coon Rapids		36	30,286
Anoka	Coon Rapids		37	23,089
Anoka	Spring Lake Park		37	4,890
Anoka	Spring Lake Park		41	2,093
Becker	Detroit Twp		02	1,218
Becker	Detroit Twp		04	735
Benton	Minden Twp		13	9
Benton	Minden Twp		14	1,505
Benton	Sauk Rapids		13	13,863
Benton	Sauk Rapids		14	0
Carver	Chanhassen		33	12,452
Carver	Chanhassen		47	13,495
Chippewa	Granite Falls Twp		16	0
Chippewa	Granite Falls Twp		17	212
Chisago	Shafer Twp		32	1,087
Chisago	Shafer Twp		39	44
Dakota	Burnsville		51	17,139
Dakota	Burnsville		56	47,178
Dakota	Eagan		51	67,500
Dakota	Eagan		52	1,355
Dakota	Lakeville		56	8,877
Dakota	Lakeville		57	12,610
Dakota	Lakeville		58	48,003
Dakota	South St. Paul		52	12,169
Dakota	South St. Paul		54	8,600
Douglas	Alexandria		08	13,544
Douglas	Alexandria		12	813
Hennepin	Bloomington		49	28,059
Hennepin	Bloomington		50	61,938
Hennepin	Brooklyn Park		36	32,943
Hennepin	Brooklyn Park		40	53,535
Hennepin	Eden Prairie		48	62,053
Hennepin	Eden Prairie		49	2,135
Hennepin	Golden Valley		45	14,326
Hennepin	Golden Valley		46	8,226
Hennepin	Minneapolis		59	94,929
Hennepin	Minneapolis		60	94,805
Hennepin	Minneapolis		61	88,276

County 2021-11-03	Citytown 2021-11-03	Precinct 2021-11-03	District	Population
Hennepin	Minneapolis		62	82,772
Hennepin	Minneapolis		63	69,174
Hennepin	Minnetonka		44	28,286
Hennepin	Minnetonka		48	21,044
Hennepin	Minnetonka		49	4,433
Hennepin	Plymouth		44	62,984
Hennepin	Plymouth		45	8,637
Hennepin	Plymouth		46	9,405
Hennepin	Richfield		50	22,948
Hennepin	Richfield		63	14,046
Hubbard	Farden Twp		02	1,038
Hubbard	Farden Twp		05	107
Hubbard	Hart Lake Twp		02	397
Hubbard	Hart Lake Twp		05	146
Hubbard	Lakeport Twp		02	775
Hubbard	Lakeport Twp		05	65
Hubbard	Steamboat River Twp		02	136
Hubbard	Steamboat River Twp		05	4
Le Sueur	Kasota Twp		19	471
Le Sueur	Kasota Twp		20	1,102
Olmsted	Rochester		25	57,315
Olmsted	Rochester		26	64,067
Ramsey	Maplewood		43	28,627
Ramsey	Maplewood		53	13,461
Ramsey	Roseville		42	11,060
Ramsey	Roseville		66	25,194
Ramsey	St. Paul		64	84,426
Ramsey	St. Paul		65	87,125
Ramsey	St. Paul		66	49,879
Ramsey	St. Paul		67	90,097
Ramsey	White Bear Lake		38	14,348
Ramsey	White Bear Lake		43	10,138
Sherburne	Big Lake Twp		15	1,845
Sherburne	Big Lake Twp		30	6,079
St. Louis	Birch Lake Unorg		03	474
St. Louis	Birch Lake Unorg		06	7
St. Louis	Duluth		03	7,039
St. Louis	Duluth		07	79,658
St. Louis	Tower		03	430
St. Louis	Tower		06	0
St. Louis	Whiteface Reservoir Unorg		03	58
St. Louis	Whiteface Reservoir Unorg		06	444
Stearns	Waite Park		13	644
Stearns	Waite Park		14	7,697

County 2021-11-03	Citytown 2021-11-03	Precinct 2021-11-03	District	Population
Washington	Oakdale		43	24,005
Washington	Oakdale		53	4,318
Wright	Hanover		29	11
Wright	Hanover		30	2,864

American Indian Reservation Splits

Sunday, December 5, 2021

11:15 AM

Number of Indian Reservations split	7
Number of Indian Reservations not split	6
Total number of splits	11

Indian Reservation	District	Population	%
Bois Forte	03	739	81.9
Bois Forte	06	163	18.1
Fond du Lac	06	0	0.0
Fond du Lac	11	4,180	100.0
Leech Lake	02	0	0.0
Leech Lake	05	11,388	100.0
Mille Lacs	10	129	2.8
Mille Lacs	10	12	8.1
Mille Lacs	11	8	0.2
Mille Lacs	11	137	92.0
Mille Lacs	15	4,481	97.0
Minnesota Chippewa	02	1	12.5
Minnesota Chippewa	05	2	25.0
Minnesota Chippewa	06	5	62.5
Minnesota Chippewa	08	0	0.0
Prairie Island	21	149	100.0
Prairie Island	58	0	0.0
Red Lake	01	0	0.0
Red Lake	02	5,506	100.0
Red Lake	03	0	0.0

Measures of Compactness Report

Sunday, December 5, 2021

11:17 AM

	Reock	Polsby-Popper	Minimum Convex Hull	Population Polygon	Population Circle
Mean	0.45	0.41	0.80	0.77	0.49
Min	0.25	0.21	0.64	0.34	0.15
Max	0.61	0.58	0.92	0.98	0.90
Std. Dev.	0.09	0.10	0.07	0.15	0.16
Sum					

Higher Number is Better

Lower Number is Better

District	Reock	Polsby-Popper	Minimum Convex Hull	Population Polygon	Population Circle
01	0.57	0.39	0.88	0.98	0.90
02	0.30	0.29	0.79	0.57	0.31
03	0.30	0.23	0.65	0.34	0.27
04	0.48	0.26	0.78	0.92	0.81
05	0.57	0.41	0.75	0.82	0.64
06	0.52	0.47	0.83	0.84	0.62
07	0.25	0.26	0.74	0.85	0.67
08	0.50	0.53	0.86	0.88	0.59
09	0.51	0.50	0.84	0.63	0.39
10	0.53	0.58	0.89	0.92	0.67
11	0.41	0.49	0.83	0.95	0.59
12	0.34	0.26	0.64	0.53	0.25
13	0.51	0.28	0.71	0.48	0.44
14	0.46	0.39	0.84	0.79	0.62
15	0.40	0.28	0.67	0.35	0.17
16	0.26	0.28	0.79	0.84	0.27





District	Reock	Polsby-Popper	Higher Number is Better		Lower Number is Better
			Minimum Convex Hull	Population Polygon	Population Circle
17	0.41	0.43	0.88	0.91	0.45
18	0.43	0.35	0.81	0.83	0.28
19	0.27	0.24	0.85	0.84	0.62
20	0.45	0.39	0.82	0.85	0.37
21	0.38	0.33	0.70	0.42	0.29
22	0.55	0.55	0.88	0.79	0.65
23	0.41	0.38	0.82	0.46	0.31
24	0.61	0.49	0.84	0.88	0.76
25	0.50	0.45	0.80	0.85	0.63
26	0.51	0.51	0.82	0.56	0.50
27	0.44	0.55	0.92	0.95	0.50
28	0.54	0.55	0.90	0.86	0.79
29	0.61	0.42	0.84	0.89	0.61
30	0.49	0.35	0.79	0.84	0.64
31	0.47	0.47	0.82	0.69	0.15
32	0.40	0.41	0.78	0.86	0.42
33	0.56	0.44	0.87	0.63	0.28
34	0.46	0.38	0.77	0.88	0.53
35	0.47	0.51	0.86	0.86	0.61
36	0.44	0.42	0.83	0.80	0.44
37	0.61	0.57	0.90	0.90	0.65
38	0.57	0.32	0.85	0.81	0.64
39	0.28	0.23	0.64	0.71	0.32
40	0.53	0.57	0.85	0.85	0.58
41	0.38	0.39	0.76	0.78	0.37
42	0.44	0.34	0.75	0.77	0.42
43	0.39	0.27	0.70	0.66	0.37
44	0.46	0.21	0.75	0.82	0.55
45	0.43	0.52	0.86	0.89	0.45

District	Higher Number is Better			Lower Number is Better	
	Reock	Polsby-Popper	Minimum Convex Hull	Population Polygon	Population Circle
46	0.44	0.23	0.66	0.71	0.51
47	0.59	0.47	0.85	0.77	0.55
48	0.49	0.46	0.82	0.90	0.54
49	0.43	0.44	0.82	0.78	0.35
50	0.43	0.46	0.82	0.81	0.49
51	0.37	0.45	0.77	0.82	0.34
52	0.52	0.39	0.77	0.71	0.51
53	0.49	0.51	0.87	0.89	0.61
54	0.50	0.30	0.73	0.53	0.42
55	0.46	0.43	0.88	0.81	0.55
56	0.51	0.41	0.78	0.93	0.68
57	0.38	0.45	0.82	0.91	0.46
58	0.54	0.40	0.77	0.56	0.31
59	0.36	0.40	0.68	0.76	0.43
60	0.38	0.52	0.87	0.89	0.37
61	0.41	0.41	0.74	0.63	0.36
62	0.46	0.56	0.88	0.92	0.58
63	0.51	0.43	0.78	0.68	0.37
64	0.38	0.42	0.74	0.72	0.36
65	0.44	0.32	0.70	0.72	0.46
66	0.40	0.40	0.77	0.76	0.41
67	0.41	0.50	0.86	0.92	0.47

Districts & Their Incumbents

Sunday, December 5, 2021

11:15 AM

Number of Incumbents Paired:	0	
Number of Open Seats:	0	
Democrat v. Democrat:	0	
Republican v. Republican:	0	
Democrat v. Republican:	0	

DISTRICT	NAME	PARTY	Previous District
01	Mark Johnson	R	01
02	Paul J. Utke	R	02
03	Thomas M. Bakk	DFL	03
04	Kent Eken	DFL	04
05	Justin D. Eichorn	R	05
06	David J. Tomassoni	DFL	06
07	Jen McEwen	DFL	07
08	Bill G. Ingebrigtsen	R	08
09	Paul Gazelka	R	09
10	Carrie Ruud	R	10
11	Jason Rarick	R	11
12	Torrey N. Westrom	R	12
13	Jeff R. Howe	R	13
14	Aric Putnam	DFL	14
15	Andrew Mathews	R	15
16	Gary H. Dahms	R	16
17	Andrew R. Lang	R	17
18	Scott J. Newman	R	18
19	Nick A. Frentz	DFL	19
20	Rich Draheim	R	20
21	Michael P. Goggin	R	21
22	Bill Weber	R	22
23	Julie A. Rosen	R	23
24	John R. Jasinski	R	24
25	David H. Senjem	R	25
26	Carla Nelson	R	26
27	Gene Dornink	R	27
28	Jeremy R. Miller	R	28
29	Bruce D. Anderson	R	29
30	Mary Kiffmeyer	R	30
31	Michelle Benson	R	31
32	Mark Koran	R	32
33	David J. Osmek	R	33
34	Warren Limmer	R	34

DISTRICT	NAME	PARTY	Previous District
35	Jim Abeler	R	35
36	John A. Hoffman	DFL	36
37	Jerry Newton	DFL	37
38	Roger C. Chamberlain	R	38
39	Karin Housley	R	39
40	Chris Eaton	DFL	40
41	Mary K. Kunesh	DFL	41
42	Jason Isaacson	DFL	42
43	Charles W. Wiger	DFL	43
44	Ann Johnson Stewart	DFL	44
45	Ann H. Rest	DFL	45
46	Ron Latz	DFL	46
47	Julia Coleman	R	47
48	Steve A. Cwodzinski	DFL	48
49	Melisa Franzen	DFL	49
50	Melissa H. Wiklund	DFL	50
51	Jim Carlson	DFL	51
52	Matt D. Klein	DFL	52
53	Susan Kent	DFL	53
54	Karla Bigham	DFL	54
55	Eric R. Pratt	R	55
56	Lindsey Port	DFL	56
57	Greg D. Clausen	DFL	57
58	Zach Duckworth	R	58
59	Bobby Joe Champion	DFL	59
60	Kari Dziedzic	DFL	60
61	D. Scott Dibble	DFL	61
62	Omar Fateh	DFL	62
63	Patricia Torres Ray	DFL	63
64	Erin Murphy	DFL	64
65	Sandra L. Pappas	DFL	65
66	John Marty	DFL	66
67	Foung Hawj	DFL	67

Partisanship

Sunday, December 5, 2021

11:15 AM

Partisanship - 2012-20 Index

		Dem Index	Rep Index	
Districts with a Plurality		38	29	
Percent of Total Seats		57 %	43 %	
Proportional Seat Gap		Dem Vote	Rep Vote	Third Vote
Statewide Vote		51 %	44 %	6 %
		Dem Seats	Rep Seats	Third Seats
Proportional Seats		34	29	4
Gap (Districts with a plurality minus proportional seats)		4		
	Total	Democratic	Republican	
Competitive Districts (8% Plurality or less)	16	11	5	
Safe Seats (20% Plurality or more)	25	15	10	
Mean-Median Gap	Dem Minus Rep	Dem Vote	Rep Vote	Third Vote
Mean Vote		51 %	44 %	6 %
Median Vote		48 %	46 %	6 %
Gap (Ideal is 0.)	5 %	3 %	-2 %	0 %
Lopsided Wins Gap (Democratic winning margin minus Republican winning margin. Ideal is 0.)	Dem Minus Rep	Dems Win By	Reps Win By	
	9 %	25 %	16 %	
Declination (Losing and winning Democratic pluralities graphed from smallest to largest. Difference of angles of losing and winning graphs converted to a scale of 1 to -1. Ideal is 0.)	4 %			
Efficiency Gap (Democratic wasted votes minus Republican wasted votes. Ideal is 0.)	Dem Minus Rep	Dem Wasted Votes	Rep Wasted Votes	
	4 %	31 %	27 %	

Note: In the Mean-Median Gap, Lopsided Wins Gap, Declination, and Efficiency Gap, a positive number shows a partisan bias favoring Republicans and a negative number shows a partisan bias favoring Democrats.

Note: Percentage totals may not add due to rounding.

District	Index Votes	Dem Plurality	Dem Index %	Rep Index %	Third Index %
01	450,570	(17)	38.8	55.7	5.5
02	486,857	(16)	39.1	55.4	5.5
03	565,372	14	54.2	40.5	5.3
04	458,457	3	48.5	45.3	6.2
05	511,153	(3)	45.5	48.8	5.7
06	534,180	15	54.6	39.6	5.8
07	518,535	37	65.6	28.2	6.2
08	532,975	(23)	36.1	59.1	4.9
09	480,794	(31)	31.7	63.2	5.1
10	552,356	(17)	38.7	55.9	5.4
11	479,097	2	47.9	46.2	5.9
12	508,844	(21)	37.0	57.9	5.1
13	511,257	(21)	36.7	57.9	5.4
14	435,478	1	47.4	45.9	6.7
15	490,592	(29)	32.4	61.8	5.8
16	467,728	(18)	38.1	56.4	5.5
17	484,265	(12)	41.2	53.5	5.3
18	480,536	(26)	34.1	60.0	5.9
19	476,168	12	52.4	40.6	7.0
20	522,186	(5)	44.6	50.1	5.3
21	514,297	(10)	42.1	52.2	5.8
22	440,318	(22)	36.4	58.0	5.6
23	481,740	(18)	38.2	55.9	6.0
24	443,323	(12)	40.8	53.0	6.2
25	512,264	1	47.5	46.6	5.9
26	512,239	2	48.5	46.0	5.6
27	455,489	1	47.2	46.6	6.2
28	479,279	1	47.2	46.4	6.4
29	507,192	(23)	35.4	58.5	6.1
30	514,012	(24)	35.4	58.9	5.7
31	532,528	(29)	32.6	61.6	5.8
32	518,603	(19)	37.3	56.5	6.2
33	643,755	(12)	41.6	53.8	4.5
34	605,093	(4)	45.6	49.7	4.8
35	528,845	(10)	41.8	52.3	6.0
36	522,468	11	52.6	41.6	5.9
37	516,894	3	48.6	45.3	6.0

District	Index Votes	Dem Plurality	Dem Index %	Rep Index %	Third Index %
38	589,388	(3)	45.8	48.9	5.3
39	603,180	(3)	46.2	48.8	5.0
40	369,244	33	63.5	30.3	6.2
41	510,348	28	61.1	32.6	6.3
42	586,587	17	55.9	38.7	5.3
43	530,535	16	55.1	38.9	6.1
44	641,867	14	54.8	40.9	4.3
45	545,923	30	62.1	32.0	5.9
46	585,725	40	67.1	27.6	5.3
47	581,009	(15)	39.9	55.0	5.1
48	595,247	11	53.5	42.1	4.4
49	669,292	19	57.2	38.7	4.1
50	523,515	24	59.2	35.2	5.6
51	561,940	16	55.2	39.5	5.3
52	557,740	16	55.1	39.1	5.8
53	565,857	11	53.3	42.0	4.7
54	512,742	5	49.5	44.1	6.4
55	517,563	(11)	41.4	52.8	5.7
56	527,132	4	49.5	45.1	5.4
57	578,295	6	50.5	44.4	5.1
58	545,672	(12)	41.5	53.2	5.3
59	436,976	66	79.9	13.6	6.4
60	527,733	68	80.8	13.2	6.0
61	671,556	68	81.2	13.2	5.7
62	434,992	69	81.6	12.4	6.0
63	598,468	64	78.9	15.3	5.8
64	610,797	58	76.0	17.9	6.1
65	433,701	57	75.3	18.0	6.7
66	475,651	47	70.6	23.6	5.9
67	334,913	54	73.5	19.4	7.1
State Total:	34,899,327		17,736,165	15,201,653	1,961,508
			51	44	6

Definitions:

Dem Plurality = Dem Index - Rep Index (a negative number is a Republican plurality)

Dem Index = 2012 Obama+2014 Franken+Dayton+Simon+Otto+Swanson+2016 Clinton

Rep Index +2018 Smith+Walz+Simon+Blaha+Ellison+2020 Biden+Smith
 = 2012 Romney+2014 McFadden+Johnson+Severson+Gilbert+Newman+2016 Trump
 +2018 Housley+Johnson+Howe+Myhra+Wardlow+2020 Trump+Lewis

Third Index = 2012 Johnson+Harris+Goode+Morstad+Stein+Carlson+Lindsay+Anderson+Write-In
 +2014 Carlson+Johnson+Write-In+Nicollet+Holbrook+Wright+Write-In
 +Helland+Odden+Write-In+Dean+Iverson+Schwartzbacker+Write-In
 +Borgos+Dawkins+O'Connor+Vacek+Write-In
 +2016 Castle+Vacek+Kennedy+Stein+De La Fuente+McMullin+Johnson+Write-In
 +2018 Wellington+Trooien+Write-In+Wright+Welter+Write-In+Denney+Write-In
 +Ford+Dock+Write-In+Johnson+Write-In
 +2020 De La Fuente+Hawkins+West+Pierce+La Riva+Kennedy+Jorgensen+Write-In
 + O'Connor+Steinberg+Write-In

**2020 Senate District Swing to Lose Pendulum
 2012-20 Party Index
 Senate Plan: 2020 PW LBase202S**

38	Democratic Seats		Swing to Lose	Republican Seats		29
	District	Incumbent		District	Incumbent	
	62	Fateh	35			
	61	Dibble	34			
	60	Dziedzic				
	59	Champion				
			33			
	63	Torres Ray	32			
			31			
	64	Murphy	30			
	65	Pappas	29			
	67	Hawj	28			
			27			
			26			
			25			
	66	Marty	24			
			23			
			22			
			21			
	46	Latz	20			
	07	McEwen	19			
			18			
	40	Eaton	17			
	45	Rest	16	09	Gazelka	
	41	Kunesh	15	15	Matthews	
				31	Benson	
			14			
			13	18	Newman	
	50	Wiklund	12	30	Kiffmeyer	
				29	Anderson, Bruce	
				08	Ingebrigtsen	
			11	22	Weber	
				13	Howe	
				12	Westrom	
			10			
	49	Franzen	9	32	Koran	
	42	Isaacson		16	Dahms	
	43	Wiger		23	Rosen	
				10	Ruud	
				01	Johnson, Mark	
				02	Utke	
	52	Klein	8	47	Coleman	
	51	Carlson, Jim				
	06	Tomassoni				
	03	Bakk	7	17	Lang	
	44	Johnson Stewart		33	Osmek	
				24	Jasinski	
	19	Frentz	6	58	Duckworth	
	48	Cwodzinski		55	Pratt	
	53	Kent		35	Abeler	
	36	Hoffman		21	Goggin	
			5			
	57	Clausen	4			
	54	Bigham	3	20	Draheim	
	56	Port		34	Limmer	
	37	Newton	2	05	Eichhorn	
	04	Eken		38	Chamberlain	
	26	Nelson, C.		39	Housley	
	11	Rarik	1			
	14	Putnam				
	25	Senjem				
	28	Miller				
	27	Dornink				

Names in blue are DFL
 Names in red are Republican

- Dem Index: 2012 Obama
 2014 Franken + Dayton + Simon + Otto + Swanson
 2016 Clinton
 2018 Smith + Waltz + Simon + Blaha + Ellison
 2020 Biden + Smith
- Rep Index: 2012 Romney
 2014 McFadden + Johnson + Severson + Gilbert + Newman
 2016 Trump
 2018 Housley + Johnson + Howe + Myhra + Wardlow
 2020 Trump + Lewis
- Third Index: 2012 Johnson + Harris + Goode + Morstad + Stein + Carlson + Lindsay + Anderson + Write-In
 2014 Carlson + Johnson + Write-In + Nicollet + Holbrook + Wright + Write-In + Helland + Odden + Write-In + Iversen + Schwartzbacker + Write-In + Borgos + Dawkins + O'Connor + Vacek + Write-In
 2016 Castle + Vacek + Kennedy + Stein + De La Fuente + McMullin + Johnson + Write-In
 2018 Wellington + Trooien + Write-In + Wright + Welter + Write-In + Denney + Write-In + Ford + Dock + Write-In
 2020 De La Fuente + Hawkins + West + Pierce + La Riva + Kennedy + Jorgensen + Write-In + O'Connor + Si + Write-In

Plan Components

Sunday, December 5, 2021

11:15 AM

	Population
District 01	
Kittson County	4,207
Marshall County	9,040
Pennington County	13,992
Polk County	31,192
Red Lake County	3,935
Roseau County	15,331
District 01 Total	77,697
District 02	
Becker County (part)	
Atlanta Twp	115
Audubon	553
Audubon Twp	653
Burlington Twp	1,661
Callaway	178
Callaway Twp	304
Carsonville Twp	213
Cuba Twp	297
Detroit Twp (part)	
Detroit Twp P-1	1,218
Detroit Twp Subtotal	1,218
Eagle View Twp	186
Erie Twp	1,717
Evergreen Twp	403
Forest Twp	172
Frazee	1,331
Green Valley Twp	348
Hamden Twp	212
Height of Land Twp	682
Holmesville Twp	543
Lake Park	728
Lake Park Twp	549
Maple Grove Twp	477
Ogema	204
Osage Twp	885
Pine Point Twp	329
Riceville Twp	118
Richwood Twp	651
Round Lake Twp	232
Runeberg Twp	639
Savannah Twp	178
Shell Lake Twp	288
Silver Leaf Twp	512

	Population
District 02	
Becker County (part)	
Spring Creek Twp	103
Spruce Grove Twp	406
Sugar Bush Twp	537
Toad Lake Twp	496
Two Inlets Twp	208
Walworth Twp	101
White Earth Twp	769
Wolf Lake	69
Wolf Lake Twp	274
Becker County Subtotal	19,539
Beltrami County (part)	
Alaska Twp	195
Battle Twp	43
Benville Twp	98
Birch Twp	103
Blackduck	841
Buzzle Twp	306
Cormant Twp	202
Durand Twp	227
Eckles Twp	2,014
Funkley	18
Grant Valley Twp	2,431
Hagali Twp	360
Hamre Twp	19
Hines Twp	612
Hornet Twp	209
Jones Twp	271
Kelliher	258
Kelliher Twp	126
Lammers Twp	602
Langor Twp	208
Lee Twp	41
Liberty Twp	746
Lower Red Lake Unorg	5,437
Maple Ridge Twp	113
Minnie Twp	22
Nebish Twp	279
North Beltrami Unorg	32
O'Brien Twp	47
Port Hope Twp	745
Quiring Twp	81
Roosevelt Twp	225
Shooks Twp	187
Shotley Brook Unorg	27

	Population
District 02	
Beltrami County (part)	
Shotley Twp	32
Solway	73
Spruce Grove Twp	48
Steenerson Twp	24
Summit Twp	267
Taylor Twp	113
Tenstrike	186
Turtle Lake Twp	1,299
Turtle River	88
Upper Red Lake Unorg	6
Waskish Twp	95
Wilton	263
Woodrow Twp	83
Beltrami County Subtotal	19,702
Clearwater County	8,524
Hubbard County (part)	
Akeley	404
Akeley Twp	559
Arago Twp	606
Badoura Twp	152
Clay Twp	76
Clover Twp	125
Crow Wing Lake Twp	358
Farden Twp (part)	
Farden Twp P-1	1,038
Farden Twp Subtotal	1,038
Fern Twp	285
Guthrie Twp	603
Hart Lake Twp (part)	
Hart Lake Twp P-1	397
Hart Lake Twp Subtotal	397
Helga Twp	1,648
Hendrickson Twp	307
Henrietta Twp	1,514
Hubbard Twp	770
Lake Alice Twp	114
Lake Emma Twp	965
Lake George Twp	389
Lake Hattie Twp	180
Lakeport Twp (part)	
Lakeport Twp P-1	775
Lakeport Twp Subtotal	775
Laporte	134

	Population
District 02	
Hubbard County (part)	
Mantrap Twp	522
Nevis	377
Nevis Twp	1,143
Park Rapids	4,142
Rockwood Twp	390
Schoolcraft Twp	136
Steamboat River Twp (part)	
Steamboat River Twp P-1	136
Steamboat River Twp Subtotal	136
Straight River Twp	788
Thorpe Twp	39
Todd Twp	1,464
White Oak Twp	486
Hubbard County Subtotal	21,022
Lake of the Woods County	3,763
Mahnomen County	5,411
Otter Tail County (part)	
Butler Twp	256
Corliss Twp	625
Paddock Twp	327
Otter Tail County Subtotal	1,208
Wadena County (part)	
Blueberry Twp	828
Huntersville Twp	101
Menahga	1,340
Shell River Twp	287
Wadena County Subtotal	2,556
District 02 Total	81,725
District 03	
Cook County	5,600
Koochiching County	12,062
Lake County	10,905
St. Louis County (part)	
Alden Twp	196
Ault Twp	128
Babbitt	1,397
Bassett Twp	36
Beatty Twp	418
Birch Lake Unorg (part)	
Unorg Prct 9	474
Birch Lake Unorg Subtotal	474
Breitung Twp	530
Camp 5 Twp	22

	Population
District 03	
St. Louis County (part)	
Canosia Twp	2,206
Cook	534
Crane Lake Twp	98
Duluth (part)	
Duluth P-11	4,636
Duluth P-23	2,403
Duluth Subtotal	7,039
Duluth Twp	2,039
Eagles Nest Twp	226
Ely	3,267
Fairbanks Twp	66
Field Twp	351
Gheen Unorg	23
Gnesen Twp	1,931
Greenwood Twp	1,041
Hermantown	10,221
Kabetogama Twp	140
Lakewood Twp	2,276
Leiding Twp	399
Linden Grove Twp	113
Midway Twp	1,431
Morse Twp	1,189
NE St. Louis Unorg	296
Nett Lake Unorg	264
Normanna Twp	769
North Star Twp	206
NW St. Louis Unorg	271
Orr	211
Owens Twp	253
Pequaywan Twp	139
Portage Twp	164
Proctor	3,120
Rice Lake	4,112
Solway Twp	2,016
Tower (part)	
Tower P-1	430
Tower Subtotal	430
Whiteface Reservoir Unorg (part)	
Unorg Prct 23	58
Whiteface Reservoir Unorg Subtotal	58
Willow Valley Twp	112
Winton	169
St. Louis County Subtotal	50,381

	Population
District 03	
District 03 Total	78,948
District 04	
Becker County (part)	
Cormorant Twp	1,388
Detroit Lakes	10,012
Detroit Twp (part)	
Detroit Twp P-2	735
<hr/>	
Detroit Twp Subtotal	735
Lake Eunice Twp	1,729
Lake View Twp	1,780
<hr/>	
Becker County Subtotal	15,644
Clay County	65,318
Norman County	6,441
<hr/>	
District 04 Total	87,403
District 05	
Beltrami County (part)	
Bemidji	15,379
Bemidji Twp	2,865
Brook Lake Unorg	251
Frohn Twp	1,530
Moose Lake Twp	268
Northern Twp	3,745
Sugar Bush Twp	232
Ten Lake Twp	1,030
Turtle River Twp	1,226
<hr/>	
Beltrami County Subtotal	26,526
Cass County (part)	
Backus	263
Barclay Twp	525
Bena	143
Beulah Twp	72
Birch Lake Twp	576
Blind Lake Twp	98
Boy Lake Twp	210
Boy River	26
Boy River Twp	56
Bull Moose Twp	145
Cass Lake	675
Chickamaw Beach	128
Crooked Lake Twp	504
Deerfield Twp	117
East Cass Unorg	70
Federal Dam	123
Gould Twp	232

Population	
District 05	
Cass County (part)	
Hackensack	294
Hiram Twp	353
Inguadona Twp	182
Kego Twp	607
Leech Lake Twp	437
Lima Twp	91
Longville	153
McKinley Twp	140
North Cass Unorg	329
Otter Tail Peninsula Twp	82
Pike Bay Twp	1,713
Pine Lake Twp	193
Pine River	911
Pine River Twp	1,186
Ponto Lake Twp	589
Powers Twp	811
Remer	391
Remer Twp	193
Rogers Twp	84
Salem Twp	115
Shingobee Twp	1,669
Slater Twp	201
Smoky Hollow Twp	55
Thunder Lake Twp	225
Torrey Twp	164
Trelipe Twp	183
Turtle Lake Twp	821
Wabedo Twp	423
Wahnena Unorg	169
Walker	958
Wilkinson Twp	574
Woodrow Twp	710
Cass County Subtotal	18,969
Hubbard County (part)	
Farden Twp (part)	
Farden Twp P-2	107
Farden Twp Subtotal	107
Hart Lake Twp (part)	
Hart Lake Twp P-2	146
Hart Lake Twp Subtotal	146
Lakeport Twp (part)	
Lakeport Twp P-2	65
Lakeport Twp Subtotal	65

	Population
District 05	
Hubbard County (part)	
Steamboat River Twp (part)	
Steamboat River Twp P-2	4
Steamboat River Twp Subtotal	4
Hubbard County Subtotal	322
Itasca County (part)	
Alvwood Twp	48
Arbo Twp	862
Ardenhurst Twp	147
Balsam Twp	550
Blackberry Twp	827
Bovey	829
Bowstring Lake Unorg	1,178
Bowstring Twp	212
Cohasset	2,689
Coleraine	2,006
Deer Lake Unorg	3,664
Deer River	909
Deer River Twp	644
Good Hope Twp	137
Grand Rapids	11,126
Grattan Twp	44
Harris Twp	3,276
Kingham Twp	116
La Prairie	653
Lake Jessie Twp	248
Lawrence Twp	488
Max Twp	127
Moose Park Twp	69
Morse Twp	555
Nore Twp	66
Oteneagen Twp	313
Pomroy Twp	33
Sago Twp	178
Sand Lake Twp	184
Spang Twp	250
Splithand Twp	227
Squaw Lake	98
Taconite	651
Third River Twp	50
Trout Lake Twp	1,056
Unorganized 14925 Unorg	62
Wabana Twp	503
Wildwood Twp	179
Wirt Twp	94

	Population
District 05	
Itasca County (part)	
Zemple	78
Itasca County Subtotal	35,426
District 05 Total	81,243
District 06	
Itasca County (part)	
Bearville Twp	202
Bigfork	400
Bigfork Twp	315
Calumet	334
Carpenter Twp	154
Effie	109
Feeley Twp	307
Goodland Twp	473
Greenway Twp	844
Keewatin	984
Little Sand Lake Unorg	344
Lone Pine Twp	415
Marble	610
Marcell Twp	474
Nashwauk	964
Nashwauk Twp	693
North Itasca Unorg	1,506
Stokes Twp	207
Warba	168
Wawina Twp	85
Itasca County Subtotal	9,588
St. Louis County (part)	
Alango Twp	272
Alborn Twp	425
Angora Twp	223
Aurora City	1,678
Balkan Twp	808
Birch Lake Unorg (part)	
Unorg Prct 20	7
Birch Lake Unorg Subtotal	7
Biwabik	961
Biwabik Twp	901
Buhl	952
Cedar Valley Twp	187
Cherry Twp	839
Chisholm	4,775
Clinton Twp	977
Colvin Twp	289

Population

District 06

St. Louis County (part)	
Cotton Twp	460
Ellsburg Twp	188
Elmer Twp	132
Embarrass Twp	601
Eveleth	3,493
Fayal Twp	1,809
Fine Lakes Twp	114
Floodwood	517
Floodwood Twp	247
Fredenberg Twp	1,431
French Twp	552
Gilbert	1,687
Grand Lake Twp	2,720
Great Scott Twp	426
Halden Twp	110
Hay Lake Unorg	97
Heikkala Lake Unorg	1,342
Hibbing	16,214
Hoyt Lakes	2,020
Industrial Twp	812
Iron Junction	110
Janette Lake Unorg	294
Kelsey Twp	152
Kinney	152
Kugler Twp	145
Lake Vermilion Unorg	9
Lavell Twp	285
Leonidas	50
McCormack Unorg	208
McDavitt Twp	434
McKinley	103
Meadowlands	134
Meadowlands Twp	306
Morcom Twp	75
Mountain Iron	2,878
Ness Twp	68
New Independence Twp	347
Northland Twp	155
Pike Twp	386
Potshot Lake Unorg	65
Prairie Lake Twp	45
Sand Lake Unorg	1,130
Sandy Twp	338
Sturgeon Twp	144

	Population
District 06	
St. Louis County (part)	
Toivola Twp	179
Tower (part)	
Tower P-2	0
<hr/>	
Tower Subtotal	0
Van Buren Twp	164
Vermilion Lake Twp	265
Virginia	8,421
Waasa Twp	225
White Twp	1,390
Whiteface Reservoir Unorg (part)	
Unorg Prct 2	352
Unorg Prct 3	92
Unorg Prct 6	0
<hr/>	
Whiteface Reservoir Unorg Subtotal	444
Wuori Twp	569
<hr/>	
St. Louis County Subtotal	67,936
<hr/>	
District 06 Total	77,524
District 07	
St. Louis County (part)	
Duluth (part)	
Duluth P- 1	2,236
Duluth P- 2	2,062
Duluth P- 3	2,598
Duluth P- 4	2,492
Duluth P- 5	2,198
Duluth P- 6	3,899
Duluth P- 7	2,476
Duluth P- 8	2,734
Duluth P -9	1,739
Duluth P-10	2,529
Duluth P-12	2,172
Duluth P-13	2,912
Duluth P-14	3,246
Duluth P-15	2,732
Duluth P-16	4,191
Duluth P-17	2,706
Duluth P-18	1,166
Duluth P-19	2,483
Duluth P-20	1,579
Duluth P-21	2,052
Duluth P-22	2,689
Duluth P-24	2,529
Duluth P-25	2,316

	Population
District 07	
St. Louis County (part)	
Duluth P-26	2,794
Duluth P-27	2,296
Duluth P-28	1,616
Duluth P-29	2,490
Duluth P-30	2,789
Duluth P-31	1,808
Duluth P-32	3,126
Duluth P-33	2,044
Duluth P-34	2,959
Duluth Subtotal	79,658
Lake Superior Unorg	0
St. Louis County Subtotal	79,658
District 07 Total	79,658
District 08	
Douglas County (part)	
Alexandria (part)	
Alexandria W-1 P-2	2,359
Alexandria W-2	2,657
Alexandria W-3	3,707
Alexandria W-4	2,792
Alexandria W-5 P-2	2,029
Alexandria Subtotal	13,544
Alexandria Twp	2,958
Belle River Twp	341
Carlos	500
Carlos Twp	2,218
Ida Twp	1,394
Leaf Valley Twp	404
Miltona	431
Miltona Twp	914
Nelson	182
Osakis	1,630
Osakis Twp	681
Spruce Hill Twp	462
Douglas County Subtotal	25,659
Otter Tail County (part)	
Aastad Twp	191
Amor Twp	481
Aurdal Twp	1,540
Battle Lake	857
Blowers Twp	360
Bluffton	210
Bluffton Twp	460

Population

District 08

Otter Tail County (part)	
Buse Twp	470
Candor Twp	621
Carlisle Twp	178
Clitherall	62
Clitherall Twp	495
Compton Twp	798
Dalton	215
Dane Prairie Twp	883
Dead Lake Twp	535
Deer Creek	330
Deer Creek Twp	400
Dent	173
Dora Twp	697
Dunn Twp	929
Eagle Lake Twp	397
Eastern Twp	254
Edna Twp	905
Effington Twp	237
Elizabeth	168
Elizabeth Twp	843
Elmo Twp	323
Erhard	132
Erhards Grove Twp	411
Everts Twp	759
Fergus Falls	14,121
Fergus Falls Twp	749
Folden Twp	289
Friberg Twp	800
Girard Twp	715
Gorman Twp	511
Henning	854
Henning Twp	389
Hobart Twp	798
Homestead Twp	399
Inman Twp	293
Leaf Lake Twp	637
Leaf Mountain Twp	322
Lida Twp	780
Maine Twp	665
Maplewood Twp	294
New York Mills	1,294
Newton Twp	815
Nidaros Twp	356
Norwegian Grove Twp	340

	Population
District 08	
Otter Tail County (part)	
Oak Valley Twp	363
Orwell Twp	144
Oscar Twp	208
Otter Tail Twp	602
Ottetail	629
Otto Twp	600
Parkers Prairie	1,020
Parkers Prairie Twp	390
Pelican Rapids	2,577
Pelican Twp	574
Perham	3,512
Perham Twp	977
Pine Lake Twp	773
Richville	77
Rothsay	197
Rush Lake Twp	1,035
Scambler Twp	568
St. Olaf Twp	395
Star Lake Twp	446
Sverdrup Twp	646
Tordenskjold Twp	527
Trondhjem Twp	177
Tumuli Twp	407
Underwood	356
Urbank	52
Vergas	348
Vining	62
Wadena	107
Western Twp	117
Woodside Twp	252
Otter Tail County Subtotal	58,873
District 08 Total	84,532
District 09	
Cass County (part)	
Ansel Twp	76
Becker Twp	484
Bungo Twp	159
Byron Twp	151
East Gull Lake	986
Fairview Twp	889
Home Brook Twp	263
Lake Shore	1,056
Loon Lake Twp	626
Maple Twp	407

	Population
District 09	
Cass County (part)	
May Twp	842
Meadow Brook Twp	230
Moose Lake Twp	134
Motley	13
Pillager	507
Poplar Twp	179
Sylvan Twp	2,889
Walden Twp	539
Wilson Twp	667
Cass County Subtotal	11,097
Morrison County (part)	
Agram Twp	561
Belle Prairie Twp	655
Bellevue Twp	1,150
Bowlus	279
Buckman	307
Buckman Twp	725
Buh Twp	562
Culdrum Twp	452
Cushing Twp	776
Darling Twp	475
Elmdale	114
Elmdale Twp	981
Flensburg	216
Genola	70
Granite Twp	469
Green Prairie Twp	764
Harding	123
Hillman	23
Hillman Twp	194
Lastrup	120
Leigh Twp	212
Little Falls	9,150
Little Falls Twp	1,675
Motley	667
Motley Twp	244
Mount Morris Twp	79
Parker Twp	462
Pierz	1,418
Pierz Twp	595
Pike Creek Twp	958
Platte Twp	354
Pulaski Twp	311
Randall	607

	Population
District 09	
Morrison County (part)	
Richardson Twp	508
Ripley Twp	740
Rosing Twp	219
Royalton	1,277
Scandia Valley Twp	1,315
Sobieski	210
Swan River Twp	723
Swanville	321
Swanville Twp	510
Two Rivers Twp	780
Upsala	487
Morrison County Subtotal	32,838
Todd County	25,262
Wadena County (part)	
Aldrich	35
Aldrich Twp	452
Bullard Twp	189
Leaf River Twp	473
Lyons Twp	187
Meadow Twp	216
Nimrod	84
North Germany Twp	290
Orton Twp	200
Red Eye Twp	506
Rockwood Twp	386
Sebeka	741
Staples	868
Thomastown Twp	824
Verndale	511
Wadena	4,218
Wadena Twp	907
Wing River Twp	422
Wadena County Subtotal	11,509
District 09 Total	80,706
District 10	
Aitkin County	15,697
Crow Wing County	66,123
District 10 Total	81,820
District 11	
Carlton County	36,207
Kanabec County (part)	
Arthur Twp	1,771
Braham	0

	Population
District 11	
Kanabec County (part)	
Brunswick Twp	1,320
Comfort Twp	1,207
Grass Lake Twp	965
Grasston	154
Knife Lake Twp	1,212
Kroschel Twp	187
Mora	3,665
Pomroy Twp	376
Quamba	107
Whited Twp	897
Kanabec County Subtotal	11,861
Pine County	28,876
St. Louis County (part)	
Arrowhead Twp	298
Brevator Twp	1,214
Brookston	118
Culver Twp	303
Stoney Brook Twp	323
St. Louis County Subtotal	2,256
District 11 Total	79,200
District 12	
Big Stone County	5,166
Douglas County (part)	
Alexandria (part)	
Alexandria W-1 P-1	516
Alexandria W-5 P-1	297
Alexandria Subtotal	813
Brandon	501
Brandon Twp	763
Evansville	603
Evansville Twp	222
Forada	170
Garfield	359
Holmes City Twp	799
Hudson Twp	944
Kensington	266
La Grand Twp	4,279
Lake Mary Twp	1,142
Lund Twp	346
Millerville	100
Millerville Twp	417
Moe Twp	763
Orange Twp	351

	Population
District 12	
Douglas County (part)	
Solem Twp	232
Urness Twp	277
Douglas County Subtotal	13,347
Grant County	6,074
Pope County	11,308
Stearns County (part)	
Albany	2,780
Albany Twp	983
Ashley Twp	258
Belgrade	738
Brooten	626
Crow Lake Twp	350
Crow River Twp	320
Elrosa	213
Farming Twp	982
Freeport	675
Getty Twp	347
Greenwald	197
Grove Twp	480
Krain Twp	984
Lake George Twp	308
Lake Henry	72
Lake Henry Twp	248
Meire Grove	180
Melrose	3,602
Melrose Twp	729
Millwood Twp	950
New Munich	356
North Fork Twp	273
Oak Twp	623
Raymond Twp	230
Sauk Centre	4,555
Sauk Centre Twp	1,180
Spring Hill	68
Spring Hill Twp	337
St. Anthony	91
St. Martin	312
St. Martin Twp	438
St. Rosa	58
Stearns County Subtotal	24,543
Stevens County	9,671
Traverse County	3,360
Wilkin County	6,506

	Population
District 12	
District 12 Total	79,975
District 13	
Benton County (part)	
Minden Twp (part)	
Minden Twp P-2	9
Minden Twp Subtotal	9
Sartell	2,131
Sauk Rapids (part)	
Sauk Rapids P-1	2,381
Sauk Rapids P-2	2,171
Sauk Rapids P-3	2,751
Sauk Rapids P-4	2,647
Sauk Rapids P-5	3,913
Sauk Rapids Subtotal	13,863
Sauk Rapids Twp	520
Benton County Subtotal	16,523
Stearns County (part)	
Avon	1,618
Avon Twp	2,066
Brockway Twp	2,895
Clearwater	4
Cold Spring	4,164
Collegeville Twp	3,344
Eden Lake Twp	1,584
Eden Valley	478
Fair Haven Twp	1,517
Holding Twp	1,182
Holdingford	743
Kimball	799
Le Sauk Twp	1,532
Luxemburg Twp	631
Lynden Twp	1,816
Maine Prairie Twp	1,886
Munson Twp	1,447
Paynesville	2,315
Paynesville Twp	1,494
Richmond	1,479
Rockville	2,382
Roscoe	130
Sartell	17,190
St. Joseph	7,029
St. Joseph Twp	946
St. Stephen	797
St. Wendel Twp	2,115

	Population
District 13	
Stearns County (part)	
Waite Park (part)	
Waite Park P-4	644
Waite Park Subtotal	644
Wakefield Twp	2,745
Zion Twp	303
Stearns County Subtotal	67,275
District 13 Total	83,798
District 14	
Benton County (part)	
Minden Twp (part)	
Minden Twp P-1	1,505
Minden Twp Subtotal	1,505
Sauk Rapids (part)	
Sauk Rapids P-6	0
Sauk Rapids Subtotal	0
St. Cloud	7,096
Benton County Subtotal	8,601
Sherburne County (part)	
Haven Twp	2,600
St. Cloud	6,515
Sherburne County Subtotal	9,115
Stearns County (part)	
St. Augusta	3,497
St. Cloud	55,280
Waite Park (part)	
Waite Park P-1	2,028
Waite Park P-2	4,952
Waite Park P-3	717
Waite Park Subtotal	7,697
Stearns County Subtotal	66,474
District 14 Total	84,190
District 15	
Benton County (part)	
Alberta Twp	829
Foley	2,711
Gilman	226
Gilmanton Twp	849
Glendorado Twp	790
Graham Twp	587
Granite Ledge Twp	756
Langola Twp	1,012
Mayhew Lake Twp	865

	Population
District 15	
Benton County (part)	
Maywood Twp	976
Rice	1,975
Royalton	4
St. George Twp	1,273
Watab Twp	3,402
Benton County Subtotal	16,255
Kanabec County (part)	
Ann Lake Twp	406
Ford Twp	179
Hay Brook Twp	198
Hillman Twp	422
Kanabec Twp	828
Ogilvie	414
Peace Twp	956
South Fork Twp	768
Kanabec County Subtotal	4,171
Mille Lacs County	26,459
Morrison County (part)	
Lakin Twp	464
Morrill Twp	708
Morrison County Subtotal	1,172
Sherburne County (part)	
Baldwin Twp	7,104
Becker	4,877
Becker Twp	5,496
Big Lake Twp (part)	
Big Lake Twp P-4	1,845
Big Lake Twp Subtotal	1,845
Blue Hill Twp	2,507
Clear Lake	641
Clear Lake Twp	1,675
Orrock Twp	3,544
Palmer Twp	2,517
Princeton	53
Santiago Twp	1,846
Sherburne County Subtotal	32,105
Wright County (part)	
Clearwater	1,918
Clearwater Twp	1,372
Wright County Subtotal	3,290
District 15 Total	83,452
District 16	
Brown County	25,912

	Population
District 16	
Chippewa County (part)	
Granite Falls Twp (part)	
Granite Falls Twp P-2	0
Granite Falls Twp Subtotal	0
Chippewa County Subtotal	0
Lac qui Parle County	6,719
Lyon County (part)	
Clifton Twp	263
Cottonwood	1,149
Eidsvold Twp	202
Fairview Twp	374
Ghent	376
Grandview Twp	261
Island Lake Twp	172
Lake Marshall Twp	564
Lucas Twp	210
Lynd	436
Lynd Twp	414
Marshall	13,628
Minneota	1,366
Nordland Twp	185
Stanley Twp	194
Taunton	136
Vallers Twp	218
Westerheim Twp	226
Lyon County Subtotal	20,374
Redwood County (part)	
Belview	291
Brookville Twp	210
Charlestown Twp	178
Clements	155
Delhi	46
Delhi Twp	292
Gales Twp	159
Granite Rock Twp	203
Honner Twp	58
Johnsonville Twp	126
Kintire Twp	190
Lucan	214
Milroy	259
Morgan	888
Morgan Twp	245
New Avon Twp	190
Paxton Twp	667

	Population
District 16	
Redwood County (part)	
Redwood Falls	5,102
Redwood Falls Twp	178
Sanborn	323
Seaforth	82
Sheridan Twp	187
Sherman Twp	350
Sundown Twp	172
Swedes Forest Twp	103
Three Lakes Twp	203
Underwood Twp	161
Vail Twp	218
Vesta	268
Vesta Twp	187
Wabasso	739
Wanda	72
Waterbury Twp	171
Westline Twp	153
Willow Lake Twp	208
Redwood County Subtotal	13,248
Renville County (part)	
Beaver Falls Twp	206
Birch Cooley Twp	229
Franklin	493
Morton	410
Renville County Subtotal	1,338
Yellow Medicine County	9,528
District 16 Total	77,119
District 17	
Chippewa County (part)	
Big Bend Twp	252
Clara City	1,382
Crate Twp	194
Grace Twp	103
Granite Falls	946
Granite Falls Twp (part)	
Granite Falls Twp P-1	212
Granite Falls Twp Subtotal	212
Havelock Twp	150
Kragero Twp	122
Leenthrop Twp	241
Lone Tree Twp	242
Louriston Twp	254
Mandt Twp	150

	Population
District 17	
Chippewa County (part)	
Maynard	319
Milan	431
Montevideo	5,398
Raymond	0
Rheiderland Twp	314
Rosewood Twp	328
Sparta Twp	741
Stoneham Twp	241
Tunsberg Twp	196
Watson	177
Woods Twp	205
Chippewa County Subtotal	12,598
Kandiyohi County	43,732
Renville County (part)	
Bandon Twp	132
Bird Island	1,005
Bird Island Twp	201
Boon Lake Twp	355
Brookfield Twp	143
Buffalo Lake	662
Cairo Twp	196
Camp Twp	161
Crooks Twp	175
Danube	458
Emmet Twp	178
Ericson Twp	224
Fairfax	1,250
Flora Twp	167
Hawk Creek Twp	195
Hector	1,012
Hector Twp	196
Henryville Twp	177
Kingman Twp	172
Martinsburg Twp	157
Melville Twp	194
Norfolk Twp	149
Olivia	2,343
Osceola Twp	129
Palmyra Twp	168
Preston Lake Twp	246
Renville	1,301
Sacred Heart	510
Sacred Heart Twp	243
Troy Twp	256

	Population
District 17	
Renville County (part)	
Wang Twp	246
Wellington Twp	154
Winfield Twp	230
Renville County Subtotal	13,385
Swift County	9,838
District 17 Total	79,553
District 18	
McLeod County	36,771
Meeker County	23,400
Sibley County	14,836
Wright County (part)	
Cokato	2,799
Cokato Twp	1,369
Wright County Subtotal	4,168
District 18 Total	79,175
District 19	
Blue Earth County (part)	
Eagle Lake	3,284
Lime Twp	955
Mankato	44,495
Mankato Twp	1,798
Skyline	288
Blue Earth County Subtotal	50,820
Le Sueur County (part)	
Kasota	714
Kasota Twp (part)	
Kasota Twp P-1	471
Kasota Twp Subtotal	471
Mankato	0
Le Sueur County Subtotal	1,185
Nicollet County	34,454
District 19 Total	86,459
District 20	
Le Sueur County (part)	
Cleveland	747
Cleveland Twp	706
Cordova Twp	496
Derrynane Twp	532
Heidelberg	137
Kasota Twp (part)	
Kasota Twp P-2	1,102
Kasota Twp Subtotal	1,102
Kilkenny	148

	Population
District 20	
Le Sueur County (part)	
Kilkenny Twp	362
Lanesburgh Twp	1,993
Le Center	2,517
Le Sueur	4,213
Lexington Twp	756
Montgomery	3,249
Montgomery Twp	707
New Prague	3,460
Ottawa Twp	287
Sharon Twp	639
Tyrone Twp	511
Washington Twp	782
Le Sueur County Subtotal	23,344
Rice County (part)	
Bridgewater Twp	1,830
Dennison	14
Dundas	1,712
Erin Twp	836
Forest Twp	1,330
Lonsdale	4,661
Northfield	19,539
Northfield Twp	857
Shieldsville Twp	1,056
Webster Twp	1,777
Wheatland Twp	1,286
Rice County Subtotal	34,898
Scott County (part)	
Belle Plaine	7,388
Belle Plaine Twp	870
Blakeley Twp	408
Cedar Lake Twp	3,050
Elko New Market	4,744
Helena Twp	1,795
New Market Twp	3,627
New Prague	4,706
Scott County Subtotal	26,588
District 20 Total	84,830
District 21	
Dodge County (part)	
Concord Twp	561
West Concord	861
Dodge County Subtotal	1,422
Goodhue County (part)	

	Population
District 21	
Goodhue County (part)	
Belle Creek Twp	514
Bellechester	138
Belvidere Twp	478
Cannon Falls	4,220
Cannon Falls Twp	1,028
Cherry Grove Twp	382
Featherstone Twp	745
Florence Twp	1,555
Goodhue	1,250
Goodhue Twp	542
Hay Creek Twp	947
Holden Twp	383
Kenyon	1,894
Kenyon Twp	388
Lake City	892
Leon Twp	956
Minneola Twp	627
Pine Island	2,884
Pine Island Twp	577
Red Wing	16,547
Roscoe Twp	744
Vasa Twp	867
Wacouta Twp	377
Wanamingo	1,113
Wanamingo Twp	395
Welch Twp	847
Zumbrota	3,726
Zumbrota Twp	619
Goodhue County Subtotal	45,635
Wabasha County	21,387
Winona County (part)	
Altura	471
Elba	129
Elba Twp	328
Goodview	4,155
Minneiska	46
Minnesota City	202
Mount Vernon Twp	276
Norton Twp	523
Rollingstone	678
Rollingstone Twp	770
St. Charles	3,990
St. Charles Twp	651
Whitewater Twp	204

	Population
District 21	
Winona County (part)	
Winona County Subtotal	12,423
District 21 Total	80,867
District 22	
Cottonwood County	11,517
Jackson County (part)	
Alba Twp	166
Delafield Twp	223
Ewington Twp	213
Heron Lake	602
Heron Lake Twp	305
La Crosse Twp	147
Lakefield	1,735
Okabena	203
Rost Twp	206
Round Lake Twp	144
Sioux Valley Twp	198
Weimer Twp	153
West Heron Lake Twp	130
Wilder	62
Jackson County Subtotal	4,487
Lincoln County	5,640
Lyon County (part)	
Amiret Twp	205
Balaton	595
Coon Creek Twp	248
Custer Twp	175
Florence	28
Garvin	124
Lyons Twp	192
Monroe Twp	181
Rock Lake Twp	272
Russell	348
Shelburne Twp	189
Sodus Twp	262
Tracy	2,076
Lyon County Subtotal	4,895
Murray County	8,179
Nobles County	22,290
Pipestone County	9,424
Redwood County (part)	
Lamberton	792
Lamberton Twp	200
North Hero Twp	154

	Population
District 22	
Redwood County (part)	
Revere	89
Springdale Twp	191
Walnut Grove	751
Redwood County Subtotal	2,177
Rock County	9,704
District 22 Total	78,313
District 23	
Blue Earth County (part)	
Amboy	515
Beauford Twp	376
Butternut Valley Twp	298
Cambria Twp	255
Ceresco Twp	181
Danville Twp	226
Decoria Twp	1,146
Garden City Twp	844
Good Thunder	550
Jamestown Twp	679
Judson Twp	534
Lake Crystal	2,539
Le Ray Twp	743
Lincoln Twp	205
Lyra Twp	304
Madison Lake	1,258
Mapleton	1,710
Mapleton Twp	285
McPherson Twp	424
Medo Twp	321
Minnesota Lake	5
Pemberton	229
Pleasant Mound Twp	195
Rapidan Twp	1,051
Shelby Twp	266
South Bend Twp	1,581
St. Clair	750
Sterling Twp	244
Vernon Center	328
Vernon Center Twp	250
Blue Earth County Subtotal	18,292
Faribault County (part)	
Barber Twp	248
Blue Earth	3,174
Blue Earth City Twp	386

	Population
District 23	
Faribault County (part)	
Bricelyn	348
Brush Creek Twp	188
Delavan	172
Delavan Twp	240
Easton	177
Elmore	549
Elmore Twp	166
Emerald Twp	210
Frost	216
Jo Daviess Twp	221
Lura Twp	158
Minnesota Lake	656
Minnesota Lake Twp	170
Pilot Grove Twp	143
Prescott Twp	185
Rome Twp	122
Seely Twp	164
Verona Twp	323
Walnut Lake Twp	205
Winnebago	1,391
Winnebago Twp	171
Faribault County Subtotal	9,983
Jackson County (part)	
Alpha	97
Belmont Twp	217
Christiania Twp	266
Des Moines Twp	236
Enterprise Twp	181
Hunter Twp	211
Jackson	3,323
Kimball Twp	100
Middletown Twp	215
Minneota Twp	223
Petersburg Twp	220
Wisconsin Twp	213
Jackson County Subtotal	5,502
Le Sueur County (part)	
Elysian	701
Elysian Twp	1,020
Waterville	1,750
Waterville Twp	674
Le Sueur County Subtotal	4,145
Martin County	20,025

Population	
District 23	
Waseca County (part)	
Alton Twp	412
Byron Twp	216
Elysian	4
Freedom Twp	336
Iosco Twp	509
Janesville	2,354
Janesville Twp	643
New Richland	1,229
New Richland Twp	426
Otisco Twp	544
St. Mary Twp	395
Vivian Twp	229
Waldorf	201
Wilton Twp	381
Waseca County Subtotal	7,879
Watonwan County	11,253
District 23 Total	77,079
District 24	
Dodge County (part)	
Ashland Twp	308
Claremont	513
Claremont Twp	423
Ellington Twp	211
Ripley Twp	179
Dodge County Subtotal	1,634
Rice County (part)	
Cannon City Twp	1,226
Faribault	24,453
Morristown	958
Morristown Twp	638
Nerstrand	273
Richland Twp	376
Walcott Twp	929
Warsaw Twp	1,276
Wells Twp	1,545
Wheeling Twp	525
Rice County Subtotal	32,199
Steele County (part)	
Aurora Twp	528
Berlin Twp	506
Blooming Prairie Twp	397
Clinton Falls Twp	386
Deerfield Twp	542

	Population
District 24	
Steele County (part)	
Ellendale	676
Havana Twp	556
Lemond Twp	503
Medford	1,315
Medford Twp	843
Meriden Twp	620
Merton Twp	361
Owatonna	26,421
Owatonna Twp	612
Somerset Twp	733
Summit Twp	433
Steele County Subtotal	35,432
Waseca County (part)	
Blooming Grove Twp	568
Waseca	9,334
Woodville Twp	1,187
Waseca County Subtotal	11,089
District 24 Total	80,354
District 25	
Dodge County (part)	
Byron	0
Canisteo Twp	649
Dodge Center	2,815
Kasson	6,804
Mantorville	1,111
Mantorville Twp	1,874
Milton Twp	743
Wasioja Twp	879
Dodge County Subtotal	14,875
Olmsted County (part)	
Byron	6,293
Cascade Twp	2,837
Kalmar Twp	1,136
New Haven Twp	1,254
Oronoco	1,805
Oronoco Twp	2,455
Pine Island	890
Rochester (part)	
Rochester W-2 P-5	2,076
Rochester W-2 P-6	1,294
Rochester W-2 P-8	2,959
Rochester W-3 P-1	2,318
Rochester W-3 P-2	3,249

	Population
District 25	
Olmsted County (part)	
Rochester W-3 P-3	1,784
Rochester W-3 P-4	2,990
Rochester W-3 P-5	4,289
Rochester W-3 P-6	2,491
Rochester W-3 P-7	4,930
Rochester W-5 P-1	2,673
Rochester W-5 P-3	2,989
Rochester W-5 P-5	3,025
Rochester W-5 P-6	1,867
Rochester W-5 P-8	838
Rochester W-6 P-1	3,073
Rochester W-6 P-2	2,655
Rochester W-6 P-3	2,015
Rochester W-6 P-4	3,214
Rochester W-6 P-5	1,824
Rochester W-6 P-6	1,726
Rochester W-6 P-7	3,036
Rochester Subtotal	57,315
Olmsted County Subtotal	73,985
District 25 Total	88,860
District 26	
Olmsted County (part)	
Chatfield	1,163
Dover	782
Dover Twp	385
Elmira Twp	347
Eyota	2,006
Eyota Twp	488
Farmington Twp	399
Haverhill Twp	1,498
High Forest Twp	1,052
Marion Twp	4,043
Orion Twp	545
Pleasant Grove Twp	751
Quincy Twp	327
Rochester (part)	
Rochester W-1 P- 1	2,031
Rochester W-1 P- 2	1,836
Rochester W-1 P- 3	2,962
Rochester W-1 P- 4	918
Rochester W-1 P- 5	2,456
Rochester W-1 P- 6	766
Rochester W-1 P- 7	3,218

	Population
District 26	
Olmsted County (part)	
Rochester W-1 P- 8	1,544
Rochester W-1 P- 9	2,255
Rochester W-1 P-10	1,756
Rochester W-1 P-11	1,726
Rochester W-1 P-12	549
Rochester W-2 P-1	2,252
Rochester W-2 P-2	2,633
Rochester W-2 P-3	3,102
Rochester W-2 P-4	2,050
Rochester W-2 P-7	2,962
Rochester W-4 P-1	3,341
Rochester W-4 P-2	1,387
Rochester W-4 P-3	1,653
Rochester W-4 P-4	2,427
Rochester W-4 P-5	3,081
Rochester W-4 P-6	1,152
Rochester W-4 P-7	3,625
Rochester W-4 P-8	2,068
Rochester W-4 P-9	490
Rochester W-5 P-2	2,372
Rochester W-5 P-4	2,288
Rochester W-5 P-7	3,727
Rochester W-6 P-8	1,440
Rochester Subtotal	64,067
Rochester Twp	2,088
Rock Dell Twp	681
Salem Twp	1,094
Stewartville	6,598
Viola Twp	548
Olmsted County Subtotal	88,862
District 26 Total	88,862
District 27	
Dodge County (part)	
Hayfield	1,364
Hayfield Twp	483
Vernon Twp	665
Westfield Twp	424
Dodge County Subtotal	2,936
Faribault County (part)	
Clark Twp	256
Dunbar Twp	255
Foster Twp	249
Kiester	488

	Population
District 27	
Faribault County (part)	
Kiester Twp	211
Walters	69
Wells	2,410
Faribault County Subtotal	3,938
Freeborn County	30,895
Mower County	40,029
Steele County (part)	
Blooming Prairie	1,974
Steele County Subtotal	1,974
District 27 Total	79,772
District 28	
Fillmore County	21,228
Houston County	18,843
Winona County (part)	
Dakota	295
Dresbach Twp	410
Fremont Twp	314
Hart Twp	300
Hillsdale Twp	771
Homer Twp	1,298
La Crescent	51
Lewiston	1,533
New Hartford Twp	811
Pleasant Hill Twp	533
Richmond Twp	636
Saratoga Twp	618
Stockton	809
Utica	266
Utica Twp	574
Warren Twp	586
Wilson Twp	1,176
Winona	25,920
Wiscoy Twp	347
Winona County Subtotal	37,248
District 28 Total	77,319
District 29	
Hennepin County (part)	
Rockford	455
Hennepin County Subtotal	455
Wright County (part)	
Albion Twp	1,264
Annandale	3,330
Buffalo	16,168

	Population
District 29	
Wright County (part)	
Buffalo Twp	1,883
Chatham Twp	1,362
Corinna Twp	2,540
Delano	6,373
Franklin Twp	2,997
French Lake Twp	1,213
Hanover (part)	
Hanover P-3	11
<hr/>	
Hanover Subtotal	11
Howard Lake	1,930
Maple Lake	2,159
Maple Lake Twp	2,144
Marysville Twp	2,020
Middleville Twp	1,009
Monticello	14,461
Monticello Twp	3,303
Montrose	3,775
Rockford	4,045
Rockford Twp	3,378
Silver Creek Twp	2,559
South Haven	185
Southside Twp	1,526
Stockholm Twp	986
Victor Twp	1,194
Waverly	1,900
Woodland Twp	1,153
<hr/>	
Wright County Subtotal	84,868
<hr/>	
District 29 Total	85,323
District 30	
Hennepin County (part)	
Hanover	666
<hr/>	
Hennepin County Subtotal	666
Sherburne County (part)	
Big Lake	11,686
Big Lake Twp (part)	
Big Lake Twp P-1	2,361
Big Lake Twp P-2	2,348
Big Lake Twp P-3	1,370
<hr/>	
Big Lake Twp Subtotal	6,079
Elk River	25,835
<hr/>	
Sherburne County Subtotal	43,600
Wright County (part)	
Albertville	7,896

	Population
District 30	
Wright County (part)	
Dayton	50
Hanover (part)	
Hanover P-2	2,864
Hanover Subtotal	2,864
Otsego	19,966
St. Michael	18,235
Wright County Subtotal	49,011
District 30 Total	93,277
District 31	
Anoka County (part)	
Andover (part)	
Andover P- 6	3,070
Andover Subtotal	3,070
Bethel	476
Columbus	4,159
East Bethel	11,786
Ham Lake	16,464
Linwood Twp	5,334
Nowthen	4,536
Oak Grove	8,929
St. Francis	8,142
Anoka County Subtotal	62,896
Isanti County (part)	
Athens Twp	2,112
Bradford Twp	3,427
Spencer Brook Twp	1,670
St. Francis	0
Stanford Twp	2,299
Isanti County Subtotal	9,508
Sherburne County (part)	
Livonia Twp	6,174
Zimmerman	6,189
Sherburne County Subtotal	12,363
District 31 Total	84,767
District 32	
Chisago County (part)	
Amador Twp	842
Center City	629
Chisago City	5,564
Chisago Lake Twp	4,812
Fish Lake Twp	2,193
Harris	1,111
Lent Twp	2,962

	Population
District 32	
Chisago County (part)	
Lindstrom	4,888
Nessel Twp	1,907
North Branch	10,787
Rush City	3,228
Rushseba Twp	815
Shafer Twp (part)	
Shafer Twp P-A	1,087
Shafer Twp Subtotal	1,087
Stacy	1,703
Sunrise Twp	2,107
Taylors Falls	1,055
Wyoming	8,032
Chisago County Subtotal	53,722
Isanti County (part)	
Braham	1,781
Cambridge	9,630
Cambridge Twp	2,495
Dalbo Twp	781
Isanti	6,804
Isanti Twp	2,243
Maple Ridge Twp	715
North Branch Twp	1,718
Oxford Twp	989
Springvale Twp	1,560
Stanchfield Twp	1,156
Wyanett Twp	1,755
Isanti County Subtotal	31,627
District 32 Total	85,349
District 33	
Carver County (part)	
Chanhassen (part)	
Chanhassen P-1A	2,885
Chanhassen P-1B	3,348
Chanhassen P-2A	2,543
Chanhassen P-2B	3,676
Chanhassen Subtotal	12,452
Carver County Subtotal	12,452
Hennepin County (part)	
Corcoran	6,193
Deephaven	3,899
Excelsior	2,355
Greenfield	2,903
Greenwood	726

	Population
District 33	
Hennepin County (part)	
Independence	3,755
Long Lake	1,741
Loretto	646
Maple Plain	1,743
Medina	6,837
Minnetonka Beach	546
Minnetrista	8,267
Mound	9,393
Orono	8,315
Shorewood	7,779
Spring Park	1,734
St. Bonifacius	2,307
Tonka Bay	1,442
Wayzata	4,434
Hennepin County Subtotal	75,015
District 33 Total	87,467
District 34	
Hennepin County (part)	
Dayton	7,212
Maple Grove	70,245
Osseo	2,688
Rogers	13,295
Hennepin County Subtotal	93,440
District 34 Total	93,440
District 35	
Anoka County (part)	
Andover (part)	
Andover P- 1	3,221
Andover P- 2	2,946
Andover P- 3	3,585
Andover P- 4	3,094
Andover P- 5	3,833
Andover P- 7	3,025
Andover P- 8	3,056
Andover P- 9	3,146
Andover P-10	3,625
Andover Subtotal	29,531
Anoka	17,921
Coon Rapids (part)	
Coon Rapids W-1 P-1	3,912
Coon Rapids W-1 P-2	3,369
Coon Rapids W-2 P-1	2,943
Coon Rapids Subtotal	10,224

	Population
District 35	
Anoka County (part)	
Ramsey	27,646
Anoka County Subtotal	85,322
District 35 Total	85,322
District 36	
Anoka County (part)	
Coon Rapids (part)	
Coon Rapids W-1 P-3	2,928
Coon Rapids W-1 P-4	2,505
Coon Rapids W-2 P-5	3,048
Coon Rapids W-3 P-1	3,000
Coon Rapids W-3 P-2	3,015
Coon Rapids W-3 P-3	3,165
Coon Rapids W-4 P-1	2,873
Coon Rapids W-4 P-2	3,255
Coon Rapids W-4 P-3	2,834
Coon Rapids W-4 P-4	3,663
Coon Rapids Subtotal	30,286
Anoka County Subtotal	30,286
Hennepin County (part)	
Brooklyn Park (part)	
Brooklyn Park W-C P-5	3,995
Brooklyn Park W-C P-6	4,536
Brooklyn Park W-C P-7	4,378
Brooklyn Park W-C P-8	5,060
Brooklyn Park W-E P-4-A	3,006
Brooklyn Park W-E P-4-O	1,943
Brooklyn Park W-E P-5	1,347
Brooklyn Park W-E P-6-A	3,581
Brooklyn Park W-E P-6-O	4,208
Brooklyn Park W-W P-6	889
Brooklyn Park Subtotal	32,943
Champlin	23,919
Hennepin County Subtotal	56,862
District 36 Total	87,148
District 37	
Anoka County (part)	
Blaine (part)	
Blaine W-1 P-1	2,375
Blaine W-1 P-2	3,228
Blaine W-1 P-3	2,127
Blaine W-1 P-4	1,681
Blaine W-1 P-5	4,230
Blaine W-1 P-6	1,951

	Population
District 37	
Anoka County (part)	
Blaine W-2 P-1	2,319
Blaine W-2 P-2A	2,159
Blaine W-2 P-2B	2,702
Blaine W-2 P-3	2,509
Blaine W-2 P-4A	2,959
Blaine W-2 P-4B	2,214
Blaine W-2 P-5	1,961
Blaine W-2 P-6	4,617
Blaine W-3 P-1	3,417
Blaine W-3 P-2	2,760
Blaine W-3 P-3	3,156
Blaine W-3 P-4	3,034
Blaine W-3 P-5	3,075
Blaine W-3 P-6	6,021
Blaine W-3 P-7	4,867
Blaine Subtotal	63,362
Coon Rapids (part)	
Coon Rapids W-2 P-2	2,023
Coon Rapids W-2 P-3	3,106
Coon Rapids W-2 P-4	2,154
Coon Rapids W-3 P-4	3,418
Coon Rapids W-5 P-1	2,828
Coon Rapids W-5 P-2	3,207
Coon Rapids W-5 P-3	2,227
Coon Rapids W-5 P-4	1,913
Coon Rapids W-5 P-5	2,213
Coon Rapids Subtotal	23,089
Spring Lake Park (part)	
Spring Lake Park P-1A	1,795
Spring Lake Park P-3	3,095
Spring Lake Park Subtotal	4,890
Anoka County Subtotal	91,341
District 37 Total	91,341
District 38	
Anoka County (part)	
Blaine (part)	
Blaine W-1 P-7	2,042
Blaine W-1 P-8	2,160
Blaine W-3 P-8	2,658
Blaine Subtotal	6,860
Centerville	3,896
Circle Pines	5,025
Lexington	2,248

	Population
District 38	
Anoka County (part)	
Lino Lakes	21,399
Anoka County Subtotal	39,428
Ramsey County (part)	
North Oaks	5,272
White Bear Lake (part)	
White Bear Lake W-1 P-1	4,866
White Bear Lake W-2 P-1	5,103
White Bear Lake W-3 P-1	4,379
White Bear Lake Subtotal	14,348
White Bear Twp	11,049
Ramsey County Subtotal	30,669
Washington County (part)	
Dellwood	1,167
Hugo	15,766
Washington County Subtotal	16,933
District 38 Total	87,030
District 39	
Chisago County (part)	
Franconia Twp	1,713
Shafer	1,142
Shafer Twp (part)	
Shafer Twp P-B	44
Shafer Twp Subtotal	44
Chisago County Subtotal	2,899
Washington County (part)	
Bayport	4,024
Baytown Twp	2,088
Forest Lake	20,611
Grant	3,970
Lake Elmo	11,326
Lake St. Croix Beach	1,050
Lakeland	1,710
Lakeland Shores	339
Marine on St. Croix	664
May Twp	2,670
Oak Park Heights	4,839
Pine Springs	377
Scandia	3,984
St. Mary's Point	346
Stillwater	19,420
Stillwater Twp	1,859
West Lakeland Twp	3,976
Washington County Subtotal	83,253

	Population
District 39	
District 39 Total	86,152
District 40	
Hennepin County (part)	
Brooklyn Center	33,782
Brooklyn Park (part)	
Brooklyn Park W-C P-1	3,039
Brooklyn Park W-C P-2	2,922
Brooklyn Park W-C P-3	4,455
Brooklyn Park W-C P-4	3,378
Brooklyn Park W-E P-1-A	3,239
Brooklyn Park W-E P-1-O	3,547
Brooklyn Park W-E P-2	3,798
Brooklyn Park W-E P-3	2,387
Brooklyn Park W-W P-1-O	4,188
Brooklyn Park W-W P-1-R	6,319
Brooklyn Park W-W P-2	3,013
Brooklyn Park W-W P-3	5,859
Brooklyn Park W-W P-4	4,243
Brooklyn Park W-W P-5	3,148
Brooklyn Park Subtotal	53,535
Hennepin County Subtotal	87,317
District 40 Total	87,317
District 41	
Anoka County (part)	
Columbia Heights	21,973
Fridley	29,590
Hilltop	958
Spring Lake Park (part)	
Spring Lake Park P-2	2,093
Spring Lake Park Subtotal	2,093
Anoka County Subtotal	54,614
Hennepin County (part)	
St. Anthony	5,612
Hennepin County Subtotal	5,612
Ramsey County (part)	
New Brighton	23,454
St. Anthony	3,645
Ramsey County Subtotal	27,099
District 41 Total	87,325
District 42	
Ramsey County (part)	
Arden Hills	9,939
Blaine	0
Gem Lake	528

	Population
District 42	
Ramsey County (part)	
Little Canada	10,819
Mounds View	13,249
Roseville (part)	
Roseville P- 2	1,619
Roseville P- 3	4,703
Roseville P- 4	4,738
Roseville Subtotal	11,060
Shoreview	26,921
Spring Lake Park	205
Vadnais Heights	12,912
Ramsey County Subtotal	85,633
District 42 Total	85,633
District 43	
Ramsey County (part)	
Maplewood (part)	
Maplewood P- 1	3,666
Maplewood P- 2	3,169
Maplewood P- 3	3,621
Maplewood P- 4	3,265
Maplewood P- 5	2,566
Maplewood P -6	2,751
Maplewood P- 7	3,713
Maplewood P- 8	3,433
Maplewood P- 9	2,443
Maplewood Subtotal	28,627
North St. Paul	12,364
White Bear Lake (part)	
White Bear Lake W-3 P-2	562
White Bear Lake W-4 P-1	4,493
White Bear Lake W-5 P-1	5,083
White Bear Lake Subtotal	10,138
Ramsey County Subtotal	51,129
Washington County (part)	
Birchwood Village	863
Mahtomedi	8,149
Oakdale (part)	
Oakdale P-2	3,082
Oakdale P-3	4,736
Oakdale P-4	3,433
Oakdale P-5	4,354
Oakdale P-6	3,423
Oakdale P-7	4,977
Oakdale Subtotal	24,005

	Population
District 43	
Washington County (part)	
White Bear Lake	397
Willernie	504
Washington County Subtotal	33,918
District 43 Total	85,047
District 44	
Hennepin County (part)	
Minnetonka (part)	
Minnetonka W-1 P-E	1,644
Minnetonka W-1 P-F	2,333
Minnetonka W-2 P-A	1,800
Minnetonka W-2 P-B	2,783
Minnetonka W-2 P-C	2,889
Minnetonka W-2 P-D	3,339
Minnetonka W-2 P-E	2,557
Minnetonka W-3 P-A	2,354
Minnetonka W-3 P-B	2,214
Minnetonka W-3 P-C	2,142
Minnetonka W-3 P-D	2,457
Minnetonka W-3 P-E	1,774
Minnetonka Subtotal	28,286
Plymouth (part)	
Plymouth W-1 P- 1	7,452
Plymouth W-1 P- 2	7,806
Plymouth W-1 P- 3	2,366
Plymouth W-1 P- 4	3,058
Plymouth W-1 P- 5	3,926
Plymouth W-1 P- 6	1,951
Plymouth W-2 P- 7	4,439
Plymouth W-2 P- 8	2,548
Plymouth W-2 P- 9	4,377
Plymouth W-2 P-10	2,215
Plymouth W-2 P-11	2,072
Plymouth W-2 P-12	2,318
Plymouth W-3 P-13	4,687
Plymouth W-3 P-14	4,767
Plymouth W-4 P-18	3,155
Plymouth W-4 P-20	3,010
Plymouth W-4 P-21	2,837
Plymouth Subtotal	62,984
Woodland	384
Hennepin County Subtotal	91,654
District 44 Total	91,654
District 45	

	Population
District 45	
Hennepin County (part)	
Crystal	23,414
Golden Valley (part)	
Golden Valley P-1	2,278
Golden Valley P-2	3,370
Golden Valley P-4	2,606
Golden Valley P-6	3,378
Golden Valley P-7	2,694
Golden Valley Subtotal	14,326
New Hope	21,902
Plymouth (part)	
Plymouth W-4 P-19	1,909
Plymouth W-4 P-22	3,196
Plymouth W-4 P-23	3,532
Plymouth Subtotal	8,637
Robbinsdale	14,646
Hennepin County Subtotal	82,925
District 45 Total	82,925
District 46	
Hennepin County (part)	
Golden Valley (part)	
Golden Valley P-3	2,735
Golden Valley P-5	2,286
Golden Valley P-8	3,205
Golden Valley Subtotal	8,226
Hopkins	19,097
Medicine Lake	337
Plymouth (part)	
Plymouth W-3 P-15	2,730
Plymouth W-3 P-16	4,217
Plymouth W-3 P-17	2,458
Plymouth Subtotal	9,405
St. Louis Park	50,010
Hennepin County Subtotal	87,075
District 46 Total	87,075
District 47	
Carver County (part)	
Benton Twp	753
Camden Twp	916
Carver	5,241
Chanhassen (part)	
Chanhassen P-3	4,365
Chanhassen P-4	3,922
Chanhassen P-5	5,208

	Population
District 47	
Carver County (part)	
Chanhassen Subtotal	13,495
Chaska	27,810
Cologne	2,047
Dahlgren Twp	1,442
Hamburg	566
Hancock Twp	336
Hollywood Twp	1,058
Laketown Twp	1,963
Mayer	2,453
New Germany	472
Norwood Young America	3,863
San Francisco Twp	871
Shorewood	4
Victoria	10,546
Waconia	13,036
Waconia Twp	1,068
Watertown	4,659
Watertown Twp	1,188
Young America Twp	683
Carver County Subtotal	94,470
District 47 Total	94,470
District 48	
Hennepin County (part)	
Chanhassen	0
Eden Prairie (part)	
Eden Prairie P- 1	2,481
Eden Prairie P- 2	2,785
Eden Prairie P- 3	2,761
Eden Prairie P- 4	3,126
Eden Prairie P- 5	3,121
Eden Prairie P- 6	2,642
Eden Prairie P- 7	2,958
Eden Prairie P- 9	3,210
Eden Prairie P-10	3,041
Eden Prairie P-11	5,102
Eden Prairie P-12	3,747
Eden Prairie P-13	3,345
Eden Prairie P-14	4,022
Eden Prairie P-15	3,543
Eden Prairie P-16	3,773
Eden Prairie P-17	2,279
Eden Prairie P-18	3,735
Eden Prairie P-19A	3,596

	Population
District 48	
Hennepin County (part)	
Eden Prairie P-19B	2,786
Eden Prairie Subtotal	62,053
Minnetonka (part)	
Minnetonka W-1 P-A	2,342
Minnetonka W-1 P-D	2,817
Minnetonka W-3 P-F	3,063
Minnetonka W-4 P-A	1,910
Minnetonka W-4 P-B	2,325
Minnetonka W-4 P-C	2,235
Minnetonka W-4 P-D	2,468
Minnetonka W-4 P-E	1,846
Minnetonka W-4 P-F	2,038
Minnetonka Subtotal	21,044
Hennepin County Subtotal	83,097
District 48 Total	83,097
District 49	
Hennepin County (part)	
Bloomington (part)	
Bloomington W-2 P-16	4,121
Bloomington W-2 P-21	2,034
Bloomington W-2 P-23	3,416
Bloomington W-2 P-24	2,457
Bloomington W-2 P-25	2,240
Bloomington W-2 P-27	1,818
Bloomington W-3 P-17	1,686
Bloomington W-3 P-18	2,025
Bloomington W-3 P-19	3,533
Bloomington W-3 P-22	2,670
Bloomington W-3 P-28	2,059
Bloomington Subtotal	28,059
Eden Prairie (part)	
Eden Prairie P- 8	2,135
Eden Prairie Subtotal	2,135
Edina	53,494
Minnetonka (part)	
Minnetonka W-1 P-B	1,857
Minnetonka W-1 P-C	2,576
Minnetonka Subtotal	4,433
Hennepin County Subtotal	88,121
District 49 Total	88,121
District 50	
Hennepin County (part)	

Population	
District 50	
Hennepin County (part)	
Bloomington (part)	
Bloomington W-1 P- 7	2,380
Bloomington W-1 P- 8	2,495
Bloomington W-1 P- 9	2,771
Bloomington W-1 P-10	3,408
Bloomington W-1 P-12	3,541
Bloomington W-1 P-14	2,755
Bloomington W-1 P-15	1,831
Bloomington W-1 P-30	3,091
Bloomington W-2 P-13	2,852
Bloomington W-2 P-26	2,879
Bloomington W-3 P- 5	3,480
Bloomington W-3 P-11	2,168
Bloomington W-3 P-20	2,524
Bloomington W-3 P-29	2,562
Bloomington W-4 P- 1	3,343
Bloomington W-4 P- 2	5,225
Bloomington W-4 P- 3	3,279
Bloomington W-4 P- 4	3,136
Bloomington W-4 P- 6	3,464
Bloomington W-4 P-31	1,960
Bloomington W-4 P-32	2,794
Bloomington Subtotal	61,938
Richfield (part)	
Richfield W-1 P-3	4,065
Richfield W-1 P-4	4,502
Richfield W-1 P-5	3,658
Richfield W-2 P-6	4,566
Richfield W-3 P-9	6,157
Richfield Subtotal	22,948
Hennepin County Subtotal	84,886
District 50 Total	84,886
District 51	
Dakota County (part)	
Burnsville (part)	
Burnsville P- 1	3,678
Burnsville P- 5	3,408
Burnsville P- 6	3,757
Burnsville P- 9	2,814
Burnsville P-10	3,482
Burnsville Subtotal	17,139
Eagan (part)	
Eagan P- 2	6,057

	Population
District 51	
Dakota County (part)	
Eagan P- 3	3,284
Eagan P- 4	4,754
Eagan P- 5A	4,405
Eagan P- 5B	3,500
Eagan P- 6A	3,771
Eagan P- 6B	3,729
Eagan P- 7	4,987
Eagan P- 8	3,900
Eagan P- 9A	4,764
Eagan P- 9B	1,707
Eagan P-10	2,732
Eagan P-11	2,152
Eagan P-12	1,963
Eagan P-13	3,748
Eagan P-14	2,587
Eagan P-15	2,594
Eagan P-16	4,222
Eagan P-17	2,644
Eagan Subtotal	67,500
Dakota County Subtotal	84,639
District 51 Total	84,639
District 52	
Dakota County (part)	
Eagan (part)	
Eagan P- 1	1,355
Eagan Subtotal	1,355
Inver Grove Heights	35,774
Lilydale	760
Mendota	183
Mendota Heights	11,793
South St. Paul (part)	
South Saint Paul P-1	4,370
South Saint Paul P-2	2,516
South Saint Paul P-3	5,283
South St. Paul Subtotal	12,169
Sunfish Lake	522
West St. Paul	20,632
Dakota County Subtotal	83,188
District 52 Total	83,188
District 53	
Ramsey County (part)	
Maplewood (part)	
Maplewood P-10	2,821

	Population
District 53	
Ramsey County (part)	
Maplewood P-11	3,144
Maplewood P-12	3,782
Maplewood P-13	3,714
Maplewood Subtotal	13,461
Ramsey County Subtotal	13,461
Washington County (part)	
Landfall	843
Oakdale (part)	
Oakdale P-1	3,027
Oakdale P-8	1,291
Oakdale Subtotal	4,318
Woodbury	75,082
Washington County Subtotal	80,243
District 53 Total	93,704
District 54	
Dakota County (part)	
Hastings	22,152
Nininger Twp	865
South St. Paul (part)	
South Saint Paul P-4	1,584
South Saint Paul P-5	7,016
South St. Paul Subtotal	8,600
Dakota County Subtotal	31,617
Washington County (part)	
Afton	2,955
Cottage Grove	38,839
Denmark Twp	1,801
Grey Cloud Island Twp	283
Hastings	2
Newport	3,797
St. Paul Park	5,544
Washington County Subtotal	53,221
District 54 Total	84,838
District 55	
Scott County (part)	
Credit River Twp	5,493
Jackson Twp	1,616
Jordan	6,656
Louisville Twp	1,342
Prior Lake	27,617
Sand Creek Twp	1,497
Shakopee	43,698
Spring Lake Twp	3,464

	Population
District 55	
Scott County (part)	
St. Lawrence Twp	492
Scott County Subtotal	91,875
District 55 Total	91,875
District 56	
Dakota County (part)	
Burnsville (part)	
Burnsville P- 2	3,999
Burnsville P- 3	3,614
Burnsville P- 4	4,226
Burnsville P- 7	2,948
Burnsville P- 8	5,063
Burnsville P-11	4,642
Burnsville P-12	3,128
Burnsville P-13	4,930
Burnsville P-14	4,069
Burnsville P-15	3,501
Burnsville P-16	4,093
Burnsville P-17	2,965
Burnsville Subtotal	47,178
Lakeville (part)	
Lakeville P- 6	2,904
Lakeville P- 7	3,109
Lakeville P- 8	2,864
Lakeville Subtotal	8,877
Dakota County Subtotal	56,055
Scott County (part)	
Savage	32,465
Scott County Subtotal	32,465
District 56 Total	88,520
District 57	
Dakota County (part)	
Apple Valley	56,374
Coates	147
Lakeville (part)	
Lakeville P-16	4,447
Lakeville P-17	5,436
Lakeville P-18	2,727
Lakeville Subtotal	12,610
Rosemount	25,650
Dakota County Subtotal	94,781
District 57 Total	94,781
District 58	

	Population
District 58	
Dakota County (part)	
Castle Rock Twp	1,544
Douglas Twp	748
Empire Twp	3,199
Eureka Twp	1,373
Farmington	23,416
Greenvale Twp	796
Hampton	744
Hampton Twp	832
Lakeville (part)	
Lakeville P- 1	5,065
Lakeville P- 2	6,441
Lakeville P- 3	3,637
Lakeville P- 4	3,637
Lakeville P- 5	3,128
Lakeville P- 9	3,102
Lakeville P-10	3,510
Lakeville P-11	3,685
Lakeville P-12	3,550
Lakeville P-13	4,488
Lakeville P-14	3,981
Lakeville P-15	3,779
Lakeville Subtotal	48,003
Marshan Twp	1,153
Miesville	138
New Trier	86
Northfield	1,261
Randolph	466
Randolph Twp	760
Ravenna Twp	2,354
Sciota Twp	460
Vermillion	441
Vermillion Twp	1,290
Waterford Twp	538
Dakota County Subtotal	89,602
Goodhue County (part)	
Dennison	209
Stanton Twp	1,140
Warsaw Twp	598
Goodhue County Subtotal	1,947
District 58 Total	91,549
District 59	
Hennepin County (part)	
Minneapolis (part)	

Population	
District 59	
Hennepin County (part)	
Minneapolis W- 3 P- 7	3,305
Minneapolis W- 3 P- 8	2,751
Minneapolis W- 3 P- 9	5,008
Minneapolis W- 3 P-11	2,006
Minneapolis W- 3 P-12	2,096
Minneapolis W- 4 P-1	3,351
Minneapolis W- 4 P-2	5,178
Minneapolis W- 4 P-3	3,255
Minneapolis W- 4 P-4	4,003
Minneapolis W- 4 P-5	5,959
Minneapolis W- 4 P-6	4,210
Minneapolis W- 4 P-7	2,779
Minneapolis W- 4 P-8	4,339
Minneapolis W- 5 P-1	4,333
Minneapolis W- 5 P-2	5,411
Minneapolis W- 5 P-3	3,469
Minneapolis W- 5 P-4	2,481
Minneapolis W- 5 P-5	2,935
Minneapolis W- 5 P-6C	1,773
Minneapolis W- 5 P-7	5,431
Minneapolis W- 5 P-8	5,621
Minneapolis W- 5 P-9	2,998
Minneapolis W- 6 P-4	4,011
Minneapolis W- 7 P- 1C	1,380
Minneapolis W- 7 P- 6	6,846
Minneapolis Subtotal	94,929
Hennepin County Subtotal	94,929
District 59 Total	94,929
District 60	
Hennepin County (part)	
Minneapolis (part)	
Minneapolis W- 1 P- 1	1,448
Minneapolis W- 1 P- 2	4,171
Minneapolis W- 1 P- 3	3,453
Minneapolis W- 1 P- 4	3,393
Minneapolis W- 1 P- 5	2,845
Minneapolis W- 1 P- 6	3,615
Minneapolis W- 1 P- 7	3,562
Minneapolis W- 1 P- 8	2,158
Minneapolis W- 1 P- 9	4,930
Minneapolis W- 1 P-10	1,451
Minneapolis W- 2 P- 3	3,503
Minneapolis W- 2 P- 4	3,303

	Population
District 60	
Hennepin County (part)	
Minneapolis W- 2 P- 5	7,960
Minneapolis W- 2 P- 6	1,643
Minneapolis W- 2 P- 7	1,393
Minneapolis W- 2 P- 9	1,978
Minneapolis W- 2 P-10	5,348
Minneapolis W- 3 P- 1	4,860
Minneapolis W- 3 P- 2	4,693
Minneapolis W- 3 P- 3	4,851
Minneapolis W- 3 P- 4	1,612
Minneapolis W- 3 P- 5	2,611
Minneapolis W- 3 P- 6	5,115
Minneapolis W- 3 P-10	1,862
Minneapolis W- 3 P-13	2,922
Minneapolis W- 6 P-2	3,808
Minneapolis W- 6 P-3	6,317
Minneapolis Subtotal	94,805
Hennepin County Subtotal	94,805
District 60 Total	94,805
District 61	
Hennepin County (part)	
Minneapolis (part)	
Minneapolis W- 7 P- 2D	2,060
Minneapolis W- 7 P- 3	3,224
Minneapolis W- 7 P- 4D	3,410
Minneapolis W- 7 P- 5	3,851
Minneapolis W- 7 P- 7	1,388
Minneapolis W- 7 P- 8	5,812
Minneapolis W- 7 P- 9	3,483
Minneapolis W-10 P- 1	3,010
Minneapolis W-10 P- 2	2,914
Minneapolis W-10 P- 3A	2,619
Minneapolis W-10 P- 3B	0
Minneapolis W-10 P- 4	2,644
Minneapolis W-10 P- 5A	2,092
Minneapolis W-10 P- 5B	0
Minneapolis W-10 P- 6	3,235
Minneapolis W-10 P-11	2,827
Minneapolis W-11 P- 2	3,445
Minneapolis W-11 P- 3	4,035
Minneapolis W-11 P- 5	2,012
Minneapolis W-11 P-10	2,582
Minneapolis W-13 P- 1	3,146
Minneapolis W-13 P- 2	1,710

	Population
District 61	
Hennepin County (part)	
Minneapolis W-13 P- 3	2,346
Minneapolis W-13 P- 4	2,417
Minneapolis W-13 P- 5	2,289
Minneapolis W-13 P- 6	2,794
Minneapolis W-13 P- 7	3,894
Minneapolis W-13 P- 8	3,021
Minneapolis W-13 P- 9	3,988
Minneapolis W-13 P-10	1,527
Minneapolis W-13 P-11	2,542
Minneapolis W-13 P-12	1,576
Minneapolis W-13 P-13	2,383
Minneapolis Subtotal	88,276
Hennepin County Subtotal	88,276
District 61 Total	88,276
District 62	
Hennepin County (part)	
Minneapolis (part)	
Minneapolis W- 6 P-5	2,948
Minneapolis W- 6 P-6	4,102
Minneapolis W- 6 P-7	2,150
Minneapolis W- 6 P-8	2,906
Minneapolis W- 6 P-9	3,062
Minneapolis W- 7 P-10	1,130
Minneapolis W- 8 P-1	2,773
Minneapolis W- 8 P-2	4,382
Minneapolis W- 8 P-3	3,295
Minneapolis W- 8 P-4	2,413
Minneapolis W- 8 P-5	3,557
Minneapolis W- 8 P-6	3,611
Minneapolis W- 8 P-7	4,143
Minneapolis W- 9 P-1	3,365
Minneapolis W- 9 P-2	4,803
Minneapolis W- 9 P-3	5,208
Minneapolis W- 9 P-4	4,798
Minneapolis W- 9 P-5	1,536
Minneapolis W- 9 P-7	2,059
Minneapolis W- 9 P-9	3,138
Minneapolis W-10 P- 7	3,026
Minneapolis W-10 P- 8	2,441
Minneapolis W-10 P- 9	4,852
Minneapolis W-10 P-10	4,711
Minneapolis W-11 P- 1	2,363
Minneapolis Subtotal	82,772

	Population
District 62	
Hennepin County (part)	
Hennepin County Subtotal	82,772
District 62 Total	82,772
District 63	
Hennepin County (part)	
Fort Snelling Unorg	438
Minneapolis (part)	
Minneapolis W- 2 P- 1	2,517
Minneapolis W- 2 P- 2	1,882
Minneapolis W- 2 P- 8	3,566
Minneapolis W- 2 P-11	2,018
Minneapolis W- 6 P-1	1,161
Minneapolis W- 8 P-8	4,137
Minneapolis W- 9 P-6	4,618
Minneapolis W- 9 P-8	500
Minneapolis W-11 P- 4	3,742
Minneapolis W-11 P- 6	3,323
Minneapolis W-11 P- 7	3,332
Minneapolis W-11 P- 8	3,128
Minneapolis W-11 P- 9	2,523
Minneapolis W-12 P- 1	3,571
Minneapolis W-12 P- 2	3,364
Minneapolis W-12 P- 3	3,772
Minneapolis W-12 P- 4	2,087
Minneapolis W-12 P- 5	2,451
Minneapolis W-12 P- 6	2,050
Minneapolis W-12 P- 7	384
Minneapolis W-12 P- 8	1,888
Minneapolis W-12 P- 9	2,531
Minneapolis W-12 P-10	2,935
Minneapolis W-12 P-11	2,242
Minneapolis W-12 P-12	3,882
Minneapolis W-12 P-13	1,570
Minneapolis Subtotal	69,174
Richfield (part)	
Richfield W-2 P-2	4,879
Richfield W-2 P-7	2,992
Richfield W-3 P-1	2,931
Richfield W-3 P-8	3,244
Richfield Subtotal	14,046
Hennepin County Subtotal	83,658
District 63 Total	83,658
District 64	
Ramsey County (part)	

Population

District 64

Ramsey County (part)

St. Paul (part)

Saint Paul W-1 P- 1	1,665
Saint Paul W-1 P- 7	2,020
Saint Paul W-1 P-13	1,677
Saint Paul W-2 P- 1	2,211
Saint Paul W-2 P- 2	2,387
Saint Paul W-2 P- 4	2,175
Saint Paul W-2 P- 6	902
Saint Paul W-3 P- 1	2,828
Saint Paul W-3 P- 2	3,522
Saint Paul W-3 P- 3	3,854
Saint Paul W-3 P- 4	2,178
Saint Paul W-3 P- 5	2,846
Saint Paul W-3 P- 6	3,145
Saint Paul W-3 P- 7	2,338
Saint Paul W-3 P- 8	2,228
Saint Paul W-3 P- 9	3,537
Saint Paul W-3 P-10	2,234
Saint Paul W-3 P-11	4,101
Saint Paul W-3 P-12	2,636
Saint Paul W-3 P-13	2,523
Saint Paul W-3 P-14	4,933
Saint Paul W-4 P- 1	2,588
Saint Paul W-4 P- 3	5,005
Saint Paul W-4 P- 4	2,895
Saint Paul W-4 P- 5	2,183
Saint Paul W-4 P- 6	3,330
Saint Paul W-4 P- 7	2,942
Saint Paul W-4 P- 8	3,617
Saint Paul W-4 P- 9	2,920
Saint Paul W-4 P-10	3,006

St. Paul Subtotal	84,426
-------------------	--------

Ramsey County Subtotal	84,426
-------------------------------	---------------

District 64 Total	84,426
--------------------------	---------------

District 65

Ramsey County (part)

St. Paul (part)

Saint Paul W-1 P- 2	3,985
Saint Paul W-1 P- 3	3,936
Saint Paul W-1 P- 4	3,375
Saint Paul W-1 P- 5	2,589
Saint Paul W-1 P- 6	5,105
Saint Paul W-1 P- 8	3,460

	Population
District 65	
Ramsey County (part)	
Saint Paul W-1 P- 9	6,095
Saint Paul W-1 P-10	1,401
Saint Paul W-1 P-11	2,773
Saint Paul W-1 P-12	479
Saint Paul W-1 P-14	2,235
Saint Paul W-1 P-15	1,997
Saint Paul W-2 P- 3	4,431
Saint Paul W-2 P- 5	3,717
Saint Paul W-2 P- 7	3,637
Saint Paul W-2 P- 8	2,410
Saint Paul W-2 P- 9	3,504
Saint Paul W-2 P-11	4,284
Saint Paul W-2 P-12	2,859
Saint Paul W-2 P-13	2,901
Saint Paul W-2 P-14	3,531
Saint Paul W-2 P-15	6,291
Saint Paul W-4 P-14	2,516
Saint Paul W-4 P-15	2,447
Saint Paul W-5 P- 6	4,326
Saint Paul W-5 P- 7	2,841
St. Paul Subtotal	87,125
Ramsey County Subtotal	87,125
District 65 Total	87,125
District 66	
Ramsey County (part)	
Falcon Heights	5,369
Lauderdale	2,271
Roseville (part)	
Roseville P- 1	3,675
Roseville P- 5	3,912
Roseville P- 6	2,934
Roseville P- 7	3,357
Roseville P- 8	3,587
Roseville P- 9	3,804
Roseville P-10	3,925
Roseville Subtotal	25,194
St. Paul (part)	
Saint Paul W-1 P-16	425
Saint Paul W-4 P- 2	2,147
Saint Paul W-4 P-11	3,027
Saint Paul W-4 P-12	2,846
Saint Paul W-4 P-13	2,748
Saint Paul W-5 P- 1	3,033

	Population
District 66	
Ramsay County (part)	
Saint Paul W-5 P- 2	3,316
Saint Paul W-5 P- 3	3,278
Saint Paul W-5 P- 4	8,003
Saint Paul W-5 P- 5	5,184
Saint Paul W-5 P- 8	6,548
Saint Paul W-5 P- 9	4,663
Saint Paul W-6 P- 1	2,830
Saint Paul W-6 P- 7	1,831
St. Paul Subtotal	49,879
Ramsay County Subtotal	82,713
District 66 Total	82,713
District 67	
Ramsay County (part)	
St. Paul (part)	
Saint Paul W-2 P-10	298
Saint Paul W-5 P-10	1,776
Saint Paul W-6 P- 2	2,260
Saint Paul W-6 P- 3	3,391
Saint Paul W-6 P- 4	4,756
Saint Paul W-6 P- 5	6,267
Saint Paul W-6 P -6	6,818
Saint Paul W-6 P- 8	4,261
Saint Paul W-6 P- 9	6,243
Saint Paul W-6 P-10	2,197
Saint Paul W-6 P-11	3,386
Saint Paul W-6 P-12	2,405
Saint Paul W-7 P- 1	5,142
Saint Paul W-7 P- 2	3,225
Saint Paul W-7 P- 3	3,599
Saint Paul W-7 P- 4	2,007
Saint Paul W-7 P- 5	3,206
Saint Paul W-7 P- 6	3,065
Saint Paul W-7 P- 7	3,183
Saint Paul W-7 P- 8	4,089
Saint Paul W-7 P- 9	3,445
Saint Paul W-7 P-10	2,793
Saint Paul W-7 P-11	3,466
Saint Paul W-7 P-12	5,169
Saint Paul W-7 P-13	3,650
St. Paul Subtotal	90,097
Ramsay County Subtotal	90,097
District 67 Total	90,097
State Total	5,706,494