

STATE OF MINNESOTA
SPECIAL REDISTRICTING PANEL
A11-152

OFFICE OF
APPELLATE COURTS

NOV 18 2011

FILED

Sara Hippert, Dave Greer, Linda Markowitz,
Dee Dee Larson, Ben Maas, Gregg Peppin,
Randy Penrod and Charles Roulet, individually
and on behalf of all citizens and voting
residents of Minnesota similarly situated,

Plaintiffs,

Kenneth Martin, Lynn Wilson, Timothy O'Brien,
Irene Peralez, Josie Johnson, Jane Krentz, Mark
Altenburg, and Debra Hasskamp, individually and on
behalf of all citizens of Minnesota similarly situated,

Plaintiff-Intervenors,

**BRITTON INTERVENORS'
LEGISLATIVE PLAN
REPORTS**

Audrey Britton, David Bly, Cary Coop,
and John McIntosh, individually and on behalf
of all citizens of Minnesota similarly situated,


Plaintiff-Intervenors,

vs.

Mark Ritchie, Secretary of State of Minnesota; and
Robert Hiiivala, Wright County Auditor, individually and
on behalf of all Minnesota county chief election officers,

Defendants.

Dated: November 18, 2011



Alan W. Weinblatt (#115332)

Jay Benanav (#0006518)

Jane L. Prince (#0388669)

WEINBLATT & GAYLORD, PLC

111 East Kellogg Boulevard, Suite 300

St. Paul, MN 55101

Telephone: (651) 292-8770

Facsimile: (651) 223-8282

alan@weglaw.com

Attorneys for Intervenors Britton, et al.

BRITTON et al PLAINTIFFS' LEGISLATIVE PLAN REPORTS

TABLE OF CONTENTS

A. Senate

Population Summary and Deviation Report	S1
Plan Components Report	S2
Contiguity Report	S3
Compactness Report	S4
Political Subdivision Splits Report	S5
Minority Report – Voting Age Population	S6

B. House of Representatives

Population Summary and Deviation Report	H1
Plan Components Report	H2
Contiguity Report	H3
Compactness Report	H4
Political Subdivision Splits Report	H5
Minority Report - Voting Age Population	H6
Description of Districts	H7



Population Summary Report


Overall Range:			0.75 Percent	595 Persons
Largest District:	79,462	Deviation:	0.38 Percent	299 Persons
Smallest District:	78,867	Deviation:	-0.37 Percent	-296 Persons
		Mean Deviation:	0.17 Percent	130.93 Persons
		Standard Deviation:	158	158.26 Persons
Ideal District:	79,163			

District	Population	Deviation	% Devn.
01	79,239	76	0.10
02	79,192	29	0.04
03	79,150	-13	-0.02
04	79,119	-44	-0.06
05	79,028	-135	-0.17
06	79,158	-5	-0.01
07	79,142	-21	-0.03
08	79,292	129	0.16
09	79,300	137	0.17
10	79,249	86	0.11
11	79,212	49	0.06
12	79,224	61	0.08
13	79,344	181	0.23
14	79,180	17	0.02
15	79,272	109	0.14
16	79,139	-24	-0.03
17	79,189	26	0.03
18	79,133	-30	-0.04
19	79,320	157	0.20
20	79,429	266	0.34
21	79,237	74	0.09
22	79,179	16	0.02
23	79,056	-107	-0.14
24	79,446	283	0.36
25	79,462	299	0.38
26	79,344	181	0.23

District	Population	Deviation	% Devn.
27	79,220	57	0.07
28	79,256	93	0.12
29	79,157	-6	-0.01
30	79,209	46	0.06
31	79,287	124	0.16
32	78,943	-220	-0.28
33	79,334	171	0.22
34	79,275	112	0.14
35	79,027	-136	-0.17
36	79,461	298	0.38
37	79,289	126	0.16
38	79,366	203	0.26
39	79,360	197	0.25
40	79,427	264	0.33
41	79,286	123	0.16
42	79,052	-111	-0.14
43	79,049	-114	-0.14
44	79,307	144	0.18
45	79,073	-90	-0.11
46	79,072	-91	-0.11
47	79,188	25	0.03
48	79,312	149	0.19
49	79,093	-70	-0.09
50	78,960	-203	-0.26
51	78,902	-261	-0.33
52	78,905	-258	-0.33
53	78,956	-207	-0.26
54	79,193	30	0.04
55	78,941	-222	-0.28
56	78,924	-239	-0.30
57	78,891	-272	-0.34
58	79,055	-108	-0.14
59	78,921	-242	-0.31
60	78,921	-242	-0.31
61	79,038	-125	-0.16
62	79,070	-93	-0.12
63	79,111	-52	-0.07
64	79,213	50	0.06
65	79,063	-100	-0.13

District	Population	Deviation	% Devn.
66	78,867	-296	-0.37
67	78,916	-247	-0.31

State Total: **5,303,925**



Plan: Britton et al State Senate
 Plan Type: Minnesota State Senate
 Administrator: Alan Weinblatt
 User:

Plan Components Report

Tuesday, November 15, 2011

10:40 PM

POPULATION

District 01	
Kittson County	4,552
Marshall County	9,439
Pennington County	13,930
Polk County	31,600
Red Lake County	4,089
Roseau County	15,629
District 01 Subtotal	79,239
District 02	
Beltrami County	44,442
Cass County	
MCD: Bena City	116
MCD: Boy Lake Township	256
MCD: Boy River City	47
MCD: Boy River Township	86
MCD: Cass Lake City	770
MCD: Federal Dam City	110
MCD: Gould Township	224
MCD: Inguadona Township	190
MCD: Kego Township	505
MCD: Leech Lake Township	436
MCD: Longville City	156
MCD: North Cass Unorganized	264
MCD: North Central Cass Unorganized	28
MCD: Otter Tail Peninsula Township	54
MCD: Pike Bay Township	1,610
MCD: Pine Lake Township (2702151172)	207
MCD: Rogers Township	63
MCD: Salem Township	95
MCD: Shingobee Township	1,514
MCD: Turtle Lake Township	683
MCD: Wahnena Unorganized	180
MCD: Walker City	941
MCD: Wilkinson Township	401
Cass County Subtotal	8,936
Clearwater County	
MCD: Bagley City	1,392
MCD: Bear Creek Township	111
MCD: Clearbrook City	518
MCD: Clover Township	113

POPULATION

District 02 (continued)

Clearwater County (continued)	
MCD: Copley Township	872
MCD: Dudley Township	400
MCD: Eddy Township	339
MCD: Gonvick City	282
MCD: Greenwood Township	83
MCD: Hangaard Township	5
MCD: Holst Township	369
MCD: Itasca Township	132
MCD: Leon Township	345
MCD: Leonard City	41
MCD: Lost Long Lake Township	43
MCD: Minerva Township	261
MCD: Moose Creek Township	230
MCD: Nora Township	442
MCD: North Clearwater Unorganized	87
MCD: Pine Lake Township	414
MCD: Popple Township	526
MCD: Rice Township	158
MCD: Shevlin City	176
MCD: Shevlin Township	452
MCD: Sinclair Township	164
MCD: South Clearwater Unorganized	10
MCD: Winsor Township	90
Clearwater County Subtotal	8,055
Hubbard County	
MCD: Arago Township	607
MCD: Clay Township	69
MCD: Clover Township (2705712232)	154
MCD: Farden Township	1,137
MCD: Fern Township	270
MCD: Guthrie Township	555
MCD: Hart Lake Township	509
MCD: Helga Township	1,401
MCD: Hendrickson Township	314
MCD: Lake Alice Township	93
MCD: Lake Emma Township	985
MCD: Lake George Township	378
MCD: Lake Hattie Township	202
MCD: Lakeport Township	845
MCD: Laporte City	111
MCD: Rockwood Township	430
MCD: Schoolcraft Township	103
MCD: Steamboat River Township	126
MCD: Thorpe Township	49
Hubbard County Subtotal	8,338
Itasca County	
MCD: Alvwood Township	42
MCD: Ardenhurst Township	164

POPULATION

District 02 (continued)

Itasca County (continued)	
MCD: Bowstring Lake Unorganized	1,166
MCD: Bowstring Township	230
MCD: Deer River City	930
MCD: Deer River Township	704
MCD: Good Hope Township	99
MCD: Grattan Township	44
MCD: Kinghurst Township	106
MCD: Lake Jessie Township	303
MCD: Max Township	142
MCD: Moose Park Township	68
MCD: Morse Township	615
MCD: Nore Township	57
MCD: Oteneagen Township	310
MCD: Sand Lake Township	146
MCD: Squaw Lake City	107
MCD: Third River Township	50
MCD: Zemple City	93
Itasca County Subtotal	5,376
Lake of the Woods County	4,045
District 02 Subtotal	79,192

District 03

Aitkin County	16,202
Cass County	
MCD: Backus City	250
MCD: Beulah Township	64
MCD: Birch Lake Township	524
MCD: Blind Lake Township	82
MCD: Crooked Lake Township	560
MCD: East Cass Unorganized	62
MCD: Hackensack City	313
MCD: Lima Township	101
MCD: Ponto Lake Township	481
MCD: Powers Township	715
MCD: Remer City	370
MCD: Remer Township	189
MCD: Slater Township	215
MCD: Smoky Hollow Township	70
MCD: Thunder Lake Township	272
MCD: Torrey Township	155
MCD: Trelipe Township	150
MCD: Wabedo Township	341
MCD: Woodrow Township	611
Cass County Subtotal	5,525
Crow Wing County	
MCD: Crosslake City	2,141
MCD: Emily City	813
MCD: Fairfield Township	345

Plan: Britton et al State Senate
Type: Minnesota State Senate

Administrator: Alan Weinblatt
User:

POPULATION

District 03 (continued)

Crow Wing County (continued)	
MCD: Fifty Lakes City	387
MCD: Little Pine Township	86
MCD: Manhattan Beach City	57
MCD: Ross Lake Township	165
MCD: Second Assessment Unorg Terr	117
Crow Wing County Subtotal	4,111
Itasca County	
MCD: Arbo Township	867
MCD: Balsam Township	550
MCD: Bearville Township	205
MCD: Bigfork City	446
MCD: Bigfork Township	321
MCD: Blackberry Township	880
MCD: Bovey City	804
MCD: Calumet	367
MCD: Carpenter Township	179
MCD: Cohasset City	2,698
MCD: Coleraine City	1,970
MCD: Deer Lake Unorganized	3,495
MCD: Effie City	123
MCD: Feeley Township	306
MCD: Goodland Township	466
MCD: Grand Rapids City	10,869
MCD: Greenway Township	871
MCD: Harris Township	3,253
MCD: Iron Range Township	289
MCD: Keewatin City	1,068
MCD: LaPrairie City	665
MCD: Lawrence Township	438
MCD: Liberty Township	62
MCD: Little Sand Lake Unorganized	349
MCD: Lone Pine Township	410
MCD: Marble City	701
MCD: Marcell Township	467
MCD: Nashwauk City	983
MCD: Nashwauk Township	698
MCD: Northeast Itasca Unorganized	1,382
MCD: Pomroy Township	39
MCD: Sago Township	176
MCD: Spang Township	264
MCD: Splithand Township	250
MCD: Stokes Township	230
MCD: Taconite City	360
MCD: Trout Lake Township	1,087
MCD: Wabana Township	537
MCD: Warba City	181
MCD: Wawina Township	77
MCD: Wildwood Township	193
MCD: Wirt Township	106

Plan: Britton et al State Senate	Administrator: Alan Weinblatt
Type: Minnesota State Senate	User:

POPULATION

District 03 (continued)

Itasca County Subtotal	39,682
Koochiching County	13,311
St. Louis County	
MCD: Nett Lake Unorganized	319
St. Louis County Subtotal	319
District 03 Subtotal	79,150

District 04

Carlton County	
MCD: Beseman Township	137
MCD: Cloquet City	12,124
MCD: Cromwell City	234
MCD: Eagle Township	581
MCD: Lakeview Township	179
MCD: North Carlton Unorganized (<i>part</i>)	582
MCD: Perch Lake Township	1,046
MCD: Twin Lakes Township (<i>part</i>)	193
MCD: Wright City	127
Carlton County Subtotal	15,203
St. Louis County	
MCD: Alborn Township	460
MCD: Arrowhead Township	223
MCD: Aurora City	1,682
MCD: Balkan Township	832
MCD: Biwabik City	969
MCD: Biwabik Township	804
MCD: Brevator Township	1,269
MCD: Brookston City	141
MCD: Buhl City	1,000
MCD: Cedar Valley Township	195
MCD: Cherry Township	860
MCD: Chisholm City	4,976
MCD: Clinton Township	1,015
MCD: Colvin Township	317
MCD: Cotton Township	445
MCD: Culver Township	294
MCD: Ellsburg Township	219
MCD: Elmer Township	151
MCD: Embarrass Township	607
MCD: Eveleth City	3,718
MCD: Fayal Township	1,809
MCD: Fine Lakes Township	134
MCD: Floodwood City	528
MCD: Floodwood Township	280
MCD: Gilbert City	1,799
MCD: Great Scott Township	392
MCD: Halden Township	129
MCD: Hay Lake Unorganized	83
MCD: Hibbing City	16,361
MCD: Hoyt Lakes City	2,017

Plan: Britton et al State Senate
Type: Minnesota State Senate

Administrator: Alan Weinblatt
User:

POPULATION

District 04 (continued)

St. Louis County (continued)

MCD: Industrial Township	800
MCD: Iron Junction City	86
MCD: Janette Lake Unorganized	295
MCD: Kelsey Township	140
MCD: Kinney City	169
MCD: Lavell Township	303
MCD: Leonidas City	52
MCD: Makinen Unorg.	1,310
MCD: McCormack Lake Unorganized	209
MCD: McDavitt Township	459
MCD: McKinley City	128
MCD: Meadowlands City	134
MCD: Meadowlands Township	304
MCD: Mountain Iron City	2,869
MCD: Ness Township	62
MCD: New Independence Township	299
MCD: Northland Township	169
MCD: Pike Township	417
MCD: Potshot Lake Unorganized	74
MCD: Prairie Lake Township	50
MCD: Sandy Township	356
MCD: Stoney Brook Township	332
MCD: Toivola Township	170
MCD: Van Buren Township	189
MCD: Virginia City	8,712
MCD: White Township	1,547
MCD: Wuori Township	572
St. Louis County Subtotal	63,916
District 04 Subtotal	79,119

District 05

Carlton County

MCD: Scanlon City	991
MCD: Thomson City	159
MCD: Thomson Township	5,003
Carlton County Subtotal	6,153

Cook County

5,176

Lake County

10,866

St. Louis County

MCD: Alango Township	258
MCD: Alden Township	213
MCD: Angora Township	249
MCD: Ault Township	109
MCD: Babbitt City	1,475
MCD: Bassett Township	41
MCD: Beatty Township	372
MCD: Birch Lake Unorganized	505
MCD: Breitung Township	605

Plan: Britton et al State Senate
Type: Minnesota State Senate

Administrator: Alan Weinblatt
User:

POPULATION

District 05 (continued)

St. Louis County (continued)	
MCD: Camp 5 Township	35
MCD: Canosia Township	2,158
MCD: Cook City	574
MCD: Crane Lake Township	82
MCD: Duluth City (<i>part</i>)	7,107
MCD: Duluth Township	1,941
MCD: Eagles Nest Township	242
MCD: Ely City	3,460
MCD: Fairbanks Township	63
MCD: Field Township	391
MCD: Fredenberg Township	1,337
MCD: French Township	567
MCD: Gheen Unorganized	18
MCD: Gnesen Township	1,683
MCD: Grand Lake Township	2,779
MCD: Greenwood Township	939
MCD: Hermantown Township	9,414
MCD: Kabetogema Township	135
MCD: Kugler Township	175
MCD: Lake Superior Unorg.	0
MCD: Lakewood Township	2,190
MCD: Leiding Township	400
MCD: Linden Grove Township	145
MCD: Midway Township	1,399
MCD: Morcom Township	94
MCD: Morse Township	1,213
MCD: Normanna Township	796
MCD: North Star Township	190
MCD: Northeast St. Louis Unorg	248
MCD: Northwest St. Louis Unorg	301
MCD: Orr City	267
MCD: Owens Township	263
MCD: Pequaywan Township	130
MCD: Portage Township	170
MCD: Proctor City	3,057
MCD: Rice Lake Township	4,095
MCD: Sand Lake Unorganized	1,066
MCD: Solway Township	1,944
MCD: Sturgeon Township	140
MCD: Tower City	500
MCD: Vermilion Lake Township	278
MCD: Waasa Township	249
MCD: Whiteface Reservoir Unorganized	473
MCD: Willow Valley Township	126
MCD: Winton City	172
St. Louis County Subtotal	56,833
District 05 Subtotal	79,028

District 06

St. Louis County

Plan: Britton et al State Senate
Type: Minnesota State Senate

Administrator: Alan Weinblatt
User:

POPULATION

District 06 (continued)

St. Louis County (continued)	
MCD: Duluth City (<i>part</i>)	79,158
St. Louis County Subtotal	79,158
District 06 Subtotal	79,158

District 07

Becker County	
MCD: Atlanta Township	119
MCD: Audubon City	519
MCD: Audubon Township	548
MCD: Burlington Township	1,545
MCD: Callaway City	234
MCD: Callaway Township	287
MCD: Carsonville Township	220
MCD: Cuba Township	277
MCD: Detroit Lakes City	8,569
MCD: Detroit Township	2,033
MCD: Eagle View Township	131
MCD: Erie Township	1,642
MCD: Evergreen Township	340
MCD: Forest Township	77
MCD: Frazee City	1,350
MCD: Green Valley Township	376
MCD: Hamden Township	206
MCD: Height of Land Township	673
MCD: Holmesville Township	505
MCD: Lake Eunice Township	1,538
MCD: Lake Park City	783
MCD: Lake Park Township	481
MCD: Lake View Township	1,685
MCD: Maple Grove Township	455
MCD: Ogema City	184
MCD: Osage Township	895
MCD: Pine Point Township	400
MCD: Riceville Township	83
MCD: Richwood Township	662
MCD: Round Lake Township	183
MCD: Runeberg Township	486
MCD: Savannah Township	163
MCD: Shell Lake Township	293
MCD: Silver Leaf Township	534
MCD: Spring Creek Township	114
MCD: Spruce Grove Township	405
MCD: Sugar Bush Township	504
MCD: Toad Lake Township	539
MCD: Two Inlets Township	213
MCD: Walworth Township	87
MCD: White Earth Township	828
MCD: Wolf Lake City	57
MCD: Wolf Lake Township	242
Becker County Subtotal	31,465

POPULATION

District 07 (continued)

Cass County	
MCD: Deerfield Township	118
MCD: Hiram Township	316
Cass County Subtotal	434
Clearwater County	
MCD: Falk Township	284
MCD: La Prairie Township	356
Clearwater County Subtotal	640
Hubbard County	
MCD: Akeley City	432
MCD: Akeley Township	551
MCD: Badoura Township	128
MCD: Crow Wing Lake Township	332
MCD: Henrietta Township	1,642
MCD: Hubbard Township	784
MCD: Mantrap Township	519
MCD: Nevis City	390
MCD: Nevis Township	1,009
MCD: Park Rapids City	3,709
MCD: Straight River Township	726
MCD: Todd Township	1,393
MCD: White Oak Township	475
Hubbard County Subtotal	12,090
Mahnomen County	5,413
Norman County	6,852
Otter Tail County	
MCD: Blowers Township	321
MCD: Bluffton City	207
MCD: Bluffton Township	479
MCD: Butler Township	283
MCD: Compton Township	801
MCD: Corliss Township	493
MCD: Deer Creek City	322
MCD: Deer Creek Township	344
MCD: Gorman Township	465
MCD: Hobart Township	778
MCD: Homestead Township	362
MCD: New York Mills City	1,199
MCD: Newton Township	746
MCD: Otto Township	554
MCD: Paddock Township	346
MCD: Pine Lake Township	639
MCD: Wadena City	66
Otter Tail County Subtotal	8,405
Wadena County	13,843
District 07 Subtotal	79,142

District 08

POPULATION

District 08 (continued)

Big Stone County	
MCD: Almond Township	110
MCD: Barry City	16
MCD: Beardsley City	233
MCD: Browns Valley Township	125
MCD: Clinton City	449
MCD: Foster Township	112
MCD: Graceville City	577
MCD: Graceville Township	197
MCD: Johnson City	29
MCD: Malta Township	98
MCD: Moonshine Township	102
MCD: Prior Township	247
MCD: Toqua Township	53
Big Stone County Subtotal	2,348
Clay County	58,999
Grant County	6,018
Stevens County	
MCD: Alberta City	103
MCD: Baker Township	114
MCD: Chokio City	400
MCD: Donnelly City	241
MCD: Donnelly Township	100
MCD: Eldorado Township	94
MCD: Everglade Township	108
MCD: Pepperton Township	134
MCD: Rendsville Township	161
MCD: Scott Township	144
MCD: Swan Lake Township	194
Stevens County Subtotal	1,793
Traverse County	3,558
Wilkin County	6,576
District 08 Subtotal	79,292

District 09

Becker County	
MCD: Cormorant Township	1,039
Becker County Subtotal	1,039
Douglas County	
MCD: Alexandria City	11,070
MCD: Alexandria Township	4,098
MCD: Brandon City	489
MCD: Brandon Township	713
MCD: Carlos City	502
MCD: Carlos Township	2,048
MCD: Evansville City	612
MCD: Evansville Township	242
MCD: Garfield City	354

POPULATION

District 09 (continued)

Douglas County (continued)	
MCD: Ida Township	1,228
MCD: La Grand Township	4,210
MCD: Lake Mary Township	1,098
MCD: Leaf Valley Township	457
MCD: Lund Township	325
MCD: Millerville City	106
MCD: Millerville Township	338
MCD: Miltona City	424
MCD: Miltona Township	806
MCD: Urness Township	243
Douglas County Subtotal	29,363
Otter Tail County	
MCD: Aastad Township	213
MCD: Amor Township	495
MCD: Aurdal Township	1,450
MCD: Battle Lake City	875
MCD: Buse Township	491
MCD: Candor Township	561
MCD: Carlisle Township	156
MCD: Clitherall City	112
MCD: Clitherall Township	455
MCD: Dalton City	253
MCD: Dane Prairie Township	887
MCD: Dead Lake Township	494
MCD: Dent City	192
MCD: Dora Township	725
MCD: Dunn Township	905
MCD: Eagle Lake Township	378
MCD: Eastern Township	230
MCD: Edna Township	897
MCD: Effington Township	264
MCD: Elizabeth City	173
MCD: Elizabeth Township	819
MCD: Elmo Township	331
MCD: Erhard City	148
MCD: Erhards Grove Township	442
MCD: Everts Township	658
MCD: Fergus Falls City	13,138
MCD: Fergus Falls Township	1,006
MCD: Folden Township	299
MCD: Friberg Township	809
MCD: Girard Township	731
MCD: Henning City	802
MCD: Henning Township	377
MCD: Inman Township	290
MCD: Leaf Lake Township	560
MCD: Leaf Mountain Township	326
MCD: Lida Township	757
MCD: Maine Township	653

Plan: Britton et al State Senate
Type: Minnesota State Senate

Administrator: Alan Weimblatt
User:

POPULATION

District 09 (continued)

Otter Tail County (continued)

MCD: Maplewood Township	318
MCD: Nidaros Township	322
MCD: Norwegian Grove Township	300
MCD: Oak Valley Township	355
MCD: Orwell Township	170
MCD: Oscar Township	207
MCD: Otter Tail Township	491
MCD: Ottertail City	572
MCD: Parkers Prairie City	1,011
MCD: Parkers Prairie Township	348
MCD: Pelican Rapids City	2,464
MCD: Pelican Township	625
MCD: Perham City	2,985
MCD: Perham Township	827
MCD: Richville City	96
MCD: Rothsay City	219
MCD: Rush Lake Township	970
MCD: Scambler Township	476
MCD: St. Olaf Township	352
MCD: Star Lake Township	415
MCD: Sverdrup Township	621
MCD: Tordenskjold Township	551
MCD: Trondhjem Township	192
MCD: Tumuli Township	449
MCD: Underwood City	341
MCD: Urbank City	54
MCD: Vergas City	331
MCD: Vining City	78
MCD: Western Township	129
MCD: Woodside Township	277

Otter Tail County Subtotal **48,898**

District 09 Subtotal **79,300**

District 10

Cass County

MCD: Ansel Township	97
MCD: Barclay Township	559
MCD: Becker Township	517
MCD: Bull Moose Township	133
MCD: Bungo Township	188
MCD: Byron Township	144
MCD: Chickamaw Beach City	114
MCD: East Gull Lake City	1,004
MCD: Fairview Township	821
MCD: Home Brook Township	255
MCD: Lake Shore City	1,004
MCD: Loon Lake Township	540
MCD: Maple Township	377
MCD: May Township	852
MCD: McKinley Township	133

Plan: Britton et al State Senate
Type: Minnesota State Senate

Administrator: Alan Weinblatt
User:

POPULATION

District 10 (continued)

Cass County (continued)

MCD: Meadow Brook Township	226
MCD: Moose Lake Township	111
MCD: Motley City	11
MCD: Pillager City	469
MCD: Pine River City	944
MCD: Pine River Township	1,156
MCD: Poplar Township	170
MCD: Sylvan Township	2,702
MCD: Walden Township	500
MCD: Wilson Township	645

Cass County Subtotal 13,672

Crow Wing County

MCD: Baxter City	7,610
MCD: Bay Lake Township	929
MCD: Brainerd City	13,590
MCD: Breezy Point City	2,346
MCD: Center Township	910
MCD: Crosby City	2,386
MCD: Crow Wing Township	1,966
MCD: Cuyuna City	332
MCD: Daggett Brook Township	554
MCD: Deerwood City	532
MCD: Deerwood Township	1,306
MCD: First Assessment Unorg Terr	5,424
MCD: Fort Ripley City	69
MCD: Fort Ripley Township	883
MCD: Gail Lake Township	97
MCD: Garrison City	210
MCD: Garrison Township	754
MCD: Ideal Township	1,069
MCD: Irondale Township	1,134
MCD: Ironton City	572
MCD: Jenkins City	430
MCD: Jenkins Township	359
MCD: Lake Edward Township	2,085
MCD: Long Lake Township	1,036
MCD: Maple Grove Township	774
MCD: Mission Township	817
MCD: Nisswa City	1,971
MCD: Nokay Lake Township	830
MCD: Oak Lawn Township	1,792
MCD: Pelican Township	446
MCD: Pequot Lakes City	2,162
MCD: Perry Lake Township	302
MCD: Platte Lake Township	414
MCD: Rabbit Lake Township	319
MCD: Riverton City	117
MCD: Roosevelt Township	601
MCD: St. Mathias Township	622

POPULATION

District 10 (continued)

Crow Wing County (continued)	
MCD: Timothy Township	162
MCD: Trommald City	98
MCD: Wolford Township	379
Crow Wing County Subtotal	58,389
Morrison County	
MCD: Buh Township	520
MCD: Cushing Township	714
MCD: Darling Township	535
MCD: Granite Township	481
MCD: Harding City	125
MCD: Lastrup City	104
MCD: Motley City (2709744422)	660
MCD: Motley Township	202
MCD: Parker Township	474
MCD: Platte Township	357
MCD: Pulaski Township	300
MCD: Randall City	650
MCD: Ripley Township	729
MCD: Rosing Township	146
MCD: Scandia Valley Township	1,191
Morrison County Subtotal	7,188
District 10 Subtotal	79,249

District 11

Carlton County	
MCD: Atkinson Township	406
MCD: Automba Township	140
MCD: Barnum City	613
MCD: Barnum Township	1,061
MCD: Blackhoof Township	893
MCD: Carlton City	862
MCD: Clear Creek Unorg	160
MCD: Holyoke Township	182
MCD: Kalevala Township	327
MCD: Kettle River City	180
MCD: Mahtowa Township	613
MCD: Moose Lake City	2,751
MCD: Moose Lake Township	1,061
MCD: North Carlton Unorganized (part)	400
MCD: Silver Brook Township	648
MCD: Silver Township	457
MCD: Skelton Township	414
MCD: Split Rock Township	166
MCD: Twin Lakes Township (part)	1,915
MCD: Wrenshall City	399
MCD: Wrenshall Township	382
Carlton County Subtotal	14,030
Kanabec County	16,239

POPULATION

District 11 (continued)

Mille Lacs County	
MCD: Bock City	106
MCD: Bogus Brook Township	1,421
MCD: Borgholm Township	1,718
MCD: Bradbury Township	268
MCD: Dailey Township	234
MCD: East Side Township	620
MCD: Foreston City	533
MCD: Greenbush Township	1,293
MCD: Hayland Township	501
MCD: Isle City	751
MCD: Isle Harbor Township	593
MCD: Kathio Township	1,627
MCD: Lewis Township	52
MCD: Milaca City	2,946
MCD: Milaca Township	1,617
MCD: Milo Township	1,385
MCD: Mudgett Township	84
MCD: Onamia City	878
MCD: Onamia Township	575
MCD: Page Township	743
MCD: Pease City	242
MCD: South Harbor Township	800
MCD: Wahkon City	206
Mille Lacs County Subtotal	19,193
Pine County	29,750
District 11 Subtotal	79,212

District 12

Douglas County	
MCD: Belle River Township	345
MCD: Forada City	185
MCD: Holmes City Township	804
MCD: Hudson Township	876
MCD: Kensington City	292
MCD: Moe Township	784
MCD: Nelson City	187
MCD: Orange Township	313
MCD: Osakis City	1,591
MCD: Osakis Township	595
MCD: Solem Township	233
MCD: Spruce Hill Township	441
Douglas County Subtotal	6,646
Kandiyohi County	
MCD: Arctander Township	381
MCD: Burbank Township	566
MCD: Colfax Township	547
MCD: Irving Township	906
MCD: Lake Andrew Township	982
MCD: Norway Lake Township	274

Plan: Britton et al State Senate
Type: Minnesota State Senate

Administrator: Alan Weimblatt
User:

POPULATION

District 12 (continued)

Kandiyohi County (continued)	
MCD: Regal City	34
MCD: Roseville Township	622
MCD: Sunburg City	100
Kandiyohi County Subtotal	4,412
Pope County	10,995
Stearns County	
MCD: Albany City	2,561
MCD: Albany Township	980
MCD: Ashley Township	262
MCD: Belgrade City	740
MCD: Brooten City	743
MCD: Crow Lake Township	318
MCD: Crow River Township	327
MCD: Elrosa City	211
MCD: Farming Township	987
MCD: Freeport City	632
MCD: Getty Township	376
MCD: Greenwald City	222
MCD: Grove Township	493
MCD: Krain Township	981
MCD: Lake George Township	335
MCD: Lake Henry City	103
MCD: Lake Henry Township	278
MCD: Meire Grove City	179
MCD: Melrose City	3,598
MCD: Melrose Township	759
MCD: Millwood Township	972
MCD: New Munich City	320
MCD: North Fork Township	247
MCD: Oak Township	595
MCD: Raymond Township	259
MCD: Sauk Centre City	4,317
MCD: Sauk Centre Township	1,088
MCD: Spring Hill City	89
MCD: Spring Hill Township	364
MCD: St. Anthony City	86
MCD: St. Martin City	308
MCD: St. Martin Township	545
MCD: St. Rosa City	68
Stearns County Subtotal	24,343
Stevens County	
MCD: Darnen Township	292
MCD: Framnas Township	305
MCD: Hancock City	765
MCD: Hodges Township	277
MCD: Horton Township	174
MCD: Moore Township	243
MCD: Morris City	5,286

POPULATION

District 12 (continued)

Stevens County (continued)	
MCD: Morris Township	396
MCD: Stevens Township	77
MCD: Synnes Township	118
Stevens County Subtotal	7,933
Todd County	24,895
District 12 Subtotal	79,224

District 13

Benton County	
MCD: Alberta Township	818
MCD: Foley City	2,603
MCD: Gilman City	224
MCD: Gilmanton Township	841
MCD: Glendorado Township	762
MCD: Graham Township	582
MCD: Granite Ledge Township	743
MCD: Langola Township	906
MCD: Mayhew Lake Township	831
MCD: Maywood Township	954
MCD: Minden Township (part)	1,556
MCD: Rice City	1,275
MCD: Royalton City (2700956176)	3
MCD: Sartell City (2700958612)	2,246
MCD: Sauk Rapids City	12,773
MCD: Sauk Rapids Township	584
MCD: St. Cloud City (part)	591
MCD: St. George Township	1,153
MCD: Watab Township	3,093
Benton County Subtotal	32,538
Morrison County	
MCD: Agram Township	572
MCD: Belle Prairie Township	1,105
MCD: Bellevue Township	1,093
MCD: Bowlus City	290
MCD: Buckman City	270
MCD: Buckman Township	733
MCD: Culdrum Township	487
MCD: Elmdale City	116
MCD: Elmdale Township	1,010
MCD: Flensburg City	225
MCD: Genola City	75
MCD: Green Prairie Township	748
MCD: Hillman City	38
MCD: Hillman Township	197
MCD: Lakin Township	450
MCD: Leigh Township	212
MCD: Little Falls City	8,343
MCD: Little Falls Township	1,682
MCD: Morrill Township	696

POPULATION

District 13 (continued)

Morrison County (continued)	
MCD: Mount Morris Township	93
MCD: Pierz City	1,393
MCD: Pierz Township	535
MCD: Pike Creek Township	953
MCD: Richardson Township	536
MCD: Royalton City	1,239
MCD: Sobieski City	195
MCD: Swan River Township	743
MCD: Swanville City	348
MCD: Swanville Township	517
MCD: Two Rivers Township	689
MCD: Upsala City	427
Morrison County Subtotal	26,010
Stearns County	
MCD: Brockway Township	2,702
MCD: Holding Township	1,139
MCD: Holdingford City	708
MCD: Le Sauk Township	1,766
MCD: Sartell City	13,630
MCD: St. Stephen City	851
Stearns County Subtotal	20,796
District 13 Subtotal	79,344

District 14

Benton County	
MCD: Minden Township (part)	108
MCD: St. Cloud City (part)	5,805
Benton County Subtotal	5,913
Sherburne County	
MCD: Haven Township (part)	1,334
MCD: St. Cloud City (part)	6,782
Sherburne County Subtotal	8,116
Stearns County	
MCD: Rockville City	2,448
MCD: St. Augusta City	3,317
MCD: St. Cloud City	52,661
MCD: St. Joseph Township (part)	10
MCD: Waite Park City (part)	6,715
Stearns County Subtotal	65,151
District 14 Subtotal	79,180

District 15

Meeker County	
MCD: Cedar Mills City	45
MCD: Cedar Mills Township	460
MCD: Collinwood Township	1,113
MCD: Cosmos City	473
MCD: Cosmos Township	228
MCD: Darwin City	350

POPULATION

District 15 (continued)

Meeker County (continued)	
MCD: Darwin Township	681
MCD: Dassel City	1,469
MCD: Dassel Township	1,526
MCD: Eden Valley City	553
MCD: Ellsworth Township	848
MCD: Forest City Township	653
MCD: Forest Prairie Township	972
MCD: Greenleaf Township	676
MCD: Harvey Township	374
MCD: Kingston City	161
MCD: Kingston Township	1,256
MCD: Litchfield City	6,726
MCD: Litchfield Township	832
MCD: Manannah Township	604
MCD: Union Grove Township	633
MCD: Watkins City	962
Meeker County Subtotal	21,595
Stearns County	
MCD: Avon City	1,396
MCD: Avon Township	2,294
MCD: Cold Spring City	4,025
MCD: Collegeville Township	3,343
MCD: Eden Lake Township	1,542
MCD: Eden Valley City (2714518134)	489
MCD: Fair Haven Township	1,507
MCD: Kimball City	762
MCD: Luxemburg Township	637
MCD: Lynden Township	1,938
MCD: Maine Prairie Township	1,887
MCD: Munson Township	1,466
MCD: Paynesville City	2,432
MCD: Paynesville Township	1,421
MCD: Richmond City	1,422
MCD: Roscoe City	102
MCD: St. Joseph City	6,534
MCD: St. Joseph Township (part)	1,914
MCD: St. Wendel Township	2,150
MCD: Waite Park City (part)	0
MCD: Wakefield Township	2,756
MCD: Zion Township	335
Stearns County Subtotal	40,352
Wright County	
MCD: Annandale City	3,228
MCD: Cokato City	2,694
MCD: Cokato Township	1,311
MCD: Corinna Township	2,322
MCD: French Lake Township	1,172
MCD: Howard Lake City	1,962

POPULATION

District 15 (continued)

Wright County (continued)	
MCD: Middleville Township	937
MCD: South Haven City	187
MCD: Southside Township	1,521
MCD: Stockholm Township	959
MCD: Victor Township	1,032
Wright County Subtotal	17,325
District 15 Subtotal	79,272

District 16

Big Stone County	
MCD: Akron Township	168
MCD: Artichoke Township	79
MCD: Big Stone Township	273
MCD: Correll City	34
MCD: Odessa City	135
MCD: Odessa Township	132
MCD: Ortonville City	1,916
MCD: Ortonville Township	97
MCD: Otrej Township	87
Big Stone County Subtotal	2,921
Chippewa County	12,441
Kandiyohi County	
MCD: Atwater City	1,133
MCD: Blomkest City	157
MCD: Dovre Township	2,119
MCD: East Lake Lillian Township	199
MCD: Edwards Township	242
MCD: Fahlun Township	335
MCD: Genessee Township	413
MCD: Green Lake Township	1,582
MCD: Harrison Township	576
MCD: Holland Township	338
MCD: Kandiyohi City	491
MCD: Kandiyohi Township	636
MCD: Lake Elizabeth Township	233
MCD: Lake Lillian City	238
MCD: Lake Lillian Township	190
MCD: Mamre Township	385
MCD: New London City	1,251
MCD: New London Township	2,943
MCD: Pennock City	508
MCD: Prinsburg City	497
MCD: Raymond City	764
MCD: Roseland Township	371
MCD: Spicer City	1,167
MCD: St. Johns Township	411
MCD: Whitefield Township	525
MCD: Willmar City	19,610
MCD: Willmar Township	513

POPULATION

District 16 (continued)

Kandiyohi County Subtotal	37,827
Lac qui Parle County	7,259
Meeker County	
MCD: Acton Township	375
MCD: Danielson Township	295
MCD: Grove City	635
MCD: Swede Grove Township	400
Meeker County Subtotal	1,705
Swift County	9,783
Yellow Medicine County	
MCD: Canby City	1,795
MCD: Clarkfield City	863
MCD: Florida Township	129
MCD: Fortier Township	99
MCD: Friendship Township	192
MCD: Granite Falls City	2,044
MCD: Hammer Township	196
MCD: Lisbon Township	201
MCD: Norman Township	264
MCD: Omro Township	161
MCD: Oshkosh Township	210
MCD: Porter City	183
MCD: St. Leo City	100
MCD: Stony Run Township	432
MCD: Tyro Township	181
MCD: Wergeland Township	153
Yellow Medicine County Subtotal	7,203
District 16 Subtotal	79,139

District 17

Brown County	25,893
Lincoln County	5,896
Lyon County	25,857
Pipestone County	
MCD: Aetna Township	194
MCD: Altona Township	153
MCD: Burke Township	209
MCD: Fountain Prairie Township	188
MCD: Grange Township	203
MCD: Gray Township	225
MCD: Hatfield City	54
MCD: Holland City	187
MCD: Rock Township	182
MCD: Ruthton City	241
MCD: Troy Township	289
MCD: Woodstock City	124
Pipestone County Subtotal	2,249
Redwood County	16,059

Plan: Britton et al State Senate
Type: Minnesota State Senate

Administrator: Alan Weinblatt
User:

POPULATION

District 17 (continued)

Yellow Medicine County	
MCD: Burton Township	148
MCD: Echo City	278
MCD: Echo Township	145
MCD: Hanley Falls City	304
MCD: Hazel Run City	63
MCD: Hazel Run Township	193
MCD: Minnesota Falls Township	429
MCD: Normania Township	191
MCD: Posen Township	219
MCD: Sandnes Township	199
MCD: Sioux Agency Township	226
MCD: Swede Prairie Township	170
MCD: Wood Lake City	439
MCD: Wood Lake Township	231
Yellow Medicine County Subtotal	3,235
District 17 Subtotal	79,189

District 18

Carver County	
MCD: Benton Township	786
MCD: Camden Township	922
MCD: Cologne City	1,519
MCD: Hamburg City	513
MCD: Hancock Township	345
MCD: Hollywood Township	1,041
MCD: Mayer City	1,749
MCD: New Germany City	372
MCD: Norwood Young America City	3,549
MCD: Waconia Township (part)	15
MCD: Young America Township	715
Carver County Subtotal	11,526
McLeod County	36,651
Renville County	15,730
Sibley County	
MCD: Alfsborg Township	323
MCD: Arlington City	2,233
MCD: Arlington Township	543
MCD: Bismarck Township	314
MCD: Cornish Township	243
MCD: Dryden Township	287
MCD: Faxon Township	701
MCD: Gaylord City	2,305
MCD: Gibbon City	772
MCD: Grafton Township	238
MCD: Green Isle City	559
MCD: Green Isle Township	524
MCD: Henderson City	886
MCD: Henderson Township	728

POPULATION

District 18 (continued)

Sibley County (continued)	
MCD: Jessenland Township	444
MCD: Kelso Township	292
MCD: Moltke Township	279
MCD: New Auburn City	456
MCD: New Auburn Township	418
MCD: Severance Township	253
MCD: Sibley Township	255
MCD: Transit Township	276
MCD: Washington Lake Township	498
MCD: Winthrop City	1,399
Sibley County Subtotal	15,226
District 18 Subtotal	79,133

District 19

Cottonwood County	11,687
Jackson County	10,266
Murray County	8,725
Nobles County	21,378
Pipestone County	
MCD: Eden Township	278
MCD: Edgerton City	1,189
MCD: Elmer Township	231
MCD: Ihlen City	63
MCD: Jasper City	573
MCD: Osborne Township	286
MCD: Pipestone City	4,317
MCD: Sweet Township	324
MCD: Trosky City	86
Pipestone County Subtotal	7,347
Rock County	9,687
Watonwan County	
MCD: Adrian Township	142
MCD: Butterfield City	586
MCD: Butterfield Township	213
MCD: Darfur City	108
MCD: La Salle City	87
MCD: Long Lake Township	338
MCD: Madelia City	2,308
MCD: Madelia Township	351
MCD: Nelson Township	287
MCD: Odin City	106
MCD: Odin Township	170
MCD: Ormsby City	75
MCD: Riverdale Township	294
MCD: Rosendale Township	300
MCD: St. James City	4,605
MCD: St. James City (2716557058)	260

Plan: Britton et al State Senate
Type: Minnesota State Senate

Administrator: Alan Weinblatt
User:

POPULATION

District 19 (continued)

Watonwan County Subtotal 10,230
District 19 Subtotal 79,320

District 20

Blue Earth County

MCD: Butternut Valley Township 325
MCD: Cambria Township 260
MCD: Judson Township 554
MCD: Lake Crystal City 2,549
MCD: Lime Township (part) 0
MCD: Mankato City (part) 39,075
MCD: Mankato Township (part) 1,968
MCD: North Mankato City (2701347068) 0
MCD: Skyline City 289
MCD: South Bend Township 1,682

Blue Earth County Subtotal 46,702

Nicollet County

MCD: Belgrade Township 1,052
MCD: Bernadotte Township 278
MCD: Brighton Township 149
MCD: Courtland City 611
MCD: Courtland Township 630
MCD: Granby Township 246
MCD: Lafayette City 504
MCD: Lafayette Township 694
MCD: Lake Prairie Township 682
MCD: Mankato City (part) 0
MCD: New Sweden Township 297
MCD: Nicollet City 1,093
MCD: Nicollet Township 527
MCD: North Mankato City 13,394
MCD: Oshawa Township 502
MCD: Ridgely Township 115
MCD: St. Peter City 11,196
MCD: Traverse Township 334
MCD: West Newton Township 423

Nicollet County Subtotal 32,727

District 20 Subtotal 79,429

District 21

Blue Earth County

MCD: Amboy City 534
MCD: Beauford Township 406
MCD: Ceresco Township 239
MCD: Danville Township 240
MCD: Decoria Township 1,104
MCD: Garden City Township 689
MCD: Good Thunder City 583
MCD: Lincoln Township 200
MCD: Lyra Township 327
MCD: Mapleton City 1,756

POPULATION

District 21 (continued)

Blue Earth County (continued)	
MCD: Mapleton Township	310
MCD: Medo Township	364
MCD: Minnesota Lake City	4
MCD: Pemberton City	247
MCD: Pleasant Mound Township	214
MCD: Rapidan Township	1,101
MCD: Shelby Township	265
MCD: Sterling Township	296
MCD: Vernon Center City	332
MCD: Vernon Center Township	262
Blue Earth County Subtotal	9,473
Faribault County	14,553
Freeborn County	31,255
Martin County	20,840
Waseca County	
MCD: Byron Township	230
MCD: New Richland City	1,203
MCD: New Richland Township	443
MCD: Vivian Township	259
Waseca County Subtotal	2,135
Watonwan County	
MCD: Antrim Township	240
MCD: Fieldon Township	209
MCD: Lewisville City	250
MCD: South Branch Township	282
Watonwan County Subtotal	981
District 21 Subtotal	79,237

District 22

Blue Earth County	
MCD: Eagle Lake City	2,422
MCD: Jamestown Township	693
MCD: Le Ray Township	746
MCD: Lime Township <i>(part)</i>	1,395
MCD: Madison Lake City	1,017
MCD: Mankato City <i>(part)</i>	230
MCD: Mankato Township <i>(part)</i>	1
MCD: McPherson Township	466
MCD: St. Clair City	868
Blue Earth County Subtotal	7,838
Dodge County	
MCD: Blooming Prairie City	0
MCD: Claremont City	548
MCD: Claremont Township	461
MCD: Concord Township	574
MCD: Ellington Township	261
MCD: Ripley Township <i>(part)</i>	55

POPULATION

District 22 (continued)

Dodge County (continued)	
MCD: West Concord City	782
MCD: Westfield Township	451
Dodge County Subtotal	3,132
Le Sueur County	
MCD: Cleveland City	719
MCD: Cleveland Township	658
MCD: Cordova Township	471
MCD: Elysian City (2707919160)	650
MCD: Elysian Township	1,046
MCD: Kasota City	675
MCD: Kasota Township	1,581
MCD: Le Sueur City	4,048
MCD: Mankato City	4
MCD: Ottawa Township	283
MCD: Sharon Township	636
MCD: Tyrone Township	562
MCD: Washington Township	715
MCD: Waterville City	1,868
MCD: Waterville Township	716
Le Sueur County Subtotal	14,632
Nicollet County	
MCD: Mankato City (<i>part</i>)	0
Nicollet County Subtotal	0
Sibley County	
MCD: Le Sueur City (2714336746)	0
Sibley County Subtotal	0
Steele County	36,576
Waseca County	
MCD: Alton Township	434
MCD: Blooming Grove Township	525
MCD: Elysian City	2
MCD: Freedom Township	326
MCD: Iosco Township	550
MCD: Janesville City	2,256
MCD: Janesville Township	513
MCD: Otisco Township	599
MCD: St. Mary Township	460
MCD: Waldorf City	229
MCD: Waseca City	9,410
MCD: Wilton Township	365
MCD: Woodville Township	1,332
Waseca County Subtotal	17,001
District 22 Subtotal	79,179
District 23	
Fillmore County	20,866
Houston County	19,027

POPULATION

District 23 (continued)

Mower County	39,163
Winona County	
MCD: La Crescent City	0
Winona County Subtotal	0
District 23 Subtotal	79,056

District 24

Dodge County	
MCD: Ashland Township	319
MCD: Canisteo Township	654
MCD: Dodge Center City	2,670
MCD: Hayfield City	1,340
MCD: Hayfield Township	465
MCD: Kasson City	5,931
MCD: Mantorville City	1,197
MCD: Mantorville Township	1,926
MCD: Milton Township	734
MCD: Ripley Township (<i>part</i>)	140
MCD: Vernon Township	665
MCD: Wasioja Township	914
Dodge County Subtotal	16,955
Goodhue County	
MCD: Pine Island City (2704951136)	2,560
MCD: Pine Island Township (<i>part</i>)	10
Goodhue County Subtotal	2,570
Olmsted County	
MCD: Byron City	4,914
MCD: Cascade Township (<i>part</i>)	2,815
MCD: High Forest Township	976
MCD: Kalmar Township	1,046
MCD: New Haven Township	1,184
MCD: Oronoco City	1,300
MCD: Oronoco Township	2,220
MCD: Pine Island City	703
MCD: Rochester City (<i>part</i>)	35,540
MCD: Rochester Township (<i>part</i>)	1,574
MCD: Rock Dell Township	647
MCD: Salem Township	1,086
MCD: Stewartville City	5,916
Olmsted County Subtotal	59,921
District 24 Subtotal	79,446

District 25

Olmsted County	
MCD: Cascade Township (<i>part</i>)	0
MCD: Eyota City	1,977
MCD: Eyota Township	464
MCD: Haverhill Township	1,495
MCD: Marion Township	3,653
MCD: Rochester City (<i>part</i>)	71,229

POPULATION

District 25 (continued)

Olmsted County (continued)

MCD: Rochester Township (part) 55
MCD: Viola Township 589

Olmsted County Subtotal 79,462

District 25 Subtotal 79,462

District 26

Goodhue County

MCD: Bellechester City 133
MCD: Belvidere Township 462
MCD: Lake City 747

Goodhue County Subtotal 1,342

Olmsted County

MCD: Chatfield City 1,206
MCD: Dover City 735
MCD: Dover Township 389
MCD: Elmira Township 354
MCD: Farmington Township 444
MCD: Orion Township 592
MCD: Pleasant Grove Township 806
MCD: Quincy Township 339

Olmsted County Subtotal 4,865

Wabasha County 21,676

Winona County

MCD: Altura City 493
MCD: Dakota City 323
MCD: Dresbach Township 456
MCD: Elba City 152
MCD: Elba Township 311
MCD: Fremont Township 355
MCD: Goodview City 4,036
MCD: Hart Township 357
MCD: Hillsdale Township 912
MCD: Homer Township 1,356
MCD: Lewiston City 1,620
MCD: Minneiska City 50
MCD: Minnesota City 204
MCD: Mount Vernon Township 273
MCD: New Hartford Township 890
MCD: Norton Township 490
MCD: Pleasant Hill Township 531
MCD: Richmond Township 699
MCD: Rollingstone City 664
MCD: Rollingstone Township 701
MCD: Saratoga Township 618
MCD: St. Charles City 3,735
MCD: St. Charles Township 629
MCD: Stockton City 697
MCD: Utica City 291

Plan: Britton et al State Senate
Type: Minnesota State Senate

Administrator: Alan Weinblatt
User:

POPULATION

District 26 (continued)

Winona County (continued)	
MCD: Utica Township	639
MCD: Warren Township	651
MCD: Whitewater Township	198
MCD: Wilson Township	1,177
MCD: Winona City	27,592
MCD: Wiscoy Township	361
Winona County Subtotal	51,461
District 26 Subtotal	79,344

District 27

Dakota County	
MCD: Eureka Township	1,426
Dakota County Subtotal	1,426
Le Sueur County	
MCD: Derrynane Township	508
MCD: Heidelberg City	122
MCD: Kilkenny City	134
MCD: Kilkenny Township	404
MCD: Lanesburgh Township	2,035
MCD: Le Center City	2,499
MCD: Lexington Township	707
MCD: Montgomery City	2,956
MCD: Montgomery Township	665
MCD: New Prague City	3,041
Le Sueur County Subtotal	13,071
Rice County	
MCD: Cannon City Township	1,215
MCD: Erin Township	859
MCD: Faribault City	23,352
MCD: Forest Township	1,233
MCD: Lonsdale City	3,674
MCD: Morristown Township	697
MCD: Morristown Township (2713144296)	987
MCD: Shieldsville Township	1,137
MCD: Walcott Township	953
MCD: Warsaw Township	1,320
MCD: Webster Township	1,768
MCD: Wells Township	1,594
MCD: Wheatland Township	1,237
Rice County Subtotal	40,026
Scott County	
MCD: Belle Plaine City	6,661
MCD: Belle Plaine Township	878
MCD: Blakeley Township	418
MCD: Cedar Lake Township	2,779
MCD: Elko New Market City	4,110
MCD: Helena Township	1,648
MCD: New Market Township	3,440

Plan: Britton et al State Senate	Administrator: Alan Weinblatt
Type: Minnesota State Senate	User:

POPULATION

District 27 (continued)

Scott County (continued)	
MCD: New Prague City (2713945808)	4,280
MCD: St. Lawrence Township	483
Scott County Subtotal	4,763
District 27 Subtotal	79,220

District 28

Dakota County	
MCD: Castle Rock Township (<i>part</i>)	1,315
MCD: Douglas Township	716
MCD: Greenvale Township	803
MCD: Hampton City	689
MCD: Hampton Township	903
MCD: Marshan Township	1,106
MCD: Miesville City	125
MCD: New Trier City	112
MCD: Northfield City (2703746924)	1,147
MCD: Randolph City	436
MCD: Randolph Township	659
MCD: Ravenna Township	2,336
MCD: Sciota Township	414
MCD: Vermillion City	419
MCD: Vermillion Township	1,192
MCD: Waterford Township	497
Dakota County Subtotal	12,869
Goodhue County	
MCD: Belle Creek Township	501
MCD: Cannon Falls City	4,083
MCD: Cannon Falls Township	1,070
MCD: Cherry Grove Township	397
MCD: Dennison City (2704915706)	199
MCD: Featherstone Township	782
MCD: Florence Township	1,581
MCD: Goodhue City	1,176
MCD: Goodhue Township	525
MCD: Hay Creek Township	882
MCD: Holden Township	454
MCD: Kenyon City	1,815
MCD: Kenyon Township	393
MCD: Leon Township	885
MCD: Minneola Township	629
MCD: Pine Island Township (<i>part</i>)	541
MCD: Red Wing City	16,459
MCD: Roscoe Township	732
MCD: Stanton Township	1,130
MCD: Vasa Township	910
MCD: Wacouta Township	386
MCD: Wanamingo City	1,086
MCD: Wanamingo Township	456
MCD: Warsaw Township	607

Plan: Britton et al State Senate
Type: Minnesota State Senate

Administrator: Alan Weinblatt
User:

POPULATION

District 28 (continued)

Goodhue County (continued)

MCD: Welch Township 754
MCD: Zumbrota City 3,252
MCD: Zumbrota Township 586

Goodhue County Subtotal 42,271

Rice County

MCD: Bridgewater Township 1,772
MCD: Dennison City 13
MCD: Dundas City 1,367
MCD: Nerstrand City 295
MCD: Northfield City 18,860
MCD: Northfield Township 842
MCD: Richland Township 416
MCD: Wheeling Township 551

Rice County Subtotal 24,116

District 28 Subtotal 79,256

District 29

Sherburne County

MCD: Baldwin Township (part) 5,563
MCD: Becker City 4,538
MCD: Becker Township 4,842
MCD: Big Lake City 10,060
MCD: Big Lake Township 7,386
MCD: Blue Hill Township 2,176
MCD: Clear Lake City 545
MCD: Clear Lake Township 1,539
MCD: Elk River City 22,974
MCD: Haven Township (part) 652
MCD: Livonia Township 5,951
MCD: Orrock Township 3,451
MCD: Palmer Township 2,354
MCD: Santiago Township 1,895
MCD: St. Cloud City (part) 3
MCD: Zimmerman City 5,228

Sherburne County Subtotal 79,157

District 29 Subtotal 79,157

District 30

Anoka County

MCD: Bethel City 466
MCD: East Bethel City 11,626
MCD: Nowthen City 4,443
MCD: Oak Grove City (part) 7,498
MCD: St. Francis City 7,218

Anoka County Subtotal 31,251

Chisago County

MCD: Fish Lake Township 2,012

Chisago County Subtotal 2,012

Isanti County

37,816

Plan: Britton et al State Senate
Type: Minnesota State Senate

Administrator: Alan Weinblatt
User:

POPULATION

District 30 (continued)

Mille Lacs County	
MCD: Princeton City	4,648
MCD: Princeton Township	2,256
Mille Lacs County Subtotal	6,904
Sherburne County	
MCD: Baldwin Township (<i>part</i>)	1,176
MCD: Princeton City (2714152522)	50
Sherburne County Subtotal	1,226
District 30 Subtotal	79,209

District 31

Anoka County	
MCD: Columbus Township	3,914
MCD: Linwood Township	5,123
Anoka County Subtotal	9,037
Chisago County	
MCD: Amador Township	885
MCD: Center City	628
MCD: Chisago City	4,967
MCD: Chisago Lake Township	4,656
MCD: Franconia Township	1,805
MCD: Harris City	1,132
MCD: Lent Township	3,091
MCD: Lindstrom City	4,442
MCD: Nessel Township	1,951
MCD: North Branch City	10,125
MCD: Rush City	3,079
MCD: Rushseba Township	804
MCD: Shafer City	1,045
MCD: Shafer Township	1,048
MCD: Stacy City	1,456
MCD: Sunrise Township	1,994
MCD: Taylors Falls City	976
MCD: Wyoming City	7,791
Chisago County Subtotal	51,875
Washington County	
MCD: Forest Lake City	18,375
Washington County Subtotal	18,375
District 31 Subtotal	79,287

District 32

Carver County	
MCD: Watertown City	4,205
MCD: Watertown Township	1,204
Carver County Subtotal	5,409
Hennepin County	
MCD: Greenfield City	2,777
MCD: Independence City (<i>part</i>)	2,140
MCD: Rockford City (2705355006)	426
Hennepin County Subtotal	5,343

Plan: Britton et al State Senate
Type: Minnesota State Senate

Administrator: Alan Weinblatt
User:

POPULATION

District 32 (continued)

Stearns County	
MCD: Clearwater City	0
Stearns County Subtotal	0
Wright County	
MCD: Albion Township	1,255
MCD: Buffalo City	15,453
MCD: Buffalo Township	1,804
MCD: Chatham Township	1,302
MCD: Clearwater City (2717111800)	1,735
MCD: Clearwater Township	1,306
MCD: Delano City	5,464
MCD: Franklin Township	2,760
MCD: Maple Lake City	2,059
MCD: Maple Lake Township	2,048
MCD: Marysville Township	2,147
MCD: Monticello City	12,759
MCD: Monticello Township	3,181
MCD: Montrose City	2,847
MCD: Otsego City (part)	213
MCD: Rockford City	3,890
MCD: Rockford Township	3,194
MCD: Silver Creek Township	2,335
MCD: Waverly City	1,357
MCD: Woodland Township	1,082
Wright County Subtotal	68,191
District 32 Subtotal	78,943

District 33

Hennepin County	
MCD: Corcoran City	5,379
MCD: Hanover City (2705326990)	609
MCD: Hassan Township	2,600
MCD: Independence City (part)	1,364
MCD: Long Lake City	1,768
MCD: Loretto City	650
MCD: Maple Plain City	1,768
MCD: Medina City	4,892
MCD: Minnetrista City (part)	4,173
MCD: Orono City (part)	6,121
MCD: Rogers City	8,597
MCD: St. Bonifacius City	2,283
Hennepin County Subtotal	40,204
Wright County	
MCD: Albertville	7,044
MCD: Hanover City	2,329
MCD: Otsego City (part)	13,358
MCD: St. Michael City	16,399
Wright County Subtotal	39,130
District 33 Subtotal	79,334

District 34

Plan: Britton et al State Senate
Type: Minnesota State Senate

Administrator: Alan Weinblatt
User:

POPULATION

District 34 (continued)

Carver County	
MCD: Carver City	3,724
MCD: Chanhassen City	22,952
MCD: Chaska City	23,770
MCD: Dahlgren Township	1,331
MCD: Laketown Township	2,243
MCD: San Francisco Township	832
MCD: Victoria City	7,345
MCD: Waconia City	10,697
MCD: Waconia Township (part)	1,213
Carver County Subtotal	74,107
Hennepin County	
MCD: Chanhassen City (2705310918)	0
MCD: Eden Prairie City (part)	2,957
MCD: Minnetrista City (part)	2,211
Hennepin County Subtotal	5,168
District 34 Subtotal	79,275

District 35

Scott County	
MCD: Credit River Township	5,096
MCD: Jackson Township	1,464
MCD: Jordan City	5,470
MCD: Louisville Township	1,266
MCD: Prior Lake City	22,796
MCD: Sand Creek Township	1,521
MCD: Savage City (part)	707
MCD: Shakopee City	37,076
MCD: Spring Lake Township	3,631
Scott County Subtotal	79,027
District 35 Subtotal	79,027

District 36

Dakota County	
MCD: Castle Rock Township (part)	27
MCD: Empire Township (part)	2,394
MCD: Farmington City	21,086
MCD: Lakeville City	55,954
Dakota County Subtotal	79,461
District 36 Subtotal	79,461

District 37

Dakota County	
MCD: Apple Valley City	49,084
MCD: Burnsville City (part)	8,120
MCD: Coates City	161
MCD: Empire Township (part)	50
MCD: Rosemount City	21,874
Dakota County Subtotal	79,289
District 37 Subtotal	79,289

District 38

POPULATION

District 38 (continued)

Dakota County	
MCD: Hastings City	22,172
MCD: Nininger Township	950
Dakota County Subtotal	23,122
Washington County	
MCD: Afton City	2,886
MCD: Cottage Grove City	34,589
MCD: Denmark Township	1,737
MCD: Grey Cloud Island Township	289
MCD: Hastings City (2716327530)	0
MCD: Lake St. Croix Beach City	1,051
MCD: Lakeland City	1,796
MCD: Lakeland Shores City	311
MCD: Newport City	3,435
MCD: St. Marys Point City	368
MCD: St. Paul Park City	5,279
MCD: West Lakeland Township	4,046
MCD: Woodbury City (part)	457
Washington County Subtotal	56,244
District 38 Subtotal	79,366

District 39

Dakota County	
MCD: Eagan City (part)	59
MCD: Inver Grove Heights City (part)	29,516
MCD: Lilydale City	623
MCD: Mendota Heights City (part)	8,941
MCD: South St. Paul City	20,160
MCD: Sunfish Lake City	521
MCD: West St. Paul City	19,540
Dakota County Subtotal	79,360
District 39 Subtotal	79,360

District 40

Dakota County	
MCD: Burnsville City (part)	8,588
MCD: Eagan City (part)	64,147
MCD: Inver Grove Heights City (part)	4,364
MCD: Mendota City	198
MCD: Mendota Heights City (part)	2,130
Dakota County Subtotal	79,427
District 40 Subtotal	79,427

District 41

Dakota County	
MCD: Burnsville City (part)	43,598
Dakota County Subtotal	43,598
Hennepin County	
MCD: Bloomington City (part)	9,484
Hennepin County Subtotal	9,484
Scott County	

Plan: Britton et al State Senate
Type: Minnesota State Senate

Administrator: Alan Weinblatt
User:

POPULATION

District 41 (continued)

Scott County (continued)	
MCD: Savage City <i>(part)</i>	26,204
Scott County Subtotal	26,204
District 41 Subtotal	79,286

District 42

Ramsey County	
MCD: Maplewood City <i>(part)</i>	9,038
Ramsey County Subtotal	9,038
Washington County	
MCD: Landfall City	686
MCD: Oakdale City <i>(part)</i>	7,824
MCD: Woodbury City <i>(part)</i>	61,504
Washington County Subtotal	70,014
District 42 Subtotal	79,052

District 43

Ramsey County	
MCD: White Bear Lake City <i>(part)</i>	0
MCD: White Bear Township <i>(part)</i>	5,503
Ramsey County Subtotal	5,503
Washington County	
MCD: Bayport City	3,471
MCD: Baytown Township	1,723
MCD: Birchwood Village City	870
MCD: Dellwood City	1,063
MCD: Grant City	4,096
MCD: Hugo City	13,332
MCD: Lake Elmo City	8,069
MCD: Mahtomedi City	7,676
MCD: Marine on St. Croix City	689
MCD: May Township	2,776
MCD: Oak Park Heights City	4,339
MCD: Pine Springs City	408
MCD: Scandia City	3,936
MCD: Stillwater City	18,225
MCD: Stillwater Township	2,366
MCD: Willernie City	507
Washington County Subtotal	73,546
District 43 Subtotal	79,049

District 44

Anoka County	
MCD: Andover City	30,598
MCD: Anoka City	17,142
MCD: Coon Rapids City <i>(part)</i>	3,134
MCD: Ham Lake City <i>(part)</i>	4,232
MCD: Oak Grove City <i>(part)</i>	533
MCD: Ramsey City	23,668
Anoka County Subtotal	79,307
District 44 Subtotal	79,307

POPULATION

District 45

Anoka County	
MCD: Blaine City (2700306382)	57,186
MCD: Circle Pines City	4,918
MCD: Ham Lake City (<i>part</i>)	11,064
MCD: Lexington City	2,049
MCD: Spring Lake Park City (<i>part</i>)	3,678
Anoka County Subtotal	78,895
Ramsey County	
MCD: Blaine City	0
MCD: Spring Lake Park City	178
Ramsey County Subtotal	178
District 45 Subtotal	79,073

District 46

Anoka County	
MCD: Centerville City	3,792
MCD: Lino Lakes City	20,216
Anoka County Subtotal	24,008
Ramsey County	
MCD: Arden Hills City (<i>part</i>)	2,830
MCD: Gem Lake City	393
MCD: Little Canada City (<i>part</i>)	861
MCD: Mounds View City	12,155
MCD: North Oaks City	4,469
MCD: Shoreview City (<i>part</i>)	19,633
MCD: Vadnais Heights City	12,302
MCD: White Bear Township (<i>part</i>)	2,421
Ramsey County Subtotal	55,064
District 46 Subtotal	79,072

District 47

Hennepin County	
MCD: Champlin City	23,089
MCD: Dayton City	4,617
MCD: Maple Grove City (<i>part</i>)	51,428
Hennepin County Subtotal	79,134
Wright County	
MCD: Dayton City (2717115022)	54
Wright County Subtotal	54
District 47 Subtotal	79,188

District 48

Hennepin County	
MCD: Brooklyn Park City (<i>part</i>)	66,743
MCD: Maple Grove City (<i>part</i>)	10,139
MCD: Osseo City	2,430
Hennepin County Subtotal	79,312
District 48 Subtotal	79,312

District 49

Anoka County	
--------------	--

POPULATION

District 49 (continued)

Anoka County (continued)	
MCD: Coon Rapids City (part)	58,342
MCD: Fridley City (part)	18,195
MCD: Spring Lake Park City (part)	2,556
Anoka County Subtotal	79,093
District 49 Subtotal	79,093

District 50

Hennepin County	
MCD: Medicine Lake City	371
MCD: New Hope City (part)	16,263
MCD: Plymouth City (part)	62,326
Hennepin County Subtotal	78,960
District 50 Subtotal	78,960

District 51

Hennepin County	
MCD: Deephaven City	3,642
MCD: Excelsior City	2,188
MCD: Greenwood City	688
MCD: Minnetonka Beach City	539
MCD: Minnetonka City (part)	38,651
MCD: Mound City	9,052
MCD: Orono City (part)	1,316
MCD: Plymouth City (part)	8,250
MCD: Shorewood City	7,307
MCD: Spring Park City	1,669
MCD: Tonka Bay City	1,475
MCD: Wayzata City	3,688
MCD: Woodland City	437
Hennepin County Subtotal	78,902
District 51 Subtotal	78,902

District 52

Hennepin County	
MCD: Bloomington City (part)	5,584
MCD: Eden Prairie City (part)	57,840
MCD: Edina City (part)	4,398
MCD: Minnetonka City (part)	11,083
Hennepin County Subtotal	78,905
District 52 Subtotal	78,905

District 53

Hennepin County	
MCD: Bloomington City (part)	67,825
MCD: Fort Snelling Unorganized	149
MCD: Richfield City (part)	10,982
Hennepin County Subtotal	78,956
District 53 Subtotal	78,956

District 54

Hennepin County	
MCD: Brooklyn Center City	30,104

POPULATION

District 54 (continued)

Hennepin County (continued)	
MCD: Brooklyn Park City (part)	9,038
MCD: Crystal City (part)	21,517
MCD: Minneapolis City (part)	505
MCD: New Hope City (part)	4,076
MCD: Robbinsdale City	13,953
Hennepin County Subtotal	79,193
District 54 Subtotal	79,193

District 55

Hennepin County	
MCD: Crystal City (part)	634
MCD: Golden Valley City	20,371
MCD: Hopkins City	17,591
MCD: St. Louis Park City (part)	40,345
Hennepin County Subtotal	78,941
District 55 Subtotal	78,941

District 56

Hennepin County	
MCD: Edina City (part)	43,543
MCD: Minneapolis City (part)	6,230
MCD: Richfield City (part)	24,246
MCD: St. Louis Park City (part)	4,905
Hennepin County Subtotal	78,924
District 56 Subtotal	78,924

District 57

Ramsey County	
MCD: Maplewood City (part)	21,055
MCD: North St. Paul City	11,460
MCD: White Bear Lake City (part)	23,394
MCD: White Bear Township (part)	3,025
Ramsey County Subtotal	58,934
Washington County	
MCD: Oakdale City (part)	19,554
MCD: White Bear Lake City	403
Washington County Subtotal	19,957
District 57 Subtotal	78,891

District 58

Anoka County	
MCD: Columbia Heights City (part)	8,504
MCD: Fridley City (part)	9,013
MCD: Hilltop City	744
Anoka County Subtotal	18,261
Ramsey County	
MCD: Arden Hills City (part)	6,722
MCD: New Brighton City	21,456
MCD: Roseville City (part)	27,206
MCD: Shoreview City (part)	5,410
Ramsey County Subtotal	60,794

POPULATION

District 58 Subtotal **79,055**

District 59

Anoka County	
MCD: Columbia Heights City (<i>part</i>)	10,992
Anoka County Subtotal	10,992
Hennepin County	
MCD: Minneapolis City (<i>part</i>)	59,703
MCD: St. Anthony City (2705356680)	5,156
Hennepin County Subtotal	64,859
Ramsey County	
MCD: St. Anthony City	3,070
Ramsey County Subtotal	3,070
District 59 Subtotal	78,921

District 60

Hennepin County	
MCD: Minneapolis City (<i>part</i>)	78,921
Hennepin County Subtotal	78,921
District 60 Subtotal	78,921

District 61

Hennepin County	
MCD: Minneapolis City (<i>part</i>)	79,038
Hennepin County Subtotal	79,038
District 61 Subtotal	79,038

District 62

Hennepin County	
MCD: Minneapolis City (<i>part</i>)	79,070
Hennepin County Subtotal	79,070
District 62 Subtotal	79,070

District 63

Hennepin County	
MCD: Minneapolis City (<i>part</i>)	79,111
Hennepin County Subtotal	79,111
District 63 Subtotal	79,111

District 64

Ramsey County	
MCD: St. Paul City (<i>part</i>)	79,213
Ramsey County Subtotal	79,213
District 64 Subtotal	79,213

District 65

Ramsey County	
MCD: St. Paul City (<i>part</i>)	79,063
Ramsey County Subtotal	79,063
District 65 Subtotal	79,063

District 66

Ramsey County	
MCD: Falcon Heights City	5,321
MCD: Lauderdale City	2,379
MCD: Little Canada City (<i>part</i>)	8,912

Plan: Britton et al State Senate	Administrator: Alan Weinblatt
Type: Minnesota State Senate	User:

POPULATION

District 66 (continued)

Ramsey County (continued)	
MCD: Maplewood City (<i>part</i>)	7,925
MCD: Roseville City (<i>part</i>)	6,454
MCD: St. Paul City (<i>part</i>)	47,876
Ramsey County Subtotal	78,867
District 66 Subtotal	78,867

District 67

Ramsey County	
MCD: St. Paul City (<i>part</i>)	78,916
Ramsey County Subtotal	78,916
District 67 Subtotal	78,916

State totals	5,303,925
---------------------	------------------

Plan: Britton et al State Senate
Plan Type: Minnesota State Senate

Administrator: Alan Weinblatt
User:

Contiguity Report

Tuesday, November 15, 2011

10:35 PM

DISTRICT	Number of Distinct Areas
01	1
02	1
03	1
04	1
05	1
06	1
07	1
08	1
09	1
10	1
11	1
12	1
13	1
14	1
15	1
16	1
17	1
18	1
19	1
20	1
21	1
22	1
23	1
24	1
25	1
26	1
27	1
28	1
29	1
30	1
31	1
32	1
33	1
34	1
35	1
36	1
37	1
38	1
39	1
40	1
41	1
42	1
43	1
44	1
45	1
46	1
47	1

Plan: Britton et al State Senate Administrator: Alan Weinblatt
Type: Minnesota State Senate User:

DISTRICT	Number of Distinct Areas
48	1
49	1
50	1
51	1
52	1
53	1
54	1
55	1
56	1
57	1
58	1
59	1
60	1
61	1
62	1
63	1
64	1
65	1
66	1
67	1

Plan Name: Britton et al State Senate
 Plan Type: Minnesota State Senate
 Date: 11/15/2011
 Time: 10:35:06PM
 Administrator: Alan Weinblatt

Measures of Compactness

11/15/2011

Sum	N/A	N/A	10,066.62	N/A	N/A	N/A	N/A	N/A
Min	0.25	1.28	N/A	0.18	0.26	0.38	0.16	0.23
Max	0.69	2.18	N/A	0.57	106.20	0.99	0.90	0.71
Mean	0.43	1.57	N/A	0.39	14.17	0.78	0.44	0.40
Std. Dev.	0.09	0.19	N/A	0.09	21.55	0.14	0.15	0.11

DISTRICT	Reock	Schwartzberg	Perimeter	Polsby-Popper	Length-Width	Population Polygon	Population Circle	Ehrenburg
01	0.57	1.30	494.86	0.39	4.60	0.98	0.90	0.51
02	0.34	1.66	541.38	0.35	78.47	0.89	0.43	0.34
03	0.29	1.79	583.38	0.30	106.20	0.73	0.16	0.25
04	0.42	1.41	255.71	0.49	29.47	0.93	0.32	0.42
05	0.40	1.82	740.01	0.25	31.25	0.38	0.33	0.31
06	0.25	2.18	70.25	0.18	2.52	0.86	0.79	0.31
07	0.35	1.66	426.79	0.31	32.52	0.81	0.30	0.25
08	0.29	1.75	452.04	0.22	71.15	0.69	0.40	0.25
09	0.42	1.60	268.07	0.39	17.91	0.87	0.57	0.45
10	0.54	1.37	227.97	0.50	9.47	0.92	0.63	0.53
11	0.37	1.52	313.88	0.40	5.78	0.83	0.34	0.33
12	0.40	1.81	365.56	0.30	5.81	0.62	0.36	0.23
13	0.53	1.50	188.21	0.43	1.63	0.81	0.40	0.46
14	0.49	1.64	65.67	0.35	5.09	0.94	0.81	0.42
15	0.46	1.83	236.84	0.28	17.38	0.50	0.29	0.37
16	0.44	1.49	313.18	0.44	36.98	0.93	0.50	0.48
17	0.36	1.58	369.05	0.32	43.20	0.84	0.41	0.32
18	0.39	1.39	262.21	0.41	48.51	0.88	0.32	0.43
19	0.38	1.47	321.69	0.46	56.05	0.93	0.51	0.48
20	0.31	1.64	172.20	0.26	19.51	0.80	0.60	0.43
21	0.42	1.41	269.76	0.50	48.09	0.89	0.35	0.42
22	0.36	1.79	241.42	0.28	12.99	0.50	0.24	0.28
23	0.30	1.41	234.15	0.49	67.27	0.97	0.26	0.23
24	0.61	1.49	129.38	0.42	1.82	0.57	0.49	0.51
25	0.54	1.42	68.29	0.44	3.06	0.83	0.67	0.71
26	0.32	1.62	221.29	0.37	18.73	0.46	0.33	0.33
27	0.47	1.56	164.28	0.36	2.77	0.72	0.41	0.47
28	0.54	1.47	184.23	0.43	13.29	0.70	0.51	0.65
29	0.41	1.44	108.46	0.45	7.99	0.86	0.40	0.50
30	0.69	1.38	126.64	0.53	0.28	0.82	0.59	0.54
31	0.45	1.54	129.38	0.39	11.85	0.92	0.53	0.41
32	0.38	1.80	146.38	0.28	13.05	0.73	0.35	0.30
33	0.32	1.87	102.88	0.27	16.48	0.73	0.19	0.27
34	0.46	1.53	81.76	0.35	1.35	0.75	0.46	0.38
35	0.63	1.28	62.85	0.50	3.95	0.83	0.69	0.62
36	0.44	1.35	44.22	0.50	7.44	0.99	0.45	0.36
37	0.33	1.39	39.82	0.50	10.13	0.89	0.33	0.32
38	0.42	1.57	71.89	0.37	6.75	0.57	0.31	0.42
39	0.44	1.32	31.84	0.56	2.84	0.92	0.52	0.49
40	0.43	1.47	37.40	0.43	3.09	0.90	0.42	0.50

Political Subdivisions Split Between Districts

Number of subdivisions split into more than one district:

County	41
County Subdivision	60
Voting District	90

Number of times a subdivision is split into more than one district:

County	97
County Subdivision	70
Voting District	91

Number of splits involving no population:

County	4
County Subdivision	6
Voting District	8

County	County Subdivision	Voting District	District	Population
<i>Split Counties:</i>				
Anoka			30	31,251
Anoka			31	9,037
Anoka			44	79,307
Anoka			45	78,895
Anoka			46	24,008
Anoka			49	79,093
Anoka			58	18,261
Anoka			59	10,992
Becker			07	31,465
Becker			09	1,039
Benton			13	32,538
Benton			14	5,913
Big Stone			08	2,348
Big Stone			16	2,921
Blue Earth			20	46,702
Blue Earth			21	9,473
Blue Earth			22	7,838
Carlton			04	15,203
Carlton			05	6,153
Carlton			11	14,030
Carver			18	11,526
Carver			32	5,409
Carver			34	74,107
Cass			02	8,936
Cass			03	5,525
Cass			07	434
Cass			10	13,672
Chisago			30	2,012
Chisago			31	51,875
Clearwater			02	8,055

Plan Name: Britton et al State Senate
 Plan Type: Minnesota State Senate

Administrator: Alan Weinblatt
 User:

DISTRICT	Reock	Schwartzberg	Perimeter	Polsby-Popper	Length-Width	Population Polygon	Population Circle	Ehrenburg
41	0.56	1.47	33.11	0.45	2.20	0.86	0.55	0.52
42	0.55	1.29	30.96	0.57	0.86	0.97	0.70	0.57
43	0.43	1.54	83.57	0.40	8.74	0.61	0.37	0.43
44	0.50	1.35	44.49	0.54	3.85	0.82	0.49	0.43
45	0.41	1.38	39.99	0.51	6.84	0.89	0.42	0.44
46	0.50	1.65	52.36	0.34	2.46	0.70	0.47	0.37
47	0.42	1.56	44.43	0.39	2.81	0.81	0.44	0.48
48	0.52	1.52	31.50	0.42	2.91	0.70	0.43	0.48
49	0.34	1.67	31.96	0.35	2.81	0.64	0.34	0.42
50	0.50	1.40	29.69	0.49	1.39	0.86	0.52	0.50
51	0.34	1.95	55.74	0.24	6.93	0.71	0.36	0.28
52	0.63	1.41	35.80	0.45	0.87	0.85	0.66	0.50
53	0.32	1.63	38.28	0.33	3.61	0.68	0.24	0.27
54	0.43	1.80	28.72	0.30	0.26	0.69	0.43	0.26
55	0.40	1.63	29.59	0.35	2.21	0.83	0.40	0.41
56	0.40	1.68	27.50	0.34	2.19	0.65	0.35	0.30
57	0.43	1.86	38.11	0.28	3.66	0.73	0.52	0.27
58	0.44	1.69	34.49	0.34	1.75	0.64	0.36	0.34
59	0.39	1.44	20.60	0.47	2.97	0.89	0.36	0.56
60	0.39	1.63	21.21	0.37	1.19	0.72	0.44	0.28
61	0.52	1.36	12.21	0.54	1.45	0.92	0.62	0.44
62	0.43	1.60	19.50	0.39	1.80	0.59	0.39	0.30
63	0.40	1.74	23.44	0.30	1.59	0.66	0.33	0.32
64	0.51	1.37	19.17	0.51	0.87	0.88	0.53	0.63
65	0.50	1.62	22.05	0.37	0.52	0.78	0.49	0.33
66	0.36	1.89	30.80	0.28	2.76	0.68	0.31	0.28
67	0.35	1.44	22.09	0.46	2.97	0.89	0.38	0.36

County	County Subdivision	Voting District	District	Population
Clearwater			07	640
Crow Wing			03	4,111
Crow Wing			10	58,389
Dakota			27	1,426
Dakota			28	12,869
Dakota			36	79,461
Dakota			37	79,289
Dakota			38	23,122
Dakota			39	79,360
Dakota			40	79,427
Dakota			41	43,598
Dodge			22	3,132
Dodge			24	16,955
Douglas			09	29,363
Douglas			12	6,646
Goodhue			24	2,570
Goodhue			26	1,342
Goodhue			28	42,271
Hennepin			32	5,343
Hennepin			33	40,204
Hennepin			34	5,168
Hennepin			41	9,484
Hennepin			47	79,134
Hennepin			48	79,312
Hennepin			50	78,960
Hennepin			51	78,902
Hennepin			52	78,905
Hennepin			53	78,956
Hennepin			54	79,193
Hennepin			55	78,941
Hennepin			56	78,924
Hennepin			59	64,859
Hennepin			60	78,921
Hennepin			61	79,038
Hennepin			62	79,070
Hennepin			63	79,111
Hubbard			02	8,338
Hubbard			07	12,090
Itasca			02	5,376
Itasca			03	39,682
Kandiyohi			12	4,412
Kandiyohi			16	37,827
Le Sueur			22	14,632
Le Sueur			27	13,071
Meeker			15	21,595
Meeker			16	1,705
Mille Lacs			11	19,193
Mille Lacs			30	6,904
Morrison			10	7,188

County	County Subdivision	Voting District	District	Population
Morrison			13	26,010
Nicollet			20	32,727
Nicollet			22	0
Olmsted			24	59,921
Olmsted			25	79,462
Olmsted			26	4,865
Otter Tail			07	8,405
Otter Tail			09	48,898
Pipestone			17	2,249
Pipestone			19	7,347
Ramsey			42	9,038
Ramsey			43	5,503
Ramsey			45	178
Ramsey			46	55,064
Ramsey			57	58,934
Ramsey			58	60,794
Ramsey			59	3,070
Ramsey			64	79,213
Ramsey			65	79,063
Ramsey			66	78,867
Ramsey			67	78,916
Rice			27	40,026
Rice			28	24,116
Scott			27	24,697
Scott			35	79,027
Scott			41	26,204
Sherburne			14	8,116
Sherburne			29	79,157
Sherburne			30	1,226
Sibley			18	15,226
Sibley			22	0
St. Louis			03	319
St. Louis			04	63,916
St. Louis			05	56,833
St. Louis			06	79,158
Stearns			12	24,343
Stearns			13	20,796
Stearns			14	65,151
Stearns			15	40,352
Stearns			32	0
Stevens			08	1,793
Stevens			12	7,933
Waseca			21	2,135
Waseca			22	17,001
Washington			31	18,375
Washington			38	56,244
Washington			42	70,014
Washington			43	73,546
Washington			57	19,957

County	County Subdivision	Voting District	District	Population
Watonwan			19	10,230
Watonwan			21	981
Winona			23	0
Winona			26	51,461
Wright			15	17,325
Wright			32	68,191
Wright			33	39,130
Wright			47	54
Yellow Medicine			16	7,203
Yellow Medicine			17	3,235

Split MCDs:

Anoka	Columbia Heights City		58	8,504
Anoka	Columbia Heights City		59	10,992
Anoka	Coon Rapids City		44	3,134
Anoka	Coon Rapids City		49	58,342
Anoka	Fridley City		49	18,195
Anoka	Fridley City		58	9,013
Anoka	Ham Lake City		44	4,232
Anoka	Ham Lake City		45	11,064
Anoka	Oak Grove City		30	7,498
Anoka	Oak Grove City		44	533
Anoka	Spring Lake Park City		45	3,678
Anoka	Spring Lake Park City		49	2,556
Benton	Minden Township		13	1,556
Benton	Minden Township		14	108
Benton	St. Cloud City		13	591
Benton	St. Cloud City		14	5,805
Blue Earth	Lime Township		20	0
Blue Earth	Lime Township		22	1,395
Blue Earth	Mankato City-2		20	39,075
Blue Earth	Mankato City-2		22	230
Blue Earth	Mankato Township		20	1,968
Blue Earth	Mankato Township		22	1
Carlton	North Carlton Unorganized		04	582
Carlton	North Carlton Unorganized		11	400
Carlton	Twin Lakes Township		04	193
Carlton	Twin Lakes Township		11	1,915
Carver	Waconia Township		18	15
Carver	Waconia Township		34	1,213
Dakota	Burnsville City		37	8,120
Dakota	Burnsville City		40	8,588
Dakota	Burnsville City		41	43,598
Dakota	Castle Rock Township		28	1,315
Dakota	Castle Rock Township		36	27
Dakota	Eagan City		39	59
Dakota	Eagan City		40	64,147
Dakota	Empire Township		36	2,394
Dakota	Empire Township		37	50

County	County Subdivision	Voting District	District	Population
Dakota	Inver Grove Heights City		39	29,516
Dakota	Inver Grove Heights City		40	4,364
Dakota	Mendota Heights City		39	8,941
Dakota	Mendota Heights City		40	2,130
Dodge	Ripley Township		22	55
Dodge	Ripley Township		24	140
Goodhue	Pine Island Township		24	10
Goodhue	Pine Island Township		28	541
Hennepin	Bloomington City		41	9,484
Hennepin	Bloomington City		52	5,584
Hennepin	Bloomington City		53	67,825
Hennepin	Brooklyn Park City		48	66,743
Hennepin	Brooklyn Park City		54	9,038
Hennepin	Crystal City		54	21,517
Hennepin	Crystal City		55	634
Hennepin	Eden Prairie City		34	2,957
Hennepin	Eden Prairie City		52	57,840
Hennepin	Edina City		52	4,398
Hennepin	Edina City		56	43,543
Hennepin	Independence City		32	2,140
Hennepin	Independence City		33	1,364
Hennepin	Maple Grove City		47	51,428
Hennepin	Maple Grove City		48	10,139
Hennepin	Minneapolis City		54	505
Hennepin	Minneapolis City		56	6,230
Hennepin	Minneapolis City		59	59,703
Hennepin	Minneapolis City		60	78,921
Hennepin	Minneapolis City		61	79,038
Hennepin	Minneapolis City		62	79,070
Hennepin	Minneapolis City		63	79,111
Hennepin	Minnetonka City		51	38,651
Hennepin	Minnetonka City		52	11,083
Hennepin	Minnetrista City		33	4,173
Hennepin	Minnetrista City		34	2,211
Hennepin	New Hope City		50	16,263
Hennepin	New Hope City		54	4,076
Hennepin	Orono City		33	6,121
Hennepin	Orono City		51	1,316
Hennepin	Plymouth City		50	62,326
Hennepin	Plymouth City		51	8,250
Hennepin	Richfield City		53	10,982
Hennepin	Richfield City		56	24,246
Hennepin	St. Louis Park City		55	40,345
Hennepin	St. Louis Park City		56	4,905
Nicollet	Mankato City		20	0
Nicollet	Mankato City		22	0
Olmsted	Cascade Township		24	2,815
Olmsted	Cascade Township		25	0
Olmsted	Rochester City		24	35,540


County	County Subdivision	Voting District	District	Population
Olmsted	Rochester City		25	71,229
Olmsted	Rochester Township		24	1,574
Olmsted	Rochester Township		25	55
Ramsey	Arden Hills City		46	2,830
Ramsey	Arden Hills City		58	6,722
Ramsey	Little Canada City		46	861
Ramsey	Little Canada City		66	8,912
Ramsey	Maplewood City		42	9,038
Ramsey	Maplewood City		57	21,055
Ramsey	Maplewood City		66	7,925
Ramsey	Roseville City		58	27,206
Ramsey	Roseville City		66	6,454
Ramsey	Shoreview City		46	19,633
Ramsey	Shoreview City		58	5,410
Ramsey	St. Paul City		64	79,213
Ramsey	St. Paul City		65	79,063
Ramsey	St. Paul City		66	47,876
Ramsey	St. Paul City		67	78,916
Ramsey	White Bear Lake City		43	0
Ramsey	White Bear Lake City		57	23,394
Ramsey	White Bear Township		43	5,503
Ramsey	White Bear Township		46	2,421
Ramsey	White Bear Township		57	3,025
Scott	Savage City		35	707
Scott	Savage City		41	26,204
Sherburne	Baldwin Township		29	5,563
Sherburne	Baldwin Township		30	1,176
Sherburne	Haven Township		14	1,334
Sherburne	Haven Township		29	652
Sherburne	St. Cloud City-2		14	6,782
Sherburne	St. Cloud City-2		29	3
St. Louis	Duluth City		05	7,107
St. Louis	Duluth City		06	79,158
Stearns	St. Joseph Township		14	10
Stearns	St. Joseph Township		15	1,914
Stearns	Waite Park City		14	6,715
Stearns	Waite Park City		15	0
Washington	Oakdale City		42	7,824
Washington	Oakdale City		57	19,554
Washington	Woodbury City		38	457
Washington	Woodbury City		42	61,504
Wright	Otsego City		32	213
Wright	Otsego City		33	13,358
<i>Split VTDs:</i>				
Anoka	Columbia Heights City	Columbia Heights P-4	58	1,962
Anoka	Columbia Heights City	Columbia Heights P-4	59	834
Anoka	Fridley City	Fridley W-2 P-2	49	1,495
Anoka	Fridley City	Fridley W-2 P-2	58	484

County	County Subdivision	Voting District	District	Population
Anoka	Fridley City	Fridley W-3 P-4	49	418
Anoka	Fridley City	Fridley W-3 P-4	58	1,670
Anoka	Oak Grove City	Oak Grove P-1	30	2,250
Anoka	Oak Grove City	Oak Grove P-1	44	533
Benton	St. Cloud City	St Cloud W-2 P-4	13	270
Benton	St. Cloud City	St Cloud W-2 P-4	14	1,576
Blue Earth	Lime Township	Lime Twp.	20	0
Blue Earth	Lime Township	Lime Twp.	22	1,395
Blue Earth	Mankato City-2	Mankato W-2 P-2	20	3,513
Blue Earth	Mankato City-2	Mankato W-2 P-2	22	3
Blue Earth	Mankato Township	Mankato Twp.	20	1,968
Blue Earth	Mankato Township	Mankato Twp.	22	1
Carlton	North Carlton Unorganized	Corona Unorg.	04	0
Carlton	North Carlton Unorganized	Corona Unorg.	11	167
Carlton	North Carlton Unorganized	Sawyer Unorg.	04	195
Carlton	North Carlton Unorganized	Sawyer Unorg.	11	233
Carlton	Twin Lakes Township	Twin Lakes Twp.	04	193
Carlton	Twin Lakes Township	Twin Lakes Twp.	11	1,915
Carver	Waconia Township	Waconia Twp.	18	15
Carver	Waconia Township	Waconia Twp.	34	1,213
Dakota	Burnsville City	Burnsville P-13	37	1,190
Dakota	Burnsville City	Burnsville P-13	41	2,314
Dakota	Burnsville City	Burnsville P-5	40	636
Dakota	Burnsville City	Burnsville P-5	41	2,884
Dakota	Castle Rock Township	Castle Rock Twp.	28	1,315
Dakota	Castle Rock Township	Castle Rock Twp.	36	27
Dakota	Eagan City	Eagan P-1	39	11
Dakota	Eagan City	Eagan P-1	40	1,193
Dakota	Eagan City	Eagan P-3	39	48
Dakota	Eagan City	Eagan P-3	40	3,391
Dakota	Empire Township	Empire Twp.	36	2,394
Dakota	Empire Township	Empire Twp.	37	50
Dakota	Inver Grove Heights City	Inver Grove Heights P-2	39	160
Dakota	Inver Grove Heights City	Inver Grove Heights P-2	40	4,364
Dakota	Mendota Heights City	Mendota Heights P-2	39	1,674
Dakota	Mendota Heights City	Mendota Heights P-2	40	475
Dakota	Mendota Heights City	Mendota Heights P-3	39	118
Dakota	Mendota Heights City	Mendota Heights P-3	40	1,655
Dodge	Ripley Township	Ripley Twp.	22	55
Dodge	Ripley Township	Ripley Twp.	24	140
Goodhue	Pine Island Township	Pine Island Twp.	24	10
Goodhue	Pine Island Township	Pine Island Twp.	28	541
Hennepin	Bloomington City	Bloomington W-1 P-10	41	677
Hennepin	Bloomington City	Bloomington W-1 P-10	53	2,360
Hennepin	Bloomington City	Bloomington W-2 P-13	41	584
Hennepin	Bloomington City	Bloomington W-2 P-13	53	1,742
Hennepin	Bloomington City	Bloomington W-3 P-17	52	1,640
Hennepin	Bloomington City	Bloomington W-3 P-17	53	167
Hennepin	Brooklyn Park City	Brooklyn Park W-W P-1	48	830

County	County Subdivision	Voting District	District	Population
Hennepin	Brooklyn Park City	Brooklyn Park W-W P-1	54	1,504
Hennepin	Crystal City	Crystal W-1 P-1	54	2,653
Hennepin	Crystal City	Crystal W-1 P-1	55	634
Hennepin	Eden Prairie City	Eden Prairie P-5	34	2,957
Hennepin	Eden Prairie City	Eden Prairie P-5	52	110
Hennepin	Edina City	Edina P-10	52	1,986
Hennepin	Edina City	Edina P-10	56	283
Hennepin	Independence City	Independence P-1	32	2,140
Hennepin	Independence City	Independence P-1	33	1,364
Hennepin	Maple Grove City	Maple Grove P-1	47	287
Hennepin	Maple Grove City	Maple Grove P-1	48	1,839
Hennepin	Maple Grove City	Maple Grove P-15	47	1,678
Hennepin	Maple Grove City	Maple Grove P-15	48	877
Hennepin	Minneapolis City	Minneapolis W-10 P-7	61	906
Hennepin	Minneapolis City	Minneapolis W-10 P-7	62	1,625
Hennepin	Minneapolis City	Minneapolis W-11 P-4	56	2,660
Hennepin	Minneapolis City	Minneapolis W-11 P-4	62	625
Hennepin	Minneapolis City	Minneapolis W-4 P-1	54	505
Hennepin	Minneapolis City	Minneapolis W-4 P-1	60	2,526
Hennepin	Minneapolis City	Minneapolis W-7 P-1	60	1,862
Hennepin	Minneapolis City	Minneapolis W-7 P-1	62	639
Hennepin	Minneapolis City	Minneapolis W-7 P-9	60	113
Hennepin	Minneapolis City	Minneapolis W-7 P-9	62	2,562
Hennepin	Minnetonka City	Minnetonka W-4 P-D	51	89
Hennepin	Minnetonka City	Minnetonka W-4 P-D	52	1,826
Hennepin	Minnetrissa City	Minnetrissa P-1	33	2,268
Hennepin	Minnetrissa City	Minnetrissa P-1	34	425
Hennepin	Minnetrissa City	Minnetrissa P-2	33	1,905
Hennepin	Minnetrissa City	Minnetrissa P-2	34	1,786
Hennepin	New Hope City	New Hope P-5	50	961
Hennepin	New Hope City	New Hope P-5	54	1,470
Hennepin	New Hope City	New Hope P-6	50	1,626
Hennepin	New Hope City	New Hope P-6	54	188
Hennepin	New Hope City	New Hope P-8	50	2,333
Hennepin	New Hope City	New Hope P-8	54	381
Hennepin	Plymouth City	Plymouth W-3 P-18	50	333
Hennepin	Plymouth City	Plymouth W-3 P-18	51	3,514
Hennepin	Richfield City	Richfield W-2 P-6	53	219
Hennepin	Richfield City	Richfield W-2 P-6	56	5,398
Hennepin	Richfield City	Richfield W-2 P-7	53	1,942
Hennepin	Richfield City	Richfield W-2 P-7	56	48
Hennepin	Richfield City	Richfield W-3 P-8	53	4,455
Hennepin	Richfield City	Richfield W-3 P-8	56	271
Hennepin	St. Louis Park City	St. Louis Park W-2 P-7	55	2,723
Hennepin	St. Louis Park City	St. Louis Park W-2 P-7	56	1,460
Hennepin	St. Louis Park City	St. Louis Park W-2 P-9	55	3,009
Hennepin	St. Louis Park City	St. Louis Park W-2 P-9	56	1,168
Nicollet	Mankato City	Mankato W-2 P-30	20	0
Nicollet	Mankato City	Mankato W-2 P-30	22	0

County	County Subdivision	Voting District	District	Population
Olmsted	Cascade Township	Cascade Twp. P-1	24	2,417
Olmsted	Cascade Township	Cascade Twp. P-1	25	0
Olmsted	Rochester City	Rochester W-1 P-7	24	3,277
Olmsted	Rochester City	Rochester W-1 P-7	25	45
Olmsted	Rochester City	Rochester W-1 P-8	24	1,324
Olmsted	Rochester City	Rochester W-1 P-8	25	1,228
Olmsted	Rochester City	Rochester W-3 P-1	24	1,418
Olmsted	Rochester City	Rochester W-3 P-1	25	1,041
Olmsted	Rochester Township	Rochester Twp.	24	1,574
Olmsted	Rochester Township	Rochester Twp.	25	55
Ramsey	Arden Hills City	Arden Hills P-4	46	2,830
Ramsey	Arden Hills City	Arden Hills P-4	58	170
Ramsey	Little Canada City	Little Canada P-2	46	754
Ramsey	Little Canada City	Little Canada P-2	66	2,891
Ramsey	Little Canada City	Little Canada P-3	46	107
Ramsey	Little Canada City	Little Canada P-3	66	2,599
Ramsey	Maplewood City	Maplewood P-12	42	687
Ramsey	Maplewood City	Maplewood P-12	57	1,126
Ramsey	Maplewood City	Maplewood P-13	42	963
Ramsey	Maplewood City	Maplewood P-13	57	1,090
Ramsey	Maplewood City	Maplewood P-4	57	1,979
Ramsey	Maplewood City	Maplewood P-4	66	114
Ramsey	Maplewood City	Maplewood P-5	57	1,112
Ramsey	Maplewood City	Maplewood P-5	66	1,237
Ramsey	Roseville City	Roseville P-10	58	1,030
Ramsey	Roseville City	Roseville P-10	66	2,708
Ramsey	Roseville City	Roseville P-5	58	459
Ramsey	Roseville City	Roseville P-5	66	2,903
Ramsey	Roseville City	Roseville P-6	58	1,963
Ramsey	Roseville City	Roseville P-6	66	843
Ramsey	Shoreview City	Shoreview P-2	46	462
Ramsey	Shoreview City	Shoreview P-2	58	3,090
Ramsey	Shoreview City	Shoreview P-3	46	2,607
Ramsey	Shoreview City	Shoreview P-3	58	398
Ramsey	St. Paul City	St. Paul W-1 P-12	64	205
Ramsey	St. Paul City	St. Paul W-1 P-12	65	1,891
Ramsey	St. Paul City	St. Paul W-1 P-13	64	873
Ramsey	St. Paul City	St. Paul W-1 P-13	65	662
Ramsey	St. Paul City	St. Paul W-2 P-4	64	2,090
Ramsey	St. Paul City	St. Paul W-2 P-4	65	1
Ramsey	St. Paul City	St. Paul W-2 P-5	64	1,320
Ramsey	St. Paul City	St. Paul W-2 P-5	65	1,245
Ramsey	St. Paul City	St. Paul W-4 P-3	64	1,027
Ramsey	St. Paul City	St. Paul W-4 P-3	66	3,565
Ramsey	St. Paul City	St. Paul W-5 P-11	66	2,770
Ramsey	St. Paul City	St. Paul W-5 P-11	67	587
Ramsey	St. Paul City	St. Paul W-5 P-12	65	1,620
Ramsey	St. Paul City	St. Paul W-5 P-12	66	2,548
Ramsey	St. Paul City	St. Paul W-5 P-2	65	331

County	County Subdivision	Voting District	District	Population
Ramsey	St. Paul City	St. Paul W-5 P-2	66	2,712
Ramsey	St. Paul City	St. Paul W-5 P-9	65	0
Ramsey	St. Paul City	St. Paul W-5 P-9	66	2,714
Ramsey	St. Paul City	St. Paul W-7 P-1	65	207
Ramsey	St. Paul City	St. Paul W-7 P-1	67	1,926
Ramsey	St. Paul City	St. Paul W-7 P-2	65	0
Ramsey	St. Paul City	St. Paul W-7 P-2	67	2,358
Ramsey	White Bear Lake City	White Bear Lake W-2 P-1	43	0
Ramsey	White Bear Lake City	White Bear Lake W-2 P-1	57	4,590
Ramsey	White Bear Township	White Bear Twp. P-1	43	2,158
Ramsey	White Bear Township	White Bear Twp. P-1	46	2,421
Ramsey	White Bear Township	White Bear Twp. P-1	57	75
Scott	Savage City	Savage P-6	35	707
Scott	Savage City	Savage P-6	41	3,328
Sherburne	Baldwin Township	Baldwin Twp. P-1	29	2,452
Sherburne	Baldwin Township	Baldwin Twp. P-1	30	897
Sherburne	Baldwin Township	Baldwin Twp. P-2	29	3,111
Sherburne	Baldwin Township	Baldwin Twp. P-2	30	279
Sherburne	Haven Township	Haven Twp.	14	1,334
Sherburne	Haven Township	Haven Twp.	29	652
Sherburne	St. Cloud City-2	St. Cloud W-2 P-7	14	3,996
Sherburne	St. Cloud City-2	St. Cloud W-2 P-7	29	3
St. Louis	Duluth City	Duluth P-34	05	365
St. Louis	Duluth City	Duluth P-34	06	2,899
Stearns	St. Joseph Township	St. Joseph Twp.	14	10
Stearns	St. Joseph Township	St. Joseph Twp.	15	1,914
Washington	Woodbury City	Woodbury P-13	38	457
Washington	Woodbury City	Woodbury P-13	42	1,023
Wright	Otsego City	Otsego	32	213
Wright	Otsego City	Otsego	33	13,358



Minority Report - Voting Age Population

Minority Opportunity Districts (30% or more Total Minority)

District	Black	%	Asian	%	Hispanic	%	Indian	%	Other	%	Total Minority	%
48	10,250	17.8	7,737	13.5	2,170	3.8	355	0.6	500	0.9	21,012	36.6
54	10,603	17.9	4,347	7.3	3,946	6.7	540	0.9	436	0.7	19,872	33.5
60	18,414	31.8	5,846	10.1	3,461	6.0	1,038	1.8	815	1.4	29,574	51.0
61	13,146	21.8	2,111	3.5	12,757	21.1	2,077	3.4	769	1.3	30,860	51.1
65	12,328	21.6	8,489	14.8	6,360	11.1	949	1.7	649	1.1	28,775	50.3
66	6,543	10.7	8,186	13.4	3,478	5.7	564	0.9	375	0.6	19,146	31.4
67	7,740	14.2	10,503	19.2	5,913	10.8	866	1.6	475	0.9	25,497	46.6

District	Black	%	Asian	%	Hispanic	%	Indian	%	Other	%	Total Minority	%
01	346	1	549	1	1,499	2	924	2	77	0	3,395	5.7
02	248	0	389	1	561	1	9,425	16	133	0	10,756	17.9
03	222	0	201	0	426	1	1,510	2	71	0	2,430	3.8
04	396	1	287	0	452	1	2,424	4	69	0	3,628	5.9
05	390	1	340	1	472	1	1,569	2	110	0	2,881	4.6
06	1,417	2	1,232	2	760	1	1,969	3	200	0	5,578	8.6
07	201	0	189	0	634	1	4,211	7	83	0	5,318	8.9
08	691	1	872	1	1,352	2	895	1	111	0	3,921	6.4
09	331	1	330	1	984	2	443	1	82	0	2,170	3.5
10	263	0	292	0	493	1	639	1	95	0	1,782	2.9
11	1,074	2	285	0	909	1	2,218	4	101	0	4,587	7.5
12	209	0	316	1	1,697	3	352	1	99	0	2,673	4.5
13	359	1	484	1	535	1	286	0	104	0	1,768	3.0
14	3,792	6	2,359	4	1,307	2	543	1	191	0	8,192	12.9
15	274	0	489	1	1,159	2	199	0	88	0	2,209	3.7
16	690	1	247	0	3,358	6	378	1	128	0	4,801	7.9
17	524	1	911	2	1,662	3	803	1	94	0	3,994	6.6

District	Black		Asian		Hispanic		Indian		Other		Total Minority	
	Count	%	Count	%	Count	%	Count	%	Count	%	Count	%
18	248	0	386	1	2,225	4	241	0	63	0	3,163	5.3
19	711	1	1,374	2	5,062	8	281	0	114	0	7,542	12.6
20	1,625	3	1,469	2	1,558	2	284	0	170	0	5,106	8.0
21	224	0	398	1	2,585	4	205	0	54	0	3,466	5.6
22	961	2	408	1	2,400	4	329	1	88	0	4,186	7.1
23	563	1	623	1	2,516	4	194	0	113	0	4,009	6.7
24	907	2	2,323	4	1,234	2	182	0	173	0	4,819	8.4
25	3,436	6	3,471	6	2,765	5	295	0	325	1	10,292	16.9
26	548	1	1,027	2	1,178	2	270	0	84	0	3,107	5.0
27	1,530	3	761	1	2,609	5	371	1	144	0	5,415	9.4
28	550	1	1,021	2	1,923	3	522	1	132	0	4,148	6.8
29	559	1	605	1	967	2	391	1	95	0	2,617	4.8
30	307	1	576	1	581	1	501	1	100	0	2,065	3.5
31	753	1	631	1	785	1	575	1	91	0	2,835	4.8
32	405	1	506	1	1,086	2	351	1	81	0	2,429	4.3
33	750	1	1,274	2	929	2	270	0	105	0	3,328	6.1
34	685	1	1,861	3	1,828	3	240	0	114	0	4,728	8.6
35	1,266	2	3,268	6	2,563	5	809	1	227	0	8,133	14.6
36	1,262	2	2,228	4	1,483	3	321	1	245	0	5,539	10.3
37	2,564	4	3,067	5	2,019	3	316	1	280	0	8,246	14.2
38	1,367	2	1,793	3	1,692	3	420	1	171	0	5,443	9.3
39	2,221	4	1,425	2	5,601	9	490	1	216	0	9,953	16.3
40	2,951	5	4,253	7	2,109	4	332	1	315	1	9,960	16.8
41	3,654	6	3,588	6	3,035	5	366	1	365	1	11,008	18.8
42	3,193	6	4,746	8	1,964	3	324	1	223	0	10,450	18.4
43	1,284	2	1,073	2	1,001	2	535	1	100	0	3,993	6.7
44	1,345	2	1,288	2	1,199	2	551	1	129	0	4,512	7.8
45	1,550	3	3,676	6	1,363	2	548	1	198	0	7,335	12.6
46	1,566	3	3,322	6	1,232	2	453	1	203	0	6,776	11.3
47	1,988	3	2,941	5	1,221	2	285	0	202	0	6,637	11.6
48	10,250	18	7,737	13	2,170	4	355	1	500	1	21,012	36.6
49	3,429	6	2,230	4	1,957	3	726	1	321	1	8,663	14.5
50	3,537	6	3,787	6	1,801	3	287	0	273	0	9,685	16.1
51	1,737	3	1,757	3	1,153	2	276	0	206	0	5,129	8.2
52	2,295	4	4,443	8	1,303	2	190	0	238	0	8,469	14.3
53	4,721	8	4,052	6	5,013	8	449	1	381	1	14,616	23.4

District	Black	%	Asian	%	Hispanic	%	Indian	%	Other	%	Total	
											Minority	%
54	10,603	18	4,347	7	3,946	7	540	1	436	1	19,872	33.5
55	5,042	8	3,282	5	2,349	4	421	1	440	1	11,534	18.1
56	3,386	6	3,547	6	3,076	5	360	1	321	1	10,690	17.5
57	2,598	4	3,546	6	1,972	3	413	1	229	0	8,758	14.4
58	3,611	6	3,498	6	2,564	4	540	1	340	1	10,553	16.6
59	5,337	8	4,902	7	4,118	6	1,034	2	528	1	15,919	23.9
60	18,414	32	5,846	10	3,461	6	1,038	2	815	1	29,574	51.0
61	13,146	22	2,111	3	12,757	21	2,077	3	769	1	30,860	51.1
62	4,701	7	2,794	4	2,059	3	598	1	405	1	10,557	15.7
63	8,042	13	2,538	4	4,102	6	1,335	2	434	1	16,451	26.0
64	4,732	7	2,253	3	2,311	4	480	1	359	1	10,135	15.6
65	12,328	22	8,489	15	6,360	11	949	2	649	1	28,775	50.3
66	6,543	11	8,186	13	3,478	6	564	1	375	1	19,146	31.4
67	7,740	14	10,503	19	5,913	11	866	2	475	1	25,497	46.6

State Totals

	184,592	5	155,002	4	148,836	4	53,538	1	15,250	0	557,218	14
--	----------------	----------	----------------	----------	----------------	----------	---------------	----------	---------------	----------	----------------	-----------

Definitions:

- Black = 18+ Non-Hispanic Black or African American + Non-Hispanic Black or African American and White
- Asian = 18+ Non-Hispanic Asian + Non-Hispanic Asian and White
- Hispanic = 18+ Hispanic of Any Race
- Indian = 18+ Non-Hispanic American Indian and Alaska Native
 + Non-Hispanic American Indian and Alaska Native and White
- Other = 18+ Non-Hispanic Native Hawaiian + Non-Hispanic Native Hawaiian and White
 + Non-Hispanic Some Other Race + Non-Hispanic Some Other Race and White
 + Non-Hispanic Other Multi-Race (where more than one minority race is listed)



Population Summary Report

Overall Range:			0.79 Percent	313 Persons
Largest District:	39,740	Deviation:	0.40 Percent	158 Persons
Smallest District:	39,427	Deviation:	-0.39 Percent	-155 Persons
		Mean Deviation:	0.23 Percent	90.75 Persons
		Standard Deviation:	102	102.18 Persons
Ideal District:	39,582			


District	Population	Deviation	% Devn.
01A	39,698	116	0.29
01B	39,541	-41	-0.10
02A	39,468	-114	-0.29
02B	39,724	142	0.36
03A	39,637	55	0.14
03B	39,513	-69	-0.17
04A	39,526	-56	-0.14
04B	39,593	11	0.03
05A	39,585	3	0.01
05B	39,443	-139	-0.35
06A	39,713	131	0.33
06B	39,445	-137	-0.35
07A	39,530	-52	-0.13
07B	39,612	30	0.08
08A	39,738	156	0.39
08B	39,554	-28	-0.07
09A	39,560	-22	-0.06
09B	39,740	158	0.40
10A	39,575	-7	-0.02
10B	39,674	92	0.23
11A	39,670	88	0.22
11B	39,542	-40	-0.10
12A	39,695	113	0.29
12B	39,529	-53	-0.13
13A	39,672	90	0.23
13B	39,672	90	0.23

District	Population	Deviation	% Devn.
14A	39,467	-115	-0.29
14B	39,713	131	0.33
15A	39,564	-18	-0.05
15B	39,708	126	0.32
16A	39,607	25	0.06
16B	39,532	-50	-0.13
17A	39,506	-76	-0.19
17B	39,683	101	0.26
18A	39,508	-74	-0.19
18B	39,625	43	0.11
19A	39,594	12	0.03
19B	39,726	144	0.36
20A	39,731	149	0.38
20B	39,698	116	0.29
21A	39,704	122	0.31
21B	39,533	-49	-0.12
22A	39,471	-111	-0.28
22B	39,708	126	0.32
23A	39,621	39	0.10
23B	39,435	-147	-0.37
24A	39,716	134	0.34
24B	39,730	148	0.37
25A	39,733	151	0.38
25B	39,729	147	0.37
26A	39,637	55	0.14
26B	39,707	125	0.32
27A	39,707	125	0.32
27B	39,513	-69	-0.17
28A	39,561	-21	-0.05
28B	39,695	113	0.29
29A	39,441	-141	-0.36
29B	39,716	134	0.34
30A	39,669	87	0.22
30B	39,540	-42	-0.11
31A	39,574	-8	-0.02
31B	39,713	131	0.33
32A	39,454	-128	-0.32
32B	39,489	-93	-0.23
33A	39,739	157	0.40

District	Population	Deviation	% Devn.
33B	39,595	13	0.03
34A	39,691	109	0.28
34B	39,584	2	0.01
35A	39,599	17	0.04
35B	39,428	-154	-0.39
36A	39,734	152	0.38
36B	39,727	145	0.37
37A	39,619	37	0.09
37B	39,670	88	0.22
38A	39,636	54	0.14
38B	39,730	148	0.37
39A	39,700	118	0.30
39B	39,660	78	0.20
40A	39,705	123	0.31
40B	39,722	140	0.35
41A	39,687	105	0.27
41B	39,599	17	0.04
42A	39,536	-46	-0.12
42B	39,516	-66	-0.17
43A	39,516	-66	-0.17
43B	39,533	-49	-0.12
44A	39,616	34	0.09
44B	39,691	109	0.28
45A	39,641	59	0.15
45B	39,432	-150	-0.38
46A	39,487	-95	-0.24
46B	39,585	3	0.01
47A	39,505	-77	-0.19
47B	39,683	101	0.26
48A	39,651	69	0.17
48B	39,661	79	0.20
49A	39,645	63	0.16
49B	39,448	-134	-0.34
50A	39,438	-144	-0.36
50B	39,522	-60	-0.15
51A	39,438	-144	-0.36
51B	39,464	-118	-0.30
52A	39,431	-151	-0.38
52B	39,474	-108	-0.27

District	Population	Deviation	% Devn.
53A	39,490	-92	-0.23
53B	39,466	-116	-0.29
54A	39,647	65	0.16
54B	39,546	-36	-0.09
55A	39,483	-99	-0.25
55B	39,458	-124	-0.31
56A	39,459	-123	-0.31
56B	39,465	-117	-0.30
57A	39,436	-146	-0.37
57B	39,455	-127	-0.32
58A	39,586	4	0.01
58B	39,469	-113	-0.29
59A	39,427	-155	-0.39
59B	39,494	-88	-0.22
60A	39,466	-116	-0.29
60B	39,455	-127	-0.32
61A	39,496	-86	-0.22
61B	39,542	-40	-0.10
62A	39,467	-115	-0.29
62B	39,603	21	0.05
63A	39,478	-104	-0.26
63B	39,633	51	0.13
64A	39,711	129	0.33
64B	39,502	-80	-0.20
65A	39,582	0	0.00
65B	39,481	-101	-0.26
66A	39,435	-147	-0.37
66B	39,432	-150	-0.38
67A	39,447	-135	-0.34
67B	39,469	-113	-0.29

State Total: 5,303,925



Plan: Britton et al State House
Plan Type: Minnesota State House
Administrator: Alan Weinblatt
User:

Plan Components Report

Tuesday, November 15, 2011

9:30 PM

POPULATION

District 01A

Kittson County	4,552
Marshall County	
MCD: Agder Township	109
MCD: Alma Township	88
MCD: Argyle City	639
MCD: Augsburg Township	74
MCD: Boxville Township	39
MCD: Cedar Township	86
MCD: Como Township	39
MCD: Comstock Township	105
MCD: Donnelly Township	19
MCD: Eagle Point Township	17
MCD: East Park Township	23
MCD: East Valley Township	43
MCD: Eckvoll Township	77
MCD: Espelie Township	39
MCD: Excel Township	300
MCD: Foldahl Township	62
MCD: Fork Township	10
MCD: Grand Plain Township	55
MCD: Grygla City	221
MCD: Holt City	88
MCD: Holt Township	132
MCD: Huntly Township	77
MCD: Lincoln Township	117
MCD: Linsell Township	29
MCD: Marsh Grove Township	143
MCD: McCrea Township	241
MCD: Middle River City	303
MCD: Middle River Township	78
MCD: Moose River Township	25
MCD: Moylan Township	98
MCD: Mud Lake Unorg	0
MCD: Nelson Park Township	125
MCD: New Folden Township	230
MCD: New Maine Township	199
MCD: New Solum Township	325
MCD: Newfolden City	368
MCD: Parker Township	35
MCD: Rollis Township	115
MCD: Simmott Township	24

Plan: Britton et al State House
Type: Minnesota State House

Administrator: Alan Weimblatt
User:

POPULATION

District 01A (continued)

Marshall County (continued)

MCD: Spruce Valley Township	242
MCD: Stephen City	658
MCD: Strandquist City	69
MCD: Tamarac Township	71
MCD: Thief Lake Township	39
MCD: Valley Township	149
MCD: Veldt Township	30
MCD: Viking City	104
MCD: Viking Township	156
MCD: Wanger Township	75
MCD: Warren City	1,563
MCD: Warrenton Township	103
MCD: West Valley Township	132
MCD: Whiteford Township	44
MCD: Wright Township	116

Marshall County Subtotal **8,348**

Pennington County

MCD: Norden Township	379
MCD: North Township	708
MCD: Rocksbury Township	1,211
MCD: Sanders Township	298
MCD: Thief River Falls City	8,573

Pennington County Subtotal **11,169**

Roseau County

15,629

District 01A Subtotal **39,698**

District 01B

Marshall County

MCD: Alvarado City	363
MCD: Big Woods Township	53
MCD: Bloomer Township	89
MCD: Oak Park Township	131
MCD: Oslo City	330
MCD: Vega Township	125

Marshall County Subtotal **1,091**

Pennington County

MCD: Black River Township	82
MCD: Bray Township	64
MCD: Clover Leaf Township	84
MCD: Deer Park Township	126
MCD: Goodridge City	132
MCD: Goodridge Township	79
MCD: Hickory Township	80
MCD: Highlanding Township	194
MCD: Kratka Township	131
MCD: Mayfield Township	51
MCD: Numedal Township	90
MCD: Polk Centre Township	87

Plan: Britton et al State House
Type: Minnesota State House

Administrator: Alan Weinblatt
User:

POPULATION

District 01B (continued)

Pennington County (continued)	
MCD: Reiner Township	87
MCD: River Falls Township	178
MCD: Silverton Township	187
MCD: Smiley Township	580
MCD: St. Hilaire City	279
MCD: Star Township	120
MCD: Wyandotte Township	130
Pennington County Subtotal	2,761
Polk County	31,600
Red Lake County	4,089
District 01B Subtotal	39,541

District 02A

Beltrami County	
MCD: Alaska Township	217
MCD: Battle Township	46
MCD: Benville Township	86
MCD: Birch Township	118
MCD: Blackduck City	785
MCD: Buzzle Township	310
MCD: Cormant Township	158
MCD: Durand Township	209
MCD: Eckles Township	1,516
MCD: Funkley City	5
MCD: Grant Valley Township	2,029
MCD: Hagali Township	372
MCD: Hamre Township	13
MCD: Hines Township	689
MCD: Hornet Township	232
MCD: Jones Township	277
MCD: Kelliher City	262
MCD: Kelliher Township	130
MCD: Lammers Township	592
MCD: Langor Township	213
MCD: Lee Township	51
MCD: Liberty Township	730
MCD: Lower Red Lake Unorganized	5,803
MCD: Maple Ridge Township	104
MCD: Minnie Township	26
MCD: Moose Lake Township (part)	41
MCD: Nebish Township	290
MCD: North Beltrami Unorg	35
MCD: O'Brien Township	58
MCD: Port Hope Township	673
MCD: Quiring Township	70
MCD: Roosevelt Township	225
MCD: Shooks Township	189
MCD: Shotley Brook Unorg	25
MCD: Shotley Township	35

Plan: Britton et al State House
Type: Minnesota State House

Administrator: Alan Weinblatt
User:

POPULATION

District 02A (continued)

Beltrami County (continued)	
MCD: Solway City	96
MCD: Spruce Grove Township	55
MCD: Steenerson Township	23
MCD: Sugar Bush Township (<i>part</i>)	19
MCD: Summit Township	251
MCD: Taylor Township	104
MCD: Tenstrike City	201
MCD: Turtle Lake Township	1,195
MCD: Turtle River City	77
MCD: Waskish Township	118
MCD: Wilton City	204
MCD: Woodrow Township	73
Beltrami County Subtotal	19,030
Clearwater County	
MCD: Bagley City	1,392
MCD: Bear Creek Township	111
MCD: Clearbrook City	518
MCD: Clover Township	113
MCD: Copley Township	872
MCD: Dudley Township	400
MCD: Eddy Township	339
MCD: Gonvick City	282
MCD: Greenwood Township	83
MCD: Hangaard Township	5
MCD: Holst Township	369
MCD: Itasca Township	132
MCD: Leon Township	345
MCD: Leonard City	41
MCD: Lost Long Lake Township	43
MCD: Minerva Township	261
MCD: Moose Creek Township	230
MCD: Nora Township	442
MCD: North Clearwater Unorganized	87
MCD: Pine Lake Township	414
MCD: Popple Township	526
MCD: Rice Township	158
MCD: Shevlin City	176
MCD: Shevlin Township	452
MCD: Sinclair Township	164
MCD: South Clearwater Unorganized	10
MCD: Winsor Township	90
Clearwater County Subtotal	8,055
Hubbard County	
MCD: Arago Township	607
MCD: Clay Township	69
MCD: Clover Township (2705712232)	154
MCD: Farden Township	1,137
MCD: Fern Township	270

POPULATION

District 02A (continued)

Hubbard County (continued)	
MCD: Guthrie Township	555
MCD: Hart Lake Township	509
MCD: Helga Township	1,401
MCD: Hendrickson Township	314
MCD: Lake Alice Township	93
MCD: Lake Emma Township	985
MCD: Lake George Township	378
MCD: Lake Hattie Township	202
MCD: Lakeport Township	845
MCD: Laporte City	111
MCD: Rockwood Township	430
MCD: Schoolcraft Township	103
MCD: Steamboat River Township	126
MCD: Thorpe Township	49
Hubbard County Subtotal	8,338
Lake of the Woods County	4,045
District 02A Subtotal	39,468

District 02B

Beltrami County	
MCD: Bemidji City	13,431
MCD: Bemidji Township	3,134
MCD: Brook Lake Unorganized	233
MCD: Frohn Township	1,433
MCD: Moose Lake Township (part)	185
MCD: Northern Township	4,657
MCD: Sugar Bush Township (part)	228
MCD: Ten Lake Township	1,026
MCD: Turtle River Township	1,085
Beltrami County Subtotal	25,412
Cass County	
MCD: Bena City	116
MCD: Boy Lake Township	256
MCD: Boy River City	47
MCD: Boy River Township	86
MCD: Cass Lake City	770
MCD: Federal Dam City	110
MCD: Gould Township	224
MCD: Inguadona Township	190
MCD: Kego Township	505
MCD: Leech Lake Township	436
MCD: Longville City	156
MCD: North Cass Unorganized	264
MCD: North Central Cass Unorganized	28
MCD: Otter Tail Peninsula Township	54
MCD: Pike Bay Township	1,610
MCD: Pine Lake Township	207
MCD: Rogers Township	63
MCD: Salem Township	95

Plan:	Britton et al State House	Administrator:	Alan Weinblatt
Type:	Minnesota State House	User:	

POPULATION

District 02B (continued)

Cass County (continued)	
MCD: Shingobee Township	1,514
MCD: Turtle Lake Township	683
MCD: Wahnena Unorganized	180
MCD: Walker City	941
MCD: Wilkinson Township	401
Cass County Subtotal	8,936

Itasca County	
MCD: Alwood Township	42
MCD: Ardenhurst Township	164
MCD: Bowstring Lake Unorganized	1,166
MCD: Bowstring Township	230
MCD: Deer River City	930
MCD: Deer River Township	704
MCD: Good Hope Township	99
MCD: Grattan Township	44
MCD: Kinghurst Township	106
MCD: Lake Jessie Township	303
MCD: Max Township	142
MCD: Moose Park Township	68
MCD: Morse Township	615
MCD: Nore Township	57
MCD: Oteneagen Township	310
MCD: Sand Lake Township	146
MCD: Squaw Lake City	107
MCD: Third River Township	50
MCD: Zemple City	93

Itasca County Subtotal	5,376
-------------------------------	--------------

District 02B Subtotal	39,724
------------------------------	---------------

District 03A

Itasca County	
MCD: Arbo Township	867
MCD: Balsam Township	550
MCD: Bearville Township	205
MCD: Bigfork City	446
MCD: Bigfork Township	321
MCD: Bovey City	804
MCD: Calumet	367
MCD: Carpenter Township	179
MCD: Coleraine City	1,970
MCD: Effie City	123
MCD: Grand Rapids City	10,869
MCD: Greenway Township	871
MCD: Iron Range Township	289
MCD: Keewatin City	1,068
MCD: LaPrairie City	665
MCD: Lawrence Township	438
MCD: Liberty Township	62
MCD: Lone Pine Township	410

Plan: Britton et al State House
Type: Minnesota State House

Administrator: Alan Weinblatt
User:

POPULATION

District 03A (continued)

Itasca County (continued)	
MCD: Marble City	701
MCD: Marcell Township	467
MCD: Nashwauk City	983
MCD: Nashwauk Township	698
MCD: Northeast Itasca Unorganized	1,382
MCD: Pomroy Township	39
MCD: Stokes Township	230
MCD: Taconite City	360
MCD: Wabana Township	537
MCD: Wirt Township	106
Itasca County Subtotal	26,007
Koochiching County	13,311
St. Louis County	
MCD: Nett Lake Unorganized	319
St. Louis County Subtotal	319
District 03A Subtotal	39,637

District 03B

Aitkin County	16,202
Cass County	
MCD: Backus City	250
MCD: Beulah Township	64
MCD: Birch Lake Township	524
MCD: Blind Lake Township	82
MCD: Crooked Lake Township	560
MCD: East Cass Unorganized	62
MCD: Hackensack City	313
MCD: Lima Township	101
MCD: Ponto Lake Township	481
MCD: Powers Township	715
MCD: Remer City	370
MCD: Remer Township	189
MCD: Slater Township	215
MCD: Smoky Hollow Township	70
MCD: Thunder Lake Township	272
MCD: Torrey Township	155
MCD: Trelipe Township	150
MCD: Wabedo Township	341
MCD: Woodrow Township	611
Cass County Subtotal	5,525
Crow Wing County	
MCD: Crosslake City	2,141
MCD: Emily City	813
MCD: Fairfield Township	345
MCD: Fifty Lakes City	387
MCD: Little Pine Township	86
MCD: Manhattan Beach City	57
MCD: Ross Lake Township	165

POPULATION

District 03B (continued)

Crow Wing County (continued)	
MCD: Second Assessment Unorg Terr	117
Crow Wing County Subtotal	4,111
Itasca County	
MCD: Blackberry Township	880
MCD: Cohasset City	2,698
MCD: Deer Lake Unorganized	3,495
MCD: Feeley Township	306
MCD: Goodland Township	466
MCD: Harris Township	3,253
MCD: Little Sand Lake Unorganized	349
MCD: Sago Township	176
MCD: Spang Township	264
MCD: Splithand Township	250
MCD: Trout Lake Township	1,087
MCD: Warba City	181
MCD: Wawina Township	77
MCD: Wildwood Township	193
Itasca County Subtotal	13,675
District 03B Subtotal	39,513

District 04A

St. Louis County	
MCD: Aurora City	1,682
MCD: Balkan Township	832
MCD: Biwabik City	969
MCD: Biwabik Township	804
MCD: Buhl City	1,000
MCD: Cherry Township	860
MCD: Chisholm City	4,976
MCD: Clinton Township	1,015
MCD: Colvin Township	317
MCD: Ellsburg Township	219
MCD: Embarrass Township	607
MCD: Eveleth City	3,718
MCD: Fayal Township	1,809
MCD: Gilbert City	1,799
MCD: Great Scott Township	392
MCD: Hay Lake Unorganized	83
MCD: Hoyt Lakes City	2,017
MCD: Iron Junction City	86
MCD: Kinney City	169
MCD: Leonidas City	52
MCD: Makinen Unorg.	1,310
MCD: McCormack Lake Unorganized	209
MCD: McKinley City	128
MCD: Mountain Iron City	2,869
MCD: Pike Township	417
MCD: Sandy Township	356
MCD: Virginia City	8,712

POPULATION

District 04A (continued)

St. Louis County (continued)	
MCD: White Township	1,547
MCD: Wuori Township	572
St. Louis County Subtotal	39,526
District 04A Subtotal	39,526

District 04B

Carlton County	
MCD: Beseman Township	137
MCD: Cloquet City	12,124
MCD: Cromwell City	234
MCD: Eagle Township	581
MCD: Lakeview Township	179
MCD: North Carlton Unorganized (part)	582
MCD: Perch Lake Township	1,046
MCD: Twin Lakes Township (part)	193
MCD: Wright City	127
Carlton County Subtotal	15,203

St. Louis County	
MCD: Alborn Township	460
MCD: Arrowhead Township	223
MCD: Brevator Township	1,269
MCD: Brookston City	141
MCD: Cedar Valley Township	195
MCD: Cotton Township	445
MCD: Culver Township	294
MCD: Elmer Township	151
MCD: Fine Lakes Township	134
MCD: Floodwood City	528
MCD: Floodwood Township	280
MCD: Halden Township	129
MCD: Hibbing City	16,361
MCD: Industrial Township	800
MCD: Janette Lake Unorganized	295
MCD: Kelsey Township	140
MCD: Lavell Township	303
MCD: McDavitt Township	459
MCD: Meadowlands City	134
MCD: Meadowlands Township	304
MCD: Ness Township	62
MCD: New Independence Township	299
MCD: Northland Township	169
MCD: Potshot Lake Unorganized	74
MCD: Prairie Lake Township	50
MCD: Stoney Brook Township	332
MCD: Toivola Township	170
MCD: Van Buren Township	189
St. Louis County Subtotal	24,390
District 04B Subtotal	39,593

District 05A

POPULATION

District 05A (continued)

Cook County	5,176
Lake County	10,866
St. Louis County	
MCD: Alango Township	258
MCD: Alden Township	213
MCD: Angora Township	249
MCD: Ault Township	109
MCD: Babbitt City	1,475
MCD: Bassett Township	41
MCD: Beatty Township	372
MCD: Birch Lake Unorganized	505
MCD: Breitung Township	605
MCD: Camp 5 Township	35
MCD: Cook City	574
MCD: Crane Lake Township	82
MCD: Duluth Township	1,941
MCD: Eagles Nest Township	242
MCD: Ely City	3,460
MCD: Fairbanks Township	63
MCD: Field Township	391
MCD: French Township	567
MCD: Gheen Unorganized	18
MCD: Gnesen Township	1,683
MCD: Greenwood Township	939
MCD: Kabetogema Township	135
MCD: Kugler Township	175
MCD: Lake Superior Unorg.	0
MCD: Lakewood Township	2,190
MCD: Leiding Township	400
MCD: Linden Grove Township	145
MCD: Morcom Township	94
MCD: Morse Township	1,213
MCD: Normanna Township	796
MCD: North Star Township	190
MCD: Northeast St. Louis Unorg	248
MCD: Northwest St. Louis Unorg	301
MCD: Orr City	267
MCD: Owens Township	263
MCD: Pequaywan Township	130
MCD: Portage Township	170
MCD: Sand Lake Unorganized	1,066
MCD: Sturgeon Township	140
MCD: Tower City	500
MCD: Vermilion Lake Township	278
MCD: Waasa Township	249
MCD: Whiteface Reservoir Unorganized	473
MCD: Willow Valley Township	126
MCD: Winton City	172
St. Louis County Subtotal	23,543

Plan:	Britton et al State House	Administrator:	Alan Weinblatt
Type:	Minnesota State House	User:	

POPULATION

District 05A Subtotal **39,585**

District 05B

Carlton County	
MCD: Scanlon City	991
MCD: Thomson City	159
MCD: Thomson Township	5,003
Carlton County Subtotal	6,153

St. Louis County	
MCD: Canosia Township	2,158
MCD: Duluth City (part)	7,107
MCD: Fredenberg Township	1,337
MCD: Grand Lake Township	2,779
MCD: Hermantown Township	9,414
MCD: Midway Township	1,399
MCD: Proctor City	3,057
MCD: Rice Lake Township	4,095
MCD: Solway Township	1,944
St. Louis County Subtotal	33,290

District 05B Subtotal **39,443**

District 06A

St. Louis County	
MCD: Duluth City (part)	39,713
St. Louis County Subtotal	39,713

District 06A Subtotal **39,713**

District 06B

St. Louis County	
MCD: Duluth City (part)	39,445
St. Louis County Subtotal	39,445

District 06B Subtotal **39,445**

District 07A

Becker County	
MCD: Atlanta Township	119
MCD: Audubon City	519
MCD: Audubon Township	548
MCD: Burlington Township	1,545
MCD: Callaway City	234
MCD: Callaway Township	287
MCD: Carsonville Township	220
MCD: Cuba Township	277
MCD: Detroit Lakes City	8,569
MCD: Detroit Township	2,033
MCD: Eagle View Township	131
MCD: Erie Township	1,642
MCD: Forest Township	77
MCD: Frazee City	1,350
MCD: Hamden Township	206
MCD: Holmesville Township	505
MCD: Lake Eunice Township	1,538
MCD: Lake Park City	783

POPULATION

District 07A (continued)

Becker County (continued)	
MCD: Lake Park Township	481
MCD: Lake View Township	1,685
MCD: Maple Grove Township	455
MCD: Ogema City	184
MCD: Pine Point Township	400
MCD: Riceville Township	83
MCD: Richwood Township	662
MCD: Round Lake Township	183
MCD: Savannah Township	163
MCD: Spring Creek Township	114
MCD: Sugar Bush Township	504
MCD: Two Inlets Township	213
MCD: Walworth Township	87
MCD: White Earth Township	828
Becker County Subtotal	26,625
Clearwater County	
MCD: Falk Township	284
MCD: La Prairie Township	356
Clearwater County Subtotal	640
Mahnomen County	5,413
Norman County	6,852
District 07A Subtotal	39,530

District 07B

Becker County	
MCD: Evergreen Township	340
MCD: Green Valley Township	376
MCD: Height of Land Township	673
MCD: Osage Township	895
MCD: Runeberg Township	486
MCD: Shell Lake Township	293
MCD: Silver Leaf Township	534
MCD: Spruce Grove Township	405
MCD: Toad Lake Township	539
MCD: Wolf Lake City	57
MCD: Wolf Lake Township	242
Becker County Subtotal	4,840
Cass County	
MCD: Deerfield Township	118
MCD: Hiram Township	316
Cass County Subtotal	434
Hubbard County	
MCD: Akeley City	432
MCD: Akeley Township	551
MCD: Badoura Township	128
MCD: Crow Wing Lake Township	332
MCD: Henrietta Township	1,642
MCD: Hubbard Township	784

POPULATION

District 07B (continued)

Hubbard County (continued)	
MCD: Mantrap Township	519
MCD: Nevis City	390
MCD: Nevis Township	1,009
MCD: Park Rapids City	3,709
MCD: Straight River Township	726
MCD: Todd Township	1,393
MCD: White Oak Township	475
Hubbard County Subtotal	12,090

Otter Tail County	
MCD: Blowers Township	321
MCD: Bluffton City	207
MCD: Bluffton Township	479
MCD: Butler Township	283
MCD: Compton Township	801
MCD: Corliss Township	493
MCD: Deer Creek City	322
MCD: Deer Creek Township	344
MCD: Gorman Township	465
MCD: Hobart Township	778
MCD: Homestead Township	362
MCD: New York Mills City	1,199
MCD: Newton Township	746
MCD: Otto Township	554
MCD: Paddock Township	346
MCD: Pine Lake Township	639
MCD: Wadena City	66
Otter Tail County Subtotal	8,405

Wadena County	13,843
District 07B Subtotal	39,612

District 08A

Clay County	
MCD: Moorhead City	38,065
MCD: Moorhead Township (part)	30
MCD: Oakport Township (part)	1,643
Clay County Subtotal	39,738
District 08A Subtotal	39,738

District 08B

Big Stone County	
MCD: Almond Township	110
MCD: Barry City	16
MCD: Beardsley City	233
MCD: Browns Valley Township	125
MCD: Clinton City	449
MCD: Foster Township	112
MCD: Graceville City	577
MCD: Graceville Township	197
MCD: Johnson City	29

Plan:	Britton et al State House	Administrator:	Alan Weinblan
Type:	Minnesota State House	User:	

POPULATION

District 08B (continued)

Big Stone County (continued)	
MCD: Malta Township	98
MCD: Moonshine Township	102
MCD: Prior Township	247
MCD: Toqua Township	53
Big Stone County Subtotal	2,348
Clay County	
MCD: Alliance Township	235
MCD: Barnesville City	2,563
MCD: Barnesville Township	147
MCD: Comstock City	93
MCD: Cromwell Township	345
MCD: Dilworth City	4,024
MCD: Eglon Township	508
MCD: Elkton Township	308
MCD: Elmwood Township	415
MCD: Felton City	177
MCD: Felton Township	86
MCD: Flowing Township	77
MCD: Georgetown Township	129
MCD: Georgetown Township (2702723516)	156
MCD: Glyndon City	1,394
MCD: Glyndon Township	278
MCD: Goose Prairie Township	175
MCD: Hagen Township	154
MCD: Hawley City	2,067
MCD: Hawley Township	474
MCD: Highland Grove Township	288
MCD: Hitterdal City	201
MCD: Holy Cross Township	140
MCD: Humboldt Township	275
MCD: Keene Township	155
MCD: Kragnes Township	293
MCD: Kurtz Township	293
MCD: Moland Township	299
MCD: Moorhead Township (<i>part</i>)	139
MCD: Morken Township	156
MCD: Oakport Township (<i>part</i>)	154
MCD: Parke Township	485
MCD: Riverton Township	446
MCD: Sabin City	522
MCD: Skree Township	159
MCD: Spring Prairie Township	368
MCD: Tansem Township	259
MCD: Ulen City	547
MCD: Ulen Township	174
MCD: Viding Township	103
Clay County Subtotal	19,261

POPULATION

District 08B (continued)

Grant County	6,018
Stevens County	
MCD: Alberta City	103
MCD: Baker Township	114
MCD: Chokio City	400
MCD: Donnelly City	241
MCD: Donnelly Township	100
MCD: Eldorado Township	94
MCD: Everglade Township	108
MCD: Pepperton Township	134
MCD: Rendsville Township	161
MCD: Scott Township	144
MCD: Swan Lake Township	194
Stevens County Subtotal	1,793
Traverse County	3,558
Wilkin County	6,576
District 08B Subtotal	39,554

District 09A

Becker County	
MCD: Cormorant Township	1,039
Becker County Subtotal	1,039
Otter Tail County	
MCD: Aastad Township	213
MCD: Amor Township	495
MCD: Aurdal Township	1,450
MCD: Buse Township	491
MCD: Candor Township	561
MCD: Carlisle Township	156
MCD: Dalton City	253
MCD: Dane Prairie Township	887
MCD: Dead Lake Township	494
MCD: Dent City	192
MCD: Dora Township	725
MCD: Dunn Township	905
MCD: Edna Township	897
MCD: Elizabeth City	173
MCD: Elizabeth Township	819
MCD: Erhard City	148
MCD: Erhards Grove Township	442
MCD: Fergus Falls City	13,138
MCD: Fergus Falls Township	1,006
MCD: Friberg Township	809
MCD: Lida Township	757
MCD: Maine Township	653
MCD: Maplewood Township	318
MCD: Norwegian Grove Township	300
MCD: Orwell Township	170
MCD: Oscar Township	207

POPULATION

District 09A (continued)

Otter Tail County (continued)

MCD: Otter Tail Township	491
MCD: Ottetail City	572
MCD: Pelican Rapids City	2,464
MCD: Pelican Township	625
MCD: Perham City	2,985
MCD: Perham Township	827
MCD: Richville City	96
MCD: Rothsay City	219
MCD: Rush Lake Township	970
MCD: Scambler Township	476
MCD: Star Lake Township	415
MCD: Sverdrup Township	621
MCD: Trondhjem Township	192
MCD: Tumuli Township	449
MCD: Vergas City	331
MCD: Western Township	129
Otter Tail County Subtotal	38,521
District 09A Subtotal	39,560

District 09B

Douglas County

MCD: Alexandria City	11,070
MCD: Alexandria Township	4,098
MCD: Brandon City	489
MCD: Brandon Township	713
MCD: Carlos City	502
MCD: Carlos Township	2,048
MCD: Evansville City	612
MCD: Evansville Township	242
MCD: Garfield City	354
MCD: Ida Township	1,228
MCD: La Grand Township	4,210
MCD: Lake Mary Township	1,098
MCD: Leaf Valley Township	457
MCD: Lund Township	325
MCD: Millerville City	106
MCD: Millerville Township	338
MCD: Miltona City	424
MCD: Miltona Township	806
MCD: Urness Township	243
Douglas County Subtotal	29,363

Otter Tail County

MCD: Battle Lake City	875
MCD: Clitherall City	112
MCD: Clitherall Township	455
MCD: Eagle Lake Township	378
MCD: Eastern Township	230
MCD: Effington Township	264
MCD: Elmo Township	331

Plan: Britton et al State House
Type: Minnesota State House

Administrator: Alan Weinblatt
User:

POPULATION

District 09B (continued)

Otter Tail County (continued)

MCD: Everts Township	658
MCD: Folden Township	299
MCD: Girard Township	731
MCD: Henning City	802
MCD: Henning Township	377
MCD: Inman Township	290
MCD: Leaf Lake Township	560
MCD: Leaf Mountain Township	326
MCD: Nidaros Township	322
MCD: Oak Valley Township	355
MCD: Parkers Prairie City	1,011
MCD: Parkers Prairie Township	348
MCD: St. Olaf Township	352
MCD: Tordenskjold Township	551
MCD: Underwood City	341
MCD: Urbank City	54
MCD: Vining City	78
MCD: Woodside Township	277
Otter Tail County Subtotal	10,377
District 09B Subtotal	39,740

District 10A

Crow Wing County

MCD: Baxter City	7,610
MCD: Bay Lake Township	929
MCD: Brainerd City	13,590
MCD: Center Township	910
MCD: Crosby City	2,386
MCD: Crow Wing Township	1,966
MCD: Deerwood City	532
MCD: Deerwood Township	1,306
MCD: First Assessment Unorg Terr	5,424
MCD: Irondale Township	1,134
MCD: Ironton City	572
MCD: Long Lake Township (part)	0
MCD: Nokay Lake Township	830
MCD: Oak Lawn Township	1,792
MCD: Riverton City	117
MCD: Trommald City	98
MCD: Wolford Township	379
Crow Wing County Subtotal	39,575
District 10A Subtotal	39,575

District 10B

Cass County

MCD: Ansel Township	97
MCD: Barclay Township	559
MCD: Becker Township	517
MCD: Bull Moose Township	133
MCD: Bungo Township	188

POPULATION

District 10B (continued)

Cass County (continued)	
MCD: Byron Township	144
MCD: Chickamaw Beach City	114
MCD: East Gull Lake City	1,004
MCD: Fairview Township	821
MCD: Home Brook Township	255
MCD: Lake Shore City	1,004
MCD: Loon Lake Township	540
MCD: Maple Township	377
MCD: May Township	852
MCD: McKinley Township	133
MCD: Meadow Brook Township	226
MCD: Moose Lake Township	111
MCD: Motley City	11
MCD: Pillager City	469
MCD: Pine River City	944
MCD: Pine River Township	1,156
MCD: Poplar Township	170
MCD: Sylvan Township	2,702
MCD: Walden Township	500
MCD: Wilson Township	645
Cass County Subtotal	13,672

Crow Wing County	
MCD: Breezy Point City	2,346
MCD: Cuyuna City	332
MCD: Daggett Brook Township	554
MCD: Fort Ripley City	69
MCD: Fort Ripley Township	883
MCD: Gail Lake Township	97
MCD: Garrison City	210
MCD: Garrison Township	754
MCD: Ideal Township	1,069
MCD: Jenkins City	430
MCD: Jenkins Township	359
MCD: Lake Edward Township	2,085
MCD: Long Lake Township (part)	1,036
MCD: Maple Grove Township	774
MCD: Mission Township	817
MCD: Nisswa City	1,971
MCD: Pelican Township	446
MCD: Pequot Lakes City	2,162
MCD: Perry Lake Township	302
MCD: Platte Lake Township	414
MCD: Rabbit Lake Township	319
MCD: Roosevelt Township	601
MCD: St. Mathias Township	622
MCD: Timothy Township	162
Crow Wing County Subtotal	18,814

Morrison County

POPULATION

District 10B (continued)

Morrison County (continued)

MCD: Buh Township	520
MCD: Cushing Township	714
MCD: Darling Township	535
MCD: Granite Township	481
MCD: Harding City	125
MCD: Lastrup City	104
MCD: Motley City (2709744422)	660
MCD: Motley Township	202
MCD: Parker Township	474
MCD: Platte Township	357
MCD: Pulaski Township	300
MCD: Randall City	650
MCD: Ripley Township	729
MCD: Rosing Township	146
MCD: Scandia Valley Township	1,191
Morrison County Subtotal	7,188
District 10B Subtotal	39,674

District 11A

Carlton County

MCD: Atkinson Township	406
MCD: Automba Township	140
MCD: Barnum City	613
MCD: Barnum Township	1,061
MCD: Blackhoof Township	893
MCD: Carlton City	862
MCD: Clear Creek Unorg	160
MCD: Holyoke Township	182
MCD: Kalevala Township	327
MCD: Kettle River City	180
MCD: Mahtowa Township	613
MCD: Moose Lake City	2,751
MCD: Moose Lake Township	1,061
MCD: North Carlton Unorganized (part)	400
MCD: Silver Brook Township	648
MCD: Silver Township	457
MCD: Skelton Township	414
MCD: Split Rock Township	166
MCD: Twin Lakes Township (part)	1,915
MCD: Wrenshall City	399
MCD: Wrenshall Township	382
Carlton County Subtotal	14,030

Pine County

MCD: Arlone Township	358
MCD: Arna Township	112
MCD: Askov City	364
MCD: Barry Township	585
MCD: Birch Creek Township	233
MCD: Bremen Township	240

Plan: Britton et al State House
Type: Minnesota State House

Administrator: Alan Weinblatt
User:

POPULATION

District 11A (continued)

Pine County (continued)

MCD: Bruno City	102
MCD: Bruno Township	184
MCD: Chengwatana Township	987
MCD: Clover Township	410
MCD: Crosby Township	93
MCD: Danforth Township	78
MCD: Dell Grove Township	697
MCD: Denham City	35
MCD: Finlayson City	315
MCD: Finlayson Township	456
MCD: Fleming Township	141
MCD: Hinckley City	1,800
MCD: Hinckley Township	806
MCD: Kerrick City	65
MCD: Kerrick Township	325
MCD: Kettle River Township	504
MCD: Munch Township	302
MCD: New Dosey Township	74
MCD: Nickerson Township	167
MCD: Norman Township	248
MCD: Ogema Township	352
MCD: Park Township	37
MCD: Partridge Township	639
MCD: Pine City	3,123
MCD: Pine City Township	1,394
MCD: Pine Lake Township	583
MCD: Rock Creek City	1,628
MCD: Royalton Township	1,163
MCD: Rutledge City	229
MCD: Sandstone City	2,849
MCD: Sandstone Township	824
MCD: Sturgeon Lake City	439
MCD: Sturgeon Lake Township	508
MCD: Willow River City	415
MCD: Wilma Township	65
MCD: Windemere Township	1,711

Pine County Subtotal 25,640

District 11A Subtotal 39,670

District 11B

Kanabec County	16,239
Mille Lacs County	
MCD: Bock City	106
MCD: Bogus Brook Township	1,421
MCD: Borgholm Township	1,718
MCD: Bradbury Township	268
MCD: Dailey Township	234
MCD: East Side Township	620
MCD: Foreston City	533

POPULATION

District 11B (continued)

Mille Lacs County (continued)

MCD: Greenbush Township	1,293
MCD: Hayland Township	501
MCD: Isle City	751
MCD: Isle Harbor Township	593
MCD: Kathio Township	1,627
MCD: Lewis Township	52
MCD: Milaca City	2,946
MCD: Milaca Township	1,617
MCD: Milo Township	1,385
MCD: Mudgett Township	84
MCD: Onamia City	878
MCD: Onamia Township	575
MCD: Page Township	743
MCD: Pease City	242
MCD: South Harbor Township	800
MCD: Wahkon City	206

Mille Lacs County Subtotal **19,193**

Pine County

MCD: Brook Park City	139
MCD: Brook Park Township	522
MCD: Henriette City	71
MCD: Mission Creek Township	635
MCD: Pokegama Township	2,743

Pine County Subtotal **4,110**

District 11B Subtotal **39,542**

District 12A

Douglas County

MCD: Belle River Township	345
MCD: Forada City	185
MCD: Hudson Township	876
MCD: Nelson City	187
MCD: Orange Township	313
MCD: Osakis City	1,591
MCD: Osakis Township	595
MCD: Spruce Hill Township	441

Douglas County Subtotal **4,533**

Stearns County

MCD: Albany City	2,561
MCD: Albany Township	980
MCD: Ashley Township	262
MCD: Krain Township	981
MCD: Melrose City	3,598
MCD: Melrose Township	759
MCD: Millwood Township	972
MCD: St. Anthony City	86
MCD: St. Rosa City	68

Stearns County Subtotal **10,267**

Plan: Britton et al State House
Type: Minnesota State House

Administrator: Alan Weimblatt
User:

POPULATION

District 12A (continued)

Todd County	24,895
District 12A Subtotal	39,695

District 12B

Douglas County	
MCD: Holmes City Township	804
MCD: Kensington City	292
MCD: Moe Township	784
MCD: Solem Township	233
Douglas County Subtotal	2,113

Kandiyohi County	
MCD: Arctander Township	381
MCD: Burbank Township	566
MCD: Colfax Township	547
MCD: Irving Township	906
MCD: Lake Andrew Township	982
MCD: Norway Lake Township	274
MCD: Regal City	34
MCD: Roseville Township	622
MCD: Sunburg City	100
Kandiyohi County Subtotal	4,412

Pope County	10,995
-------------	--------

Stearns County	
MCD: Belgrade City	740
MCD: Brooten City	743
MCD: Crow Lake Township	318
MCD: Crow River Township	327
MCD: Elrosa City	211
MCD: Farming Township	987
MCD: Freeport City	632
MCD: Getty Township	376
MCD: Greenwald City	222
MCD: Grove Township	493
MCD: Lake George Township	335
MCD: Lake Henry City	103
MCD: Lake Henry Township	278
MCD: Meire Grove City	179
MCD: New Munich City	320
MCD: North Fork Township	247
MCD: Oak Township	595
MCD: Raymond Township	259
MCD: Sauk Centre City	4,317
MCD: Sauk Centre Township	1,088
MCD: Spring Hill City	89
MCD: Spring Hill Township	364
MCD: St. Martin City	308
MCD: St. Martin Township	545
Stearns County Subtotal	14,076

Stevens County	
----------------	--

Plan: Britton et al State House
Type: Minnesota State House

Administrator: Alan Weinblatt
User:

POPULATION

District 12B (continued)

Stevens County (continued)

MCD: Darnen Township	292
MCD: Framnas Township	305
MCD: Hancock City	765
MCD: Hodges Township	277
MCD: Horton Township	174
MCD: Moore Township	243
MCD: Morris City	5,286
MCD: Morris Township	396
MCD: Stevens Township	77
MCD: Synnes Township	118

Stevens County Subtotal 7,933

District 12B Subtotal 39,529

District 13A

Morrison County

MCD: Belle Prairie Township	1,105
MCD: Bellevue Township (<i>part</i>)	998
MCD: Bowlus City	290
MCD: Culdrum Township	487
MCD: Elmdale City	116
MCD: Elmdale Township	1,010
MCD: Flensburg City	225
MCD: Green Prairie Township	748
MCD: Little Falls City	8,343
MCD: Little Falls Township	1,682
MCD: Pike Creek Township	953
MCD: Sobieski City	195
MCD: Swan River Township	743
MCD: Swanville City	348
MCD: Swanville Township	517
MCD: Two Rivers Township	689
MCD: Upsala City	427

Morrison County Subtotal 18,876

Stearns County

MCD: Brockway Township	2,702
MCD: Holding Township	1,139
MCD: Holdingford City	708
MCD: Le Sauk Township	1,766
MCD: Sartell City	13,630
MCD: St. Stephen City	851

Stearns County Subtotal 20,796

District 13A Subtotal 39,672

District 13B

Benton County

MCD: Alberta Township	818
MCD: Foley City	2,603
MCD: Gilman City	224
MCD: Gilmanton Township	841
MCD: Glendorado Township	762

POPULATION

District 13B (continued)

Benton County (continued)	
MCD: Graham Township	582
MCD: Granite Ledge Township	743
MCD: Langola Township	906
MCD: Mayhew Lake Township	831
MCD: Maywood Township	954
MCD: Minden Township (part)	1,556
MCD: Rice City	1,275
MCD: Royalton City (2700956176)	3
MCD: Sartell City	2,246
MCD: Sauk Rapids City	12,773
MCD: Sauk Rapids Township	584
MCD: St. Cloud City (part)	591
MCD: St. George Township	1,153
MCD: Watab Township	3,093
Benton County Subtotal	32,538

Morrison County	
MCD: Agram Township	572
MCD: Bellevue Township (part)	95
MCD: Buckman City	270
MCD: Buckman Township	733
MCD: Genola City	75
MCD: Hillman City	38
MCD: Hillman Township	197
MCD: Lakin Township	450
MCD: Leigh Township	212
MCD: Morrill Township	696
MCD: Mount Morris Township	93
MCD: Pierz City	1,393
MCD: Pierz Township	535
MCD: Richardson Township	536
MCD: Royalton City	1,239
Morrison County Subtotal	7,134

District 13B Subtotal	39,672
------------------------------	---------------

District 14A

Benton County	
MCD: Minden Township (part)	108
MCD: St. Cloud City (part)	5,805
Benton County Subtotal	5,913

Sherburne County	
MCD: Haven Township (part)	1,334
MCD: St. Cloud City (part)	6,782
Sherburne County Subtotal	8,116

Stearns County	
MCD: St. Cloud City (part)	25,438
Stearns County Subtotal	25,438
District 14A Subtotal	39,467

District 14B

Plan: Britton et al State House	Administrator: Alan Weinblatt
Type: Minnesota State House	User:

POPULATION

District 14B (continued)

Stearns County	
MCD: Rockville City	2,448
MCD: St. Augusta City	3,317
MCD: St. Cloud City <i>(part)</i>	27,223
MCD: St. Joseph Township <i>(part)</i>	10
MCD: Waite Park City <i>(part)</i>	6,715
Stearns County Subtotal	39,713
District 14B Subtotal	39,713

District 15A

Stearns County	
MCD: Avon City	1,396
MCD: Avon Township	2,294
MCD: Cold Spring City	4,025
MCD: Collegeville Township	3,343
MCD: Eden Lake Township	1,542
MCD: Fair Haven Township	1,507
MCD: Kimball City	762
MCD: Luxemburg Township	637
MCD: Lynden Township	1,938
MCD: Maine Prairie Township <i>(part)</i>	1,588
MCD: Munson Township	1,466
MCD: Paynesville City	2,432
MCD: Paynesville Township	1,421
MCD: Richmond City	1,422
MCD: Roscoe City	102
MCD: St. Joseph City	6,534
MCD: St. Joseph Township <i>(part)</i>	1,914
MCD: St. Wendel Township	2,150
MCD: Waite Park City <i>(part)</i>	0
MCD: Wakefield Township	2,756
MCD: Zion Township	335
Stearns County Subtotal	39,564
District 15A Subtotal	39,564

District 15B

Meeker County	
MCD: Cedar Mills City	45
MCD: Cedar Mills Township	460
MCD: Collinwood Township	1,113
MCD: Cosmos City	473
MCD: Cosmos Township	228
MCD: Darwin City	350
MCD: Darwin Township	681
MCD: Dassel City	1,469
MCD: Dassel Township	1,526
MCD: Eden Valley City	553
MCD: Ellsworth Township	848
MCD: Forest City Township	653
MCD: Forest Prairie Township	972
MCD: Greenleaf Township	676

Plan: Britton et al State House	Administrator: Alan Weinblatt
Type: Minnesota State House	User:

POPULATION

District 15B (continued)

Meeker County (continued)	
MCD: Harvey Township	374
MCD: Kingston City	161
MCD: Kingston Township	1,256
MCD: Litchfield City	6,726
MCD: Litchfield Township	832
MCD: Manannah Township	604
MCD: Union Grove Township	633
MCD: Watkins City	962

Meeker County Subtotal	21,595
-------------------------------	---------------

Stearns County	
MCD: Eden Valley City (2714518134)	489
MCD: Maine Prairie Township (part)	299

Stearns County Subtotal	788
--------------------------------	------------

Wright County	
MCD: Annandale City	3,228
MCD: Cokato City	2,694
MCD: Cokato Township	1,311
MCD: Corinna Township	2,322
MCD: French Lake Township	1,172
MCD: Howard Lake City	1,962
MCD: Middleville Township	937
MCD: South Haven City	187
MCD: Southside Township	1,521
MCD: Stockholm Township	959
MCD: Victor Township	1,032

Wright County Subtotal	17,325
-------------------------------	---------------

District 15B Subtotal	39,708
------------------------------	---------------

District 16A

Big Stone County	
MCD: Akron Township	168
MCD: Artichoke Township	79
MCD: Big Stone Township	273
MCD: Correll City	34
MCD: Odessa City	135
MCD: Odessa Township	132
MCD: Ortonville City	1,916
MCD: Ortonville Township	97
MCD: Otrej Township	87

Big Stone County Subtotal	2,921
----------------------------------	--------------

Chippewa County	12,441
-----------------	--------

Lac qui Parle County	7,259
----------------------	-------

Swift County	9,783
--------------	-------

Yellow Medicine County	
MCD: Canby City	1,795
MCD: Clarkfield City	863
MCD: Florida Township	129

Plan:	Britton et al State House	Administrator:	Alan Weinblatt
Type:	Minnesota State House	User:	

POPULATION

District 16A (continued)

Yellow Medicine County (continued)

MCD: Fortier Township	99
MCD: Friendship Township	192
MCD: Granite Falls City	2,044
MCD: Hammer Township	196
MCD: Lisbon Township	201
MCD: Norman Township	264
MCD: Omro Township	161
MCD: Oshkosh Township	210
MCD: Porter City	183
MCD: St. Leo City	100
MCD: Stony Run Township	432
MCD: Tyro Township	181
MCD: Wergeland Township	153
Yellow Medicine County Subtotal	7,203
District 16A Subtotal	39,607

District 16B

Kandiyohi County

MCD: Atwater City	1,133
MCD: Blomkest City	157
MCD: Dovre Township	2,119
MCD: East Lake Lillian Township	199
MCD: Edwards Township	242
MCD: Fahlun Township	335
MCD: Genessee Township	413
MCD: Green Lake Township	1,582
MCD: Harrison Township	576
MCD: Holland Township	338
MCD: Kandiyohi City	491
MCD: Kandiyohi Township	636
MCD: Lake Elizabeth Township	233
MCD: Lake Lillian City	238
MCD: Lake Lillian Township	190
MCD: Mamre Township	385
MCD: New London City	1,251
MCD: New London Township	2,943
MCD: Pennock City	508
MCD: Prinsburg City	497
MCD: Raymond City	764
MCD: Roseland Township	371
MCD: Spicer City	1,167
MCD: St. Johns Township	411
MCD: Whitefield Township	525
MCD: Willmar City	19,610
MCD: Willmar Township	513
Kandiyohi County Subtotal	37,827

Meeker County

MCD: Acton Township	375
MCD: Danielson Township	295

Plan: Britton et al State House	Administrator: Alan Weinblatt
Type: Minnesota State House	User:

POPULATION

District 16B (continued)

Meeker County (continued)	
MCD: Grove City	635
MCD: Swede Grove Township	400
Meeker County Subtotal	1,705
District 16B Subtotal	39,532

District 17A

Lincoln County	5,896
Lyon County	25,857
Pipestone County	
MCD: Aetna Township	194
MCD: Altona Township	153
MCD: Burke Township	209
MCD: Fountain Prairie Township	188
MCD: Grange Township	203
MCD: Gray Township	225
MCD: Hatfield City	54
MCD: Holland City	187
MCD: Rock Township	182
MCD: Ruthton City	241
MCD: Troy Township	289
MCD: Woodstock City	124
Pipestone County Subtotal	2,249
Redwood County	
MCD: Gales Township	137
MCD: Johnsonville Township	152
MCD: Milroy City	252
MCD: North Hero Township	161
MCD: Revere City	95
MCD: Springdale Township	217
MCD: Underwood Township	206
MCD: Walnut Grove City	871
MCD: Westline Township	178
Redwood County Subtotal	2,269
Yellow Medicine County	
MCD: Burton Township	148
MCD: Echo City	278
MCD: Echo Township	145
MCD: Hanley Falls City	304
MCD: Hazel Run City	63
MCD: Hazel Run Township	193
MCD: Minnesota Falls Township	429
MCD: Normania Township	191
MCD: Posen Township	219
MCD: Sandnes Township	199
MCD: Sioux Agency Township	226
MCD: Swede Prairie Township	170
MCD: Wood Lake City	439
MCD: Wood Lake Township	231

Plan: Britton et al State House	Administrator: Alan Weinblatt
Type: Minnesota State House	User:

POPULATION

District 17A (continued)

Yellow Medicine County Subtotal	3,235
District 17A Subtotal	39,506

District 17B

Brown County	25,893
Redwood County	
MCD: Belview City	384
MCD: Brookville Township	224
MCD: Charlestown Township	208
MCD: Clements City	153
MCD: Delhi City	70
MCD: Delhi Township	293
MCD: Granite Rock Township	225
MCD: Honner Township	79
MCD: Kintire Township	182
MCD: Lamberton City	824
MCD: Lamberton Township	193
MCD: Lucan City	191
MCD: Morgan City	896
MCD: Morgan Township	257
MCD: New Avon Township	191
MCD: Paxton Township	555
MCD: Redwood Falls City	5,254
MCD: Redwood Falls Township	181
MCD: Sanborn City	339
MCD: Seaforth City	86
MCD: Sheridan Township	197
MCD: Sherman Township	370
MCD: Sundown Township	185
MCD: Swedes Forest Township	121
MCD: Three Lakes Township	194
MCD: Vail Township	229
MCD: Vesta City	319
MCD: Vesta Township	192
MCD: Wabasso City	696
MCD: Wanda City	84
MCD: Waterbury Township	196
MCD: Willow Lake Township	222
Redwood County Subtotal	13,790
District 17B Subtotal	39,683

District 18A

McLeod County	
MCD: Acoma Township	1,149
MCD: Biscay City	113
MCD: Brownton City	762
MCD: Collins Township	473
MCD: Glencoe Township	495
MCD: Hale Township	942
MCD: Hassan Valley Township	693
MCD: Hutchinson City	14,178

Plan: Britton et al State House
Type: Minnesota State House

Administrator: Alan Weinblatt
User:

POPULATION

District 18A (continued)

McLeod County (continued)

MCD: Hutchinson Township	1,220
MCD: Lynn Township	550
MCD: Penn Township	315
MCD: Rich Valley Township	694
MCD: Round Grove Township	251
MCD: Silver Lake City	837
MCD: Stewart City	571
MCD: Sumter Township	535

McLeod County Subtotal 23,778

Renville County 15,730

District 18A Subtotal 39,508

District 18B

Carver County

MCD: Benton Township	786
MCD: Camden Township	922
MCD: Cologne City	1,519
MCD: Hamburg City	513
MCD: Hancock Township	345
MCD: Hollywood Township	1,041
MCD: Mayer City	1,749
MCD: New Germany City	372
MCD: Norwood Young America City	3,549
MCD: Waconia Township (part)	15
MCD: Young America Township	715

Carver County Subtotal 11,526

McLeod County

MCD: Bergen Township	1,006
MCD: Glencoe City	5,631
MCD: Helen Township	863
MCD: Lester Prairie City	1,730
MCD: Plato City	320
MCD: Winsted City	2,355
MCD: Winsted Township	968

McLeod County Subtotal 12,873

Sibley County

MCD: Alfsborg Township	323
MCD: Arlington City	2,233
MCD: Arlington Township	543
MCD: Bismarck Township	314
MCD: Cornish Township	243
MCD: Dryden Township	287
MCD: Faxon Township	701
MCD: Gaylord City	2,305
MCD: Gibbon City	772
MCD: Grafton Township	238
MCD: Green Isle City	559
MCD: Green Isle Township	524

POPULATION

District 18B (continued)

Sibley County (continued)	
MCD: Henderson City	886
MCD: Henderson Township	728
MCD: Jessenland Township	444
MCD: Kelso Township	292
MCD: Moltke Township	279
MCD: New Auburn City	456
MCD: New Auburn Township	418
MCD: Severance Township	253
MCD: Sibley Township	255
MCD: Transit Township	276
MCD: Washington Lake Township	498
MCD: Winthrop City	1,399
Sibley County Subtotal	15,226
District 18B Subtotal	39,625

District 19A

Jackson County	
MCD: Ewington Township	244
MCD: Okabena City	188
MCD: Rost Township	211
MCD: Round Lake Township	166
MCD: Sioux Valley Township	192
MCD: West Heron Lake Township	181
Jackson County Subtotal	1,182
Nobles County	21,378
Pipestone County	
MCD: Eden Township	278
MCD: Edgerton City	1,189
MCD: Elmer Township	231
MCD: Ihlen City	63
MCD: Jasper City	573
MCD: Osborne Township	286
MCD: Pipestone City	4,317
MCD: Sweet Township	324
MCD: Trosky City	86
Pipestone County Subtotal	7,347
Rock County	9,687
District 19A Subtotal	39,594

District 19B

Cottonwood County	11,687
Jackson County	
MCD: Alba Township	170
MCD: Alpha City	116
MCD: Belmont Township	218
MCD: Christiania Township	249
MCD: Delafield Township	226
MCD: Des Moines Township	232
MCD: Enterprise Township	187

POPULATION

District 19B (continued)

Jackson County (continued)	
MCD: Heron Lake City	698
MCD: Heron Lake Township	333
MCD: Hunter Township	224
MCD: Jackson City	3,299
MCD: Kimball Township	129
MCD: La Crosse Township	156
MCD: Lakefield City	1,694
MCD: Middletown Township	227
MCD: Minneota Township	259
MCD: Petersburg Township	232
MCD: Weimer Township	142
MCD: Wilder City	60
MCD: Wisconsin Township	233

Jackson County Subtotal	9,084
--------------------------------	--------------

Murray County	8,725
---------------	-------

Watonwan County	
MCD: Adrian Township	142
MCD: Butterfield City	586
MCD: Butterfield Township	213
MCD: Darfur City	108
MCD: La Salle City	87
MCD: Long Lake Township	338
MCD: Madelia City	2,308
MCD: Madelia Township	351
MCD: Nelson Township	287
MCD: Odin City	106
MCD: Odin Township	170
MCD: Ormsby City	75
MCD: Riverdale Township	294
MCD: Rosendale Township	300
MCD: St. James City	4,605
MCD: St. James City (2716557058)	260

Watonwan County Subtotal	10,230
---------------------------------	---------------

District 19B Subtotal	39,726
------------------------------	---------------

District 20A

Blue Earth County	
MCD: Butternut Valley Township	325
MCD: Cambria Township	260
MCD: Judson Township	554
MCD: Lake Crystal City	2,549
MCD: Mankato City (part)	1,634
MCD: North Mankato City (2701347068)	0
MCD: South Bend Township	1,682

Blue Earth County Subtotal	7,004
-----------------------------------	--------------

Nicollet County	
MCD: Belgrade Township	1,052
MCD: Bernadotte Township	278

POPULATION

District 20A (continued)

Nicollet County (continued)

MCD: Brighton Township	149
MCD: Courtland City	611
MCD: Courtland Township	630
MCD: Granby Township	246
MCD: Lafayette City	504
MCD: Lafayette Township	694
MCD: Lake Prairie Township	682
MCD: Mankato City (part)	0
MCD: New Sweden Township	297
MCD: Nicollet City	1,093
MCD: Nicollet Township	527
MCD: North Mankato City	13,394
MCD: Oshawa Township	502
MCD: Ridgely Township	115
MCD: St. Peter City	11,196
MCD: Traverse Township	334
MCD: West Newton Township	423

Nicollet County Subtotal 32,727

District 20A Subtotal 39,731

District 20B

Blue Earth County

MCD: Mankato City (part)	37,441
MCD: Mankato Township (part)	1,968
MCD: Skyline City	289

Blue Earth County Subtotal 39,698

District 20B Subtotal 39,698

District 21A

Blue Earth County

MCD: Amboy City	534
MCD: Beauford Township	406
MCD: Ceresco Township	239
MCD: Danville Township	240
MCD: Decoria Township	1,104
MCD: Garden City Township	689
MCD: Good Thunder City	583
MCD: Lincoln Township	200
MCD: Lyra Township	327
MCD: Mapleton City	1,756
MCD: Mapleton Township	310
MCD: Medo Township	364
MCD: Minnesota Lake City (2701343198)	4
MCD: Pemberton City	247
MCD: Pleasant Mound Township	214
MCD: Rapidan Township	1,101
MCD: Shelby Township	265
MCD: Sterling Township	296
MCD: Vernon Center City	332
MCD: Vernon Center Township	262

POPULATION

District 21A (continued)

Blue Earth County Subtotal	9,473
Faribault County	
MCD: Barber Township	248
MCD: Blue Earth City	3,353
MCD: Blue Earth City Township	387
MCD: Delavan City	179
MCD: Delavan Township	228
MCD: Easton City	199
MCD: Jo Daviess Township	245
MCD: Lura Township	163
MCD: Minnesota Lake City	683
MCD: Minnesota Lake Township	190
MCD: Pilot Grove Township	156
MCD: Prescott Township	163
MCD: Verona Township	364
MCD: Walnut Lake Township	214
MCD: Winnebago City	1,437
MCD: Winnebago City Township	201
Faribault County Subtotal	8,410
Martin County	20,840
Watonwan County	
MCD: Antrim Township	240
MCD: Fieldon Township	209
MCD: Lewisville City	250
MCD: South Branch Township	282
Watonwan County Subtotal	981
District 21A Subtotal	39,704

District 21B

Faribault County	
MCD: Bricelyn City	365
MCD: Brush Creek Township	225
MCD: Clark Township	254
MCD: Dunbar Township	283
MCD: Elmore City	663
MCD: Elmore Township	181
MCD: Emerald Township	222
MCD: Foster Township	239
MCD: Frost City	198
MCD: Kiester City	501
MCD: Kiester Township	260
MCD: Rome Township	143
MCD: Seely Township	193
MCD: Walters City	73
MCD: Wells City	2,343
Faribault County Subtotal	6,143
Freeborn County	31,255
Waseca County	
MCD: Byron Township	230

Plan: Britton et al State House
Type: Minnesota State House

Administrator: Alan Weinblatt
User:

POPULATION

District 21B (continued)

Waseca County (continued)

MCD: New Richland City 1,203
MCD: New Richland Township 443
MCD: Vivian Township 259

Waseca County Subtotal 2,135

District 21B Subtotal 39,533

District 22A

Blue Earth County

MCD: Eagle Lake City 2,422
MCD: Jamestown Township 693
MCD: Le Ray Township 746
MCD: Lime Township 1,395
MCD: Madison Lake City 1,017
MCD: Mankato City (part) 230
MCD: Mankato Township (part) 1
MCD: McPherson Township 466
MCD: St. Clair City 868

Blue Earth County Subtotal 7,838

Le Sueur County

MCD: Cleveland City 719
MCD: Cleveland Township 658
MCD: Cordova Township 471
MCD: Elysian City (2707919160) 650
MCD: Elysian Township 1,046
MCD: Kasota City 675
MCD: Kasota Township 1,581
MCD: Le Sueur City 4,048
MCD: Mankato City 4
MCD: Ottawa Township 283
MCD: Sharon Township 636
MCD: Tyrone Township 562
MCD: Washington Township 715
MCD: Waterville City 1,868
MCD: Waterville Township 716

Le Sueur County Subtotal 14,632

Nicollet County

MCD: Mankato City (part) 0

Nicollet County Subtotal 0

Sibley County

MCD: Le Sueur City (2714336746) 0

Sibley County Subtotal 0

Waseca County

MCD: Alton Township 434
MCD: Blooming Grove Township 525
MCD: Elysian City 2
MCD: Freedom Township 326
MCD: Iosco Township 550
MCD: Janesville City 2,256

Plan: Britton et al State House	Administrator: Alan Weinblatt
Type: Minnesota State House	User:

POPULATION

District 22A (continued)

Waseca County (continued)	
MCD: Janesville Township	513
MCD: Otisco Township	599
MCD: St. Mary Township	460
MCD: Waldorf City	229
MCD: Waseca City	9,410
MCD: Wilton Township	365
MCD: Woodville Township	1,332
Waseca County Subtotal	17,001
District 22A Subtotal	39,471

District 22B

Dodge County	
MCD: Blooming Prairie City	0
MCD: Claremont City	548
MCD: Claremont Township	461
MCD: Concord Township	574
MCD: Ellington Township	261
MCD: Ripley Township (<i>part</i>)	55
MCD: West Concord City	782
MCD: Westfield Township	451
Dodge County Subtotal	3,132
Steele County	36,576
District 22B Subtotal	39,708

District 23A

Fillmore County	
MCD: Sumner Township	458
Fillmore County Subtotal	458
Mower County	39,163
District 23A Subtotal	39,621

District 23B

Fillmore County	
MCD: Amberst Township	378
MCD: Arendahl Township	337
MCD: Beaver Township	242
MCD: Bloomfield Township	353
MCD: Bristol Township	396
MCD: Canton City	346
MCD: Canton Township	724
MCD: Carimona Township	296
MCD: Carrolton Township	314
MCD: Chatfield City	1,573
MCD: Chatfield Township	531
MCD: Fillmore Township	457
MCD: Forestville Township	356
MCD: Fountain City	410
MCD: Fountain Township	315
MCD: Harmony City	1,020
MCD: Harmony Township	387

Plan: Britton et al State House
Type: Minnesota State House

Administrator: Alan Weinblatt
User:

POPULATION

District 23B (continued)

Fillmore County (continued)

MCD: Holt Township	271
MCD: Jordan Township	352
MCD: Lanesboro City	754
MCD: Mabel City	780
MCD: Newburg Township	379
MCD: Norway Township	343
MCD: Ostrander City	254
MCD: Peterson City	199
MCD: Pilot Mound Township	338
MCD: Preble Township	209
MCD: Preston City	1,325
MCD: Preston Township	359
MCD: Rushford City	1,731
MCD: Rushford Village City	807
MCD: Spring Valley City	2,479
MCD: Spring Valley Township	518
MCD: Whalan City	63
MCD: Wykoff City	444
MCD: York Township	368
Fillmore County Subtotal	20,408
Houston County	19,027
Winona County	
MCD: La Crescent City	0
Winona County Subtotal	0
District 23B Subtotal	39,435

District 24A

Olmsted County

MCD: Cascade Township (part)	393
MCD: High Forest Township (part)	295
MCD: Kalmar Township (part)	827
MCD: Rochester City (part)	35,540
MCD: Rochester Township (part)	1,574
MCD: Rock Dell Township (part)	1
MCD: Salem Township	1,086
Olmsted County Subtotal	39,716
District 24A Subtotal	39,716

District 24B

Dodge County

MCD: Ashland Township	319
MCD: Canisteo Township	654
MCD: Dodge Center City	2,670
MCD: Hayfield City	1,340
MCD: Hayfield Township	465
MCD: Kasson City	5,931
MCD: Mantorville City	1,197
MCD: Mantorville Township	1,926
MCD: Milton Township	734

Plan: Britton et al State House
Type: Minnesota State House

Administrator: Alan Weinblatt
User:

POPULATION

District 24B (continued)

Dodge County (continued)	
MCD: Ripley Township (part)	140
MCD: Vernon Township	665
MCD: Wasioja Township	914
Dodge County Subtotal	16,955
Goodhue County	
MCD: Pine Island City (2704951136)	2,560
MCD: Pine Island Township (part)	10
Goodhue County Subtotal	2,570
Olmsted County	
MCD: Byron City	4,914
MCD: Cascade Township (part)	2,422
MCD: High Forest Township (part)	681
MCD: Kalmar Township (part)	219
MCD: New Haven Township	1,184
MCD: Oronoco City	1,300
MCD: Oronoco Township	2,220
MCD: Pine Island City	703
MCD: Rock Dell Township (part)	646
MCD: Stewartville City	5,916
Olmsted County Subtotal	20,205
District 24B Subtotal	39,730

District 25A

Olmsted County	
MCD: Cascade Township (part)	0
MCD: Rochester City (part)	39,733
Olmsted County Subtotal	39,733
District 25A Subtotal	39,733

District 25B

Olmsted County	
MCD: Eyota City	1,977
MCD: Eyota Township	464
MCD: Haverhill Township	1,495
MCD: Marion Township	3,653
MCD: Rochester City (part)	31,496
MCD: Rochester Township (part)	55
MCD: Viola Township	589
Olmsted County Subtotal	39,729
District 25B Subtotal	39,729

District 26A

Goodhue County	
MCD: Bellechester City	133
MCD: Belvidere Township	462
MCD: Lake City	747
Goodhue County Subtotal	1,342
Olmsted County	
MCD: Chatfield City	1,206
MCD: Dover City	735

POPULATION

District 26A (continued)

Olmsted County (continued)	
MCD: Dover Township	389
MCD: Elmira Township	354
MCD: Farmington Township	444
MCD: Orion Township	592
MCD: Pleasant Grove Township	806
MCD: Quincy Township	339
Olmsted County Subtotal	4,865
Wabasha County	21,676
Winona County	
MCD: Altura City	493
MCD: Elba City	152
MCD: Elba Township	311
MCD: Fremont Township	355
MCD: Hart Township	357
MCD: Lewiston City	1,620
MCD: Minneiska City	50
MCD: Mount Vernon Township	273
MCD: Norton Township	490
MCD: Pleasant Hill Township	531
MCD: Saratoga Township	618
MCD: St. Charles City	3,735
MCD: St. Charles Township	629
MCD: Utica City	291
MCD: Utica Township	639
MCD: Warren Township	651
MCD: Whitewater Township	198
MCD: Wiscoy Township	361
Winona County Subtotal	11,754
District 26A Subtotal	39,637

District 26B

Winona County	
MCD: Dakota City	323
MCD: Dresbach Township	456
MCD: Goodview City	4,036
MCD: Hillsdale Township	912
MCD: Homer Township	1,356
MCD: Minnesota City	204
MCD: New Hartford Township	890
MCD: Richmond Township	699
MCD: Rollingstone City	664
MCD: Rollingstone Township	701
MCD: Stockton City	697
MCD: Wilson Township	1,177
MCD: Winona City	27,592
Winona County Subtotal	39,707
District 26B Subtotal	39,707

District 27A

Plan: Britton et al State House
Type: Minnesota State House

Administrator: Alan Weinblatt
User:

POPULATION

District 27A (continued)

Dakota County	
MCD: Eureka Township	1,426
Dakota County Subtotal	1,426
Le Sueur County	
MCD: Derrynane Township	508
MCD: Heidelberg City	122
MCD: Lanesburgh Township (<i>part</i>)	2,035
MCD: Le Center City	2,499
MCD: Lexington Township (<i>part</i>)	468
MCD: New Prague City	3,041
Le Sueur County Subtotal	8,673
Rice County	
MCD: Lonsdale City	3,674
MCD: Wheatland Township	1,237
Rice County Subtotal	4,911
Scott County	
MCD: Belle Plaine City	6,661
MCD: Belle Plaine Township	878
MCD: Blakeley Township	418
MCD: Cedar Lake Township	2,779
MCD: Elko New Market City	4,110
MCD: Helena Township	1,648
MCD: New Market Township	3,440
MCD: New Prague City (2713945808)	4,280
MCD: St. Lawrence Township	483
Scott County Subtotal	24,697
District 27A Subtotal	39,707

District 27B

Le Sueur County	
MCD: Kilkenny City	134
MCD: Kilkenny Township	404
MCD: Lanesburgh Township (<i>part</i>)	0
MCD: Lexington Township (<i>part</i>)	239
MCD: Montgomery City	2,956
MCD: Montgomery Township	665
Le Sueur County Subtotal	4,398
Rice County	
MCD: Cannon City Township	1,215
MCD: Erin Township	859
MCD: Faribault City	23,352
MCD: Forest Township	1,233
MCD: Morristown Township	697
MCD: Morristown Township (2713144296)	987
MCD: Shieldsville Township	1,137
MCD: Walcott Township	953
MCD: Warsaw Township	1,320
MCD: Webster Township	1,768

Plan: Britton et al State House
Type: Minnesota State House

Administrator: Alan Weinblatt
User:

POPULATION

District 27B (continued)

Rice County (continued)	
MCD: Wells Township	1,594
Rice County Subtotal	35,115
District 27B Subtotal	39,513

District 28A

Dakota County	
MCD: Greenvale Township	803
MCD: Northfield City (2703746924)	1,147
MCD: Randolph City	436
MCD: Randolph Township	659
MCD: Sciota Township	414
MCD: Waterford Township	497
Dakota County Subtotal	3,956

Goodhue County	
MCD: Cannon Falls City	4,083
MCD: Cannon Falls Township	1,070
MCD: Cherry Grove Township	397
MCD: Dennison City (2704915706)	199
MCD: Holden Township	454
MCD: Kenyon City	1,815
MCD: Kenyon Township	393
MCD: Leon Township	885
MCD: Stanton Township	1,130
MCD: Wanamingo Township	456
MCD: Warsaw Township	607
Goodhue County Subtotal	11,489

Rice County	
MCD: Bridgewater Township	1,772
MCD: Dennison City	13
MCD: Dundas City	1,367
MCD: Nerstrand City	295
MCD: Northfield City	18,860
MCD: Northfield Township	842
MCD: Richland Township	416
MCD: Wheeling Township	551
Rice County Subtotal	24,116
District 28A Subtotal	39,561

District 28B

Dakota County	
MCD: Castle Rock Township (part)	1,315
MCD: Douglas Township	716
MCD: Hampton City	689
MCD: Hampton Township	903
MCD: Marshan Township	1,106
MCD: Miesville City	125
MCD: New Trier City	112
MCD: Ravenna Township	2,336
MCD: Vermillion City	419

Plan: Britton et al State House
Type: Minnesota State House

Administrator: Alan Weimblatt
User:

POPULATION

District 28B (continued)

Dakota County (continued)	
MCD: Vermillion Township	1,192
Dakota County Subtotal	8,913
Goodhue County	
MCD: Belle Creek Township	501
MCD: Featherstone Township	782
MCD: Florence Township	1,581
MCD: Goodhue City	1,176
MCD: Goodhue Township	525
MCD: Hay Creek Township	882
MCD: Minneola Township	629
MCD: Pine Island Township (part)	541
MCD: Red Wing City	16,459
MCD: Roscoe Township	732
MCD: Vasa Township	910
MCD: Wacouta Township	386
MCD: Wanamingo City	1,086
MCD: Welch Township	754
MCD: Zumbrota City	3,252
MCD: Zumbrota Township	586
Goodhue County Subtotal	30,782
District 28B Subtotal	39,695

District 29A

Sherburne County	
MCD: Becker City	4,538
MCD: Becker Township	4,842
MCD: Big Lake City	10,060
MCD: Big Lake Township	7,386
MCD: Blue Hill Township	2,176
MCD: Clear Lake City	545
MCD: Clear Lake Township	1,539
MCD: Haven Township (part)	652
MCD: Orrock Township	3,451
MCD: Palmer Township	2,354
MCD: Santiago Township	1,895
MCD: St. Cloud City (part)	3
Sherburne County Subtotal	39,441
District 29A Subtotal	39,441

District 29B

Sherburne County	
MCD: Baldwin Township (part)	5,563
MCD: Elk River City	22,974
MCD: Livonia Township	5,951
MCD: Zimmerman City	5,228
Sherburne County Subtotal	39,716
District 29B Subtotal	39,716

District 30A

Chisago County

POPULATION

District 30A (continued)

Chisago County (continued)	
MCD: Fish Lake Township	2,012
Chisago County Subtotal	2,012
Isanti County	
MCD: Braham City	1,793
MCD: Cambridge City	8,111
MCD: Cambridge Township	2,379
MCD: Dalbo Township	743
MCD: Isanti City	5,251
MCD: Isanti Township	2,313
MCD: Maple Ridge Township	761
MCD: North Branch Township	1,779
MCD: Oxford Township	888
MCD: Spencer Brook Township (part)	1,124
MCD: Springvale Township	1,447
MCD: Stanchfield Township	1,209
MCD: Wyanett Township	1,729
Isanti County Subtotal	29,527
Mille Lacs County	
MCD: Princeton City	4,648
MCD: Princeton Township	2,256
Mille Lacs County Subtotal	6,904
Sherburne County	
MCD: Baldwin Township (part)	1,176
MCD: Princeton City (2714152522)	50
Sherburne County Subtotal	1,226
District 30A Subtotal	39,669

District 30B

Anoka County	
MCD: Bethel City	466
MCD: East Bethel City	11,626
MCD: Nowthen City	4,443
MCD: Oak Grove City (part)	7,498
MCD: St. Francis City	7,218
Anoka County Subtotal	31,251
Isanti County	
MCD: Athens Township	2,177
MCD: Bradford Township	3,380
MCD: Spencer Brook Township (part)	465
MCD: St. Francis City (2705956950)	0
MCD: Stanford Township	2,267
Isanti County Subtotal	8,289
District 30B Subtotal	39,540

District 31A

Chisago County	
MCD: Amador Township	885
MCD: Center City	628
MCD: Chisago City	4,967

POPULATION

District 31A (continued)

Chisago County (continued)

MCD: Chisago Lake Township	4,656
MCD: Franconia Township	1,805
MCD: Harris City	1,132
MCD: Lent Township (part)	37
MCD: Lindstrom City	4,442
MCD: Nessel Township	1,951
MCD: North Branch City	10,125
MCD: Rush City	3,079
MCD: Rushseba Township	804
MCD: Shafer City	1,045
MCD: Shafer Township	1,048
MCD: Sunrise Township	1,994
MCD: Taylors Falls City	976
Chisago County Subtotal	39,574
District 31A Subtotal	39,574

District 31B

Anoka County

MCD: Columbus Township	3,914
MCD: Linwood Township	5,123
Anoka County Subtotal	9,037

Chisago County

MCD: Lent Township (part)	3,054
MCD: Stacy City	1,456
MCD: Wyoming City	7,791
Chisago County Subtotal	12,301

Washington County

MCD: Forest Lake City	18,375
Washington County Subtotal	18,375
District 31B Subtotal	39,713

District 32A

Stearns County

MCD: Clearwater City	0
Stearns County Subtotal	0

Wright County

MCD: Buffalo City (part)	15,364
MCD: Buffalo Township	1,804
MCD: Chatham Township (part)	80
MCD: Clearwater City (2717111800)	1,735
MCD: Clearwater Township	1,306
MCD: Maple Lake Township (part)	677
MCD: Monticello City	12,759
MCD: Monticello Township	3,181
MCD: Otsego City (part)	213
MCD: Silver Creek Township	2,335
Wright County Subtotal	39,454
District 32A Subtotal	39,454

District 32B

Plan: Britton et al State House
Type: Minnesota State House

Administrator: Alan Weinblatt
User:

POPULATION

District 32B (continued)

Carver County	
MCD: Watertown City	4,205
MCD: Watertown Township	1,204
Carver County Subtotal	5,409
Hennepin County	
MCD: Greenfield City	2,777
MCD: Independence City (<i>part</i>)	2,140
MCD: Rockford City (27053355006)	426
Hennepin County Subtotal	5,343
Wright County	
MCD: Albion Township	1,255
MCD: Buffalo City (<i>part</i>)	89
MCD: Chatham Township (<i>part</i>)	1,222
MCD: Delano City	5,464
MCD: Franklin Township	2,760
MCD: Maple Lake City	2,059
MCD: Maple Lake Township (<i>part</i>)	1,371
MCD: Marysville Township	2,147
MCD: Montrose City	2,847
MCD: Rockford City	3,890
MCD: Rockford Township	3,194
MCD: Waverly City	1,357
MCD: Woodland Township	1,082
Wright County Subtotal	28,737
District 32B Subtotal	39,489

District 33A

Hennepin County	
MCD: Hanover City (2705326990)	609
Hennepin County Subtotal	609
Wright County	
MCD: Albertville	7,044
MCD: Hanover City	2,329
MCD: Otsego City (<i>part</i>)	13,358
MCD: St. Michael City	16,399
Wright County Subtotal	39,130
District 33A Subtotal	39,739

District 33B

Hennepin County	
MCD: Corcoran City	5,379
MCD: Hassan Township	2,600
MCD: Independence City (<i>part</i>)	1,364
MCD: Long Lake City	1,768
MCD: Loretto City	650
MCD: Maple Plain City	1,768
MCD: Medina City	4,892
MCD: Minnetrista City (<i>part</i>)	4,173
MCD: Orono City (<i>part</i>)	6,121
MCD: Rogers City	8,597

POPULATION

District 33B (continued)

Hennepin County (continued)	
MCD: St. Bonifacius City	2,283
Hennepin County Subtotal	39,595
District 33B Subtotal	39,595

District 34A

Carver County	
MCD: Carver City	3,724
MCD: Chaska City (part)	10,095
MCD: Dahlgren Township	1,331
MCD: Laketown Township	2,243
MCD: San Francisco Township	832
MCD: Victoria City	7,345
MCD: Waconia City	10,697
MCD: Waconia Township (part)	1,213
Carver County Subtotal	37,480

Hennepin County	
MCD: Minnetrista City (part)	2,211
Hennepin County Subtotal	2,211
District 34A Subtotal	39,691

District 34B

Carver County	
MCD: Chanhassen City	22,952
MCD: Chaska City (part)	13,675
Carver County Subtotal	36,627
Hennepin County	
MCD: Chanhassen City (2705310918)	0
MCD: Eden Prairie City (part)	2,957
Hennepin County Subtotal	2,957
District 34B Subtotal	39,584

District 35A

Scott County	
MCD: Jackson Township	1,464
MCD: Louisville Township	1,266
MCD: Shakopee City (part)	36,869
Scott County Subtotal	39,599
District 35A Subtotal	39,599

District 35B

Scott County	
MCD: Credit River Township	5,096
MCD: Jordan City	5,470
MCD: Prior Lake City	22,796
MCD: Sand Creek Township	1,521
MCD: Savage City (part)	707
MCD: Shakopee City (part)	207
MCD: Spring Lake Township	3,631
Scott County Subtotal	39,428
District 35B Subtotal	39,428

District 36A

Plan: Britton et al State House
Type: Minnesota State House

Administrator: Alan Weinblatt
User:

POPULATION

District 36A (continued)

Dakota County	
MCD: Lakeville City (<i>part</i>)	39,734
Dakota County Subtotal	39,734
District 36A Subtotal	39,734

District 36B

Dakota County	
MCD: Castle Rock Township (<i>part</i>)	27
MCD: Empire Township (<i>part</i>)	2,394
MCD: Farmington City	21,086
MCD: Lakeville City (<i>part</i>)	16,220
Dakota County Subtotal	39,727
District 36B Subtotal	39,727

District 37A

Dakota County	
MCD: Apple Valley City (<i>part</i>)	31,499
MCD: Burnsville City (<i>part</i>)	8,120
Dakota County Subtotal	39,619
District 37A Subtotal	39,619

District 37B

Dakota County	
MCD: Apple Valley City (<i>part</i>)	17,585
MCD: Coates City	161
MCD: Empire Township (<i>part</i>)	50
MCD: Rosemount City	21,874
Dakota County Subtotal	39,670
District 37B Subtotal	39,670

District 38A

Washington County	
MCD: Cottage Grove City (<i>part</i>)	30,176
MCD: Grey Cloud Island Township	289
MCD: Newport City	3,435
MCD: St. Paul Park City	5,279
MCD: Woodbury City (<i>part</i>)	457
Washington County Subtotal	39,636
District 38A Subtotal	39,636

District 38B

Dakota County	
MCD: Hastings City	22,172
MCD: Nininger Township	950
Dakota County Subtotal	23,122
Washington County	
MCD: Afton City	2,886
MCD: Cottage Grove City (<i>part</i>)	4,413
MCD: Denmark Township	1,737
MCD: Hastings City (2716327530)	0
MCD: Lake St. Croix Beach City	1,051
MCD: Lakeland City	1,796
MCD: Lakeland Shores City	311

Plan: Britton et al State House	Administrator: Alan Weinblatt
Type: Minnesota State House	User:

POPULATION

District 38B (continued)

Washington County (continued)	
MCD: St. Marys Point City	368
MCD: West Lakeland Township	4,046
Washington County Subtotal	16,608
District 38B Subtotal	39,730

District 39A

Dakota County	
MCD: South St. Paul City	20,160
MCD: West St. Paul City	19,540
Dakota County Subtotal	39,700
District 39A Subtotal	39,700

District 39B

Dakota County	
MCD: Eagan City (part)	59
MCD: Inver Grove Heights City (part)	29,516
MCD: Lilydale City	623
MCD: Mendota Heights City (part)	8,941
MCD: Sunfish Lake City	521
Dakota County Subtotal	39,660
District 39B Subtotal	39,660

District 40A

Dakota County	
MCD: Eagan City (part)	33,013
MCD: Inver Grove Heights City (part)	4,364
MCD: Mendota City	198
MCD: Mendota Heights City (part)	2,130
Dakota County Subtotal	39,705
District 40A Subtotal	39,705

District 40B

Dakota County	
MCD: Burnsville City (part)	8,588
MCD: Eagan City (part)	31,134
Dakota County Subtotal	39,722
District 40B Subtotal	39,722

District 41A

Dakota County	
MCD: Burnsville City (part)	39,687
Dakota County Subtotal	39,687
District 41A Subtotal	39,687

District 41B

Dakota County	
MCD: Burnsville City (part)	3,911
Dakota County Subtotal	3,911

Hennepin County	
MCD: Bloomington City (part)	9,484
Hennepin County Subtotal	9,484

Scott County

POPULATION

District 41B (continued)

Scott County (continued)	
MCD: Savage City <i>(part)</i>	26,204
Scott County Subtotal	26,204
District 41B Subtotal	39,599

District 42A

Ramsey County	
MCD: Maplewood City <i>(part)</i>	9,038
Ramsey County Subtotal	9,038

Washington County	
MCD: Landfall City	686
MCD: Oakdale City <i>(part)</i>	7,824
MCD: Woodbury City <i>(part)</i>	21,988
Washington County Subtotal	30,498
District 42A Subtotal	39,536

District 42B

Washington County	
MCD: Woodbury City <i>(part)</i>	39,516
Washington County Subtotal	39,516
District 42B Subtotal	39,516

District 43A

Washington County	
MCD: Bayport City	3,471
MCD: Baytown Township	1,723
MCD: Grant City <i>(part)</i>	915
MCD: Lake Elmo City	8,069
MCD: Oak Park Heights City	4,339
MCD: Pine Springs City	408
MCD: Stillwater City	18,225
MCD: Stillwater Township	2,366
Washington County Subtotal	39,516
District 43A Subtotal	39,516

District 43B

Ramsey County	
MCD: White Bear Lake City <i>(part)</i>	0
MCD: White Bear Township <i>(part)</i>	5,503
Ramsey County Subtotal	5,503

Washington County	
MCD: Birchwood Village City	870
MCD: Dellwood City	1,063
MCD: Grant City <i>(part)</i>	3,181
MCD: Hugo City	13,332
MCD: Mahtomedi City	7,676
MCD: Marine on St. Croix City	689
MCD: May Township	2,776
MCD: Scandia City	3,936
MCD: Willernie City	507
Washington County Subtotal	34,030
District 43B Subtotal	39,533

Plan: Britton et al State House
Type: Minnesota State House

Administrator: Alan Weinblatt
User:

POPULATION

District 44A

Anoka County	
MCD: Anoka City	17,142
MCD: Coon Rapids City (<i>part</i>)	143
MCD: Ramsey City (<i>part</i>)	22,331
Anoka County Subtotal	39,616
District 44A Subtotal	39,616

District 44B

Anoka County	
MCD: Andover City	30,598
MCD: Coon Rapids City (<i>part</i>)	2,991
MCD: Ham Lake City (<i>part</i>)	4,232
MCD: Oak Grove City (<i>part</i>)	533
MCD: Ramsey City (<i>part</i>)	1,337
Anoka County Subtotal	39,691
District 44B Subtotal	39,691

District 45A

Anoka County	
MCD: Blaine City (<i>part</i>)	28,577
MCD: Ham Lake City (<i>part</i>)	11,064
Anoka County Subtotal	39,641
District 45A Subtotal	39,641

District 45B

Anoka County	
MCD: Blaine City (<i>part</i>)	28,609
MCD: Circle Pines City	4,918
MCD: Lexington City	2,049
MCD: Spring Lake Park City (<i>part</i>)	3,678
Anoka County Subtotal	39,254
Ramsey County	
MCD: Blaine City	0
MCD: Spring Lake Park City	178
Ramsey County Subtotal	178
District 45B Subtotal	39,432

District 46A

Anoka County	
MCD: Centerville City	3,792
MCD: Lino Lakes City	20,216
Anoka County Subtotal	24,008
Ramsey County	
MCD: North Oaks City (<i>part</i>)	4,225
MCD: Shoreview City (<i>part</i>)	8,833
MCD: White Bear Township (<i>part</i>)	2,421
Ramsey County Subtotal	15,479
District 46A Subtotal	39,487

District 46B

Ramsey County	
MCD: Arden Hills City (<i>part</i>)	2,830

Plan: Britton et al State House
Type: Minnesota State House

Administrator: Alan Wemblatt
User:

POPULATION

District 46B (continued)

Ramsey County (continued)	
MCD: Gem Lake City	393
MCD: Little Canada City (part)	861
MCD: Mounds View City	12,155
MCD: North Oaks City (part)	244
MCD: Shoreview City (part)	10,800
MCD: Vadnais Heights City	12,302
Ramsey County Subtotal	39,585
District 46B Subtotal	39,585

District 47A

Hennepin County	
MCD: Champlin City	23,089
MCD: Dayton City	4,617
MCD: Maple Grove City (part)	11,745
Hennepin County Subtotal	39,451
Wright County	
MCD: Dayton City (2717115022)	54
Wright County Subtotal	54
District 47A Subtotal	39,505

District 47B

Hennepin County	
MCD: Maple Grove City (part)	39,683
Hennepin County Subtotal	39,683
District 47B Subtotal	39,683

District 48A

Hennepin County	
MCD: Brooklyn Park City (part)	27,082
MCD: Maple Grove City (part)	10,139
MCD: Osseo City	2,430
Hennepin County Subtotal	39,651
District 48A Subtotal	39,651

District 48B

Hennepin County	
MCD: Brooklyn Park City (part)	39,661
Hennepin County Subtotal	39,661
District 48B Subtotal	39,661

District 49A

Anoka County	
MCD: Coon Rapids City (part)	39,645
Anoka County Subtotal	39,645
District 49A Subtotal	39,645

District 49B

Anoka County	
MCD: Coon Rapids City (part)	18,697
MCD: Fridley City (part)	18,195
MCD: Spring Lake Park City (part)	2,556
Anoka County Subtotal	39,448

Plan:	Britton et al State House	Administrator:	Alan Weinblatt
Type:	Minnesota State House	User:	

POPULATION

District 49B Subtotal **39,448**

District 50A

Hennepin County
MCD: Plymouth City (*part*) 39,438

Hennepin County Subtotal **39,438**

District 50A Subtotal **39,438**

District 50B

Hennepin County
MCD: Medicine Lake City 371
MCD: New Hope City (*part*) 16,263
MCD: Plymouth City (*part*) 22,888

Hennepin County Subtotal **39,522**

District 50B Subtotal **39,522**

District 51A

Hennepin County
MCD: Minnetonka City (*part*) 31,188
MCD: Plymouth City (*part*) 8,250

Hennepin County Subtotal **39,438**

District 51A Subtotal **39,438**

District 51B

Hennepin County
MCD: Deephaven City 3,642
MCD: Excelsior City 2,188
MCD: Greenwood City 688
MCD: Minnetonka Beach City 539
MCD: Minnetonka City (*part*) 7,463
MCD: Mound City 9,052
MCD: Orono City (*part*) 1,316
MCD: Shorewood City 7,307
MCD: Spring Park City 1,669
MCD: Tonka Bay City 1,475
MCD: Wayzata City 3,688
MCD: Woodland City 437

Hennepin County Subtotal **39,464**

District 51B Subtotal **39,464**

District 52A

Hennepin County
MCD: Bloomington City (*part*) 5,584
MCD: Eden Prairie City (*part*) 18,366
MCD: Edina City (*part*) 4,398
MCD: Minnetonka City (*part*) 11,083

Hennepin County Subtotal **39,431**

District 52A Subtotal **39,431**

District 52B

Hennepin County
MCD: Eden Prairie City (*part*) 39,474

Hennepin County Subtotal **39,474**

District 52B Subtotal **39,474**

District 53A

Plan: Britton et al State House
Type: Minnesota State House

Administrator: Alan Weinblatt
User:

POPULATION

District 53A (continued)

Hennepin County	
MCD: Bloomington City (<i>part</i>)	39,490
Hennepin County Subtotal	39,490
District 53A Subtotal	39,490

District 53B

Hennepin County	
MCD: Bloomington City (<i>part</i>)	28,335
MCD: Fort Snelling Unorganized	149
MCD: Richfield City (<i>part</i>)	10,982
Hennepin County Subtotal	39,466
District 53B Subtotal	39,466

District 54A

Hennepin County	
MCD: Brooklyn Center City	30,104
MCD: Brooklyn Park City (<i>part</i>)	9,038
MCD: Minneapolis City (<i>part</i>)	505
Hennepin County Subtotal	39,647
District 54A Subtotal	39,647

District 54B

Hennepin County	
MCD: Crystal City (<i>part</i>)	21,517
MCD: New Hope City (<i>part</i>)	4,076
MCD: Robbinsdale City	13,953
Hennepin County Subtotal	39,546
District 54B Subtotal	39,546

District 55A

Hennepin County	
MCD: Crystal City (<i>part</i>)	634
MCD: Golden Valley City	20,371
MCD: St. Louis Park City (<i>part</i>)	18,478
Hennepin County Subtotal	39,483
District 55A Subtotal	39,483

District 55B

Hennepin County	
MCD: Hopkins City	17,591
MCD: St. Louis Park City (<i>part</i>)	21,867
Hennepin County Subtotal	39,458
District 55B Subtotal	39,458

District 56A

Hennepin County	
MCD: Edina City (<i>part</i>)	34,554
MCD: St. Louis Park City (<i>part</i>)	4,905
Hennepin County Subtotal	39,459
District 56A Subtotal	39,459

District 56B

Hennepin County	
MCD: Edina City (<i>part</i>)	8,989

Plan: Britton et al State House	Administrator: Alan Weinblatt
Type: Minnesota State House	User:

POPULATION

District 56B (continued)

Hennepin County (continued)	
MCD: Minneapolis City (part)	6,230
MCD: Richfield City (part)	24,246
Hennepin County Subtotal	39,465
District 56B Subtotal	39,465

District 57A

Ramsey County	
MCD: Maplewood City (part)	2,521
MCD: North St. Paul City (part)	10,093
MCD: White Bear Lake City (part)	23,394
MCD: White Bear Township (part)	3,025
Ramsey County Subtotal	39,033
Washington County	
MCD: White Bear Lake City	403
Washington County Subtotal	403
District 57A Subtotal	39,436

District 57B

Ramsey County	
MCD: Maplewood City (part)	18,534
MCD: North St. Paul City (part)	1,367
Ramsey County Subtotal	19,901
Washington County	
MCD: Oakdale City (part)	19,554
Washington County Subtotal	19,554
District 57B Subtotal	39,455

District 58A

Anoka County	
MCD: Columbia Heights City (part)	8,504
MCD: Fridley City (part)	9,013
MCD: Hilltop City	744
Anoka County Subtotal	18,261
Ramsey County	
MCD: New Brighton City (part)	21,325
Ramsey County Subtotal	21,325
District 58A Subtotal	39,586

District 58B

Ramsey County	
MCD: Arden Hills City (part)	6,722
MCD: New Brighton City (part)	131
MCD: Roseville City (part)	27,206
MCD: Shoreview City (part)	5,410
Ramsey County Subtotal	39,469
District 58B Subtotal	39,469

District 59A

Anoka County	
MCD: Columbia Heights City (part)	10,992
Anoka County Subtotal	10,992

Plan: Britton et al State House	Administrator: Alan Weinblatt
Type: Minnesota State House	User:

POPULATION

District 59A (continued)

Hennepin County	
MCD: Minneapolis City (<i>part</i>)	20,209
MCD: St. Anthony City (2705356680)	5,156
Hennepin County Subtotal	25,365
Ramsey County	
MCD: St. Anthony City	3,070
Ramsey County Subtotal	3,070
District 59A Subtotal	39,427

District 59B

Hennepin County	
MCD: Minneapolis City (<i>part</i>)	39,494
Hennepin County Subtotal	39,494
District 59B Subtotal	39,494

District 60A

Hennepin County	
MCD: Minneapolis City (<i>part</i>)	39,466
Hennepin County Subtotal	39,466
District 60A Subtotal	39,466

District 60B

Hennepin County	
MCD: Minneapolis City (<i>part</i>)	39,455
Hennepin County Subtotal	39,455
District 60B Subtotal	39,455

District 61A

Hennepin County	
MCD: Minneapolis City (<i>part</i>)	39,496
Hennepin County Subtotal	39,496
District 61A Subtotal	39,496

District 61B

Hennepin County	
MCD: Minneapolis City (<i>part</i>)	39,542
Hennepin County Subtotal	39,542
District 61B Subtotal	39,542

District 62A

Hennepin County	
MCD: Minneapolis City (<i>part</i>)	39,467
Hennepin County Subtotal	39,467
District 62A Subtotal	39,467

District 62B

Hennepin County	
MCD: Minneapolis City (<i>part</i>)	39,603
Hennepin County Subtotal	39,603
District 62B Subtotal	39,603

District 63A

Hennepin County	
MCD: Minneapolis City (<i>part</i>)	39,478
Hennepin County Subtotal	39,478

Plan:	Britton et al State House	Administrator:	Alan Weinblatt
Type:	Minnesota State House	User:	

POPULATION

District 63A Subtotal	39,478
------------------------------	---------------

District 63B

Hennepin County	
MCD: Minneapolis City (<i>part</i>)	39,633
Hennepin County Subtotal	39,633

District 63B Subtotal	39,633
------------------------------	---------------

District 64A

Ramsey County	
MCD: St. Paul City (<i>part</i>)	39,711
Ramsey County Subtotal	39,711

District 64A Subtotal	39,711
------------------------------	---------------

District 64B

Ramsey County	
MCD: St. Paul City (<i>part</i>)	39,502
Ramsey County Subtotal	39,502

District 64B Subtotal	39,502
------------------------------	---------------

District 65A

Ramsey County	
MCD: St. Paul City (<i>part</i>)	39,582
Ramsey County Subtotal	39,582

District 65A Subtotal	39,582
------------------------------	---------------

District 65B

Ramsey County	
MCD: St. Paul City (<i>part</i>)	39,481
Ramsey County Subtotal	39,481

District 65B Subtotal	39,481
------------------------------	---------------

District 66A

Ramsey County	
MCD: Little Canada City (<i>part</i>)	8,912
MCD: Maplewood City (<i>part</i>)	7,925
MCD: Roseville City (<i>part</i>)	2,708
MCD: St. Paul City (<i>part</i>)	19,890
Ramsey County Subtotal	39,435

District 66A Subtotal	39,435
------------------------------	---------------

District 66B

Ramsey County	
MCD: Falcon Heights City	5,321
MCD: Lauderdale City	2,379
MCD: Roseville City (<i>part</i>)	3,746
MCD: St. Paul City (<i>part</i>)	27,986
Ramsey County Subtotal	39,432

District 66B Subtotal	39,432
------------------------------	---------------

District 67A

Ramsey County	
MCD: St. Paul City (<i>part</i>)	39,447
Ramsey County Subtotal	39,447

District 67A Subtotal	39,447
------------------------------	---------------

District 67B

Plan: Britton et al State House
Type: Minnesota State House

Administrator: Alan Weinblatt
User:

POPULATION

District 67B (continued)

Ramsey County	
MCD: St. Paul City (<i>part</i>)	39,469
Ramsey County Subtotal	39,469
District 67B Subtotal	39,469
State totals	5,303,925

Plan: Britton et al State House
Plan Type: Minnesota State House

Administrator Alan Weinblatt
User:

Contiguity Report

Tuesday, November 15, 2011

9:23 PM

DISTRICT	Number of Distinct Areas
01A	1
01B	1
02A	1
02B	1
03A	1
03B	1
04A	1
04B	1
05A	1
05B	1
06A	1
06B	1
07A	1
07B	1
08A	1
08B	1
09A	1
09B	1
10A	1
10B	1
11A	1
11B	1
12A	1
12B	1
13A	1
13B	1
14A	1
14B	1
15A	1
15B	1
16A	1
16B	1
17A	1
17B	1
18A	1
18B	1
19A	1
19B	1
20A	1
20B	1
21A	1
21B	1
22A	1
22B	1
23A	1
23B	1
24A	1

DISTRICT	Number of Distinct Areas
24B	1
25A	1
25B	1
26A	1
26B	1
27A	1
27B	1
28A	1
28B	1
29A	1
29B	1
30A	1
30B	1
31A	1
31B	1
32A	1
32B	1
33A	1
33B	1
34A	1
34B	1
35A	1
35B	1
36A	1
36B	1
37A	1
37B	1
38A	1
38B	1
39A	1
39B	1
40A	1
40B	1
41A	1
41B	1
42A	1
42B	1
43A	1
43B	1
44A	1
44B	1
45A	1
45B	1
46A	1
46B	1
47A	1
47B	1
48A	1
48B	1
49A	1
49B	1
50A	1
50B	1
51A	1
51B	1
52A	1
52B	1

DISTRICT	Number of Distinct Areas
53A	1
53B	1
54A	1
54B	1
55A	1
55B	1
56A	1
56B	1
57A	1
57B	1
58A	1
58B	1
59A	1
59B	1
60A	1
60B	1
61A	1
61B	1
62A	1
62B	1
63A	1
63B	1
64A	1
64B	1
65A	1
65B	1
66A	1
66B	1
67A	1
67B	1

Plan Name: Britton et al State House
 Plan Type: Minnesota State House
 Date: 11/15/2011
 Time: 10:13:11PM
 Administrator: Alan Weinblatt

Measures of Compactness

11/15/2011

Sum	N/A	N/A	13,483.19	N/A	N/A	N/A	N/A	N/A
Min	0.21	1.22	N/A	0.13	0.01	0.24	0.11	0.18
Max	0.63	2.30	N/A	0.67	111.35	0.99	0.94	0.72
Mean	0.44	1.55	N/A	0.41	7.92	0.77	0.45	0.41
Std. Dev.	0.09	0.20	N/A	0.11	14.00	0.16	0.16	0.12

DISTRICT	Reock	Schwartzberg	Perimeter	Polsby-Popper	Length-Width	Population Polygon	Population Circle	Ehrenburg
01A	0.55	1.40	378.67	0.40	30.90	0.96	0.94	0.57
01B	0.43	1.43	328.63	0.36	14.14	0.72	0.56	0.36
02A	0.28	1.76	496.36	0.31	111.35	0.53	0.24	0.38
02B	0.60	1.50	245.64	0.44	1.61	0.81	0.67	0.41
03A	0.43	1.43	356.23	0.45	39.79	0.83	0.41	0.44
03B	0.43	1.69	359.38	0.34	25.95	0.48	0.21	0.47
04A	0.50	1.52	168.45	0.43	11.80	0.94	0.64	0.36
04B	0.43	1.46	207.51	0.46	29.56	0.80	0.38	0.44
05A	0.41	1.73	689.69	0.28	36.10	0.29	0.21	0.32
05B	0.53	1.56	108.46	0.35	7.97	0.44	0.29	0.35
06A	0.31	1.55	31.32	0.40	4.89	0.89	0.73	0.38
06B	0.25	2.30	56.12	0.16	0.32	0.67	0.41	0.30
07A	0.44	1.54	310.28	0.34	26.09	0.81	0.38	0.42
07B	0.55	1.53	235.63	0.41	11.87	0.78	0.61	0.54
08A	0.32	2.10	62.29	0.13	3.06	0.90	0.90	0.18
08B	0.28	1.83	460.61	0.21	71.15	0.34	0.20	0.26
09A	0.53	1.42	172.65	0.48	12.39	0.88	0.66	0.45
09B	0.58	1.58	186.18	0.39	12.13	0.87	0.71	0.42
10A	0.47	1.46	98.13	0.43	2.68	0.91	0.77	0.37
10B	0.46	1.97	302.06	0.24	9.47	0.46	0.32	0.32
11A	0.41	1.44	231.68	0.44	26.19	0.85	0.52	0.56
11B	0.52	1.44	186.31	0.47	3.47	0.77	0.43	0.52
12A	0.45	1.61	213.79	0.38	11.89	0.66	0.35	0.44
12B	0.32	1.94	295.18	0.26	36.21	0.52	0.23	0.25
13A	0.42	1.74	140.42	0.31	12.91	0.71	0.42	0.42
13B	0.48	1.44	143.47	0.44	12.64	0.78	0.46	0.55
14A	0.26	1.86	34.31	0.27	0.10	0.87	0.57	0.33
14B	0.53	1.55	55.08	0.40	1.55	0.65	0.47	0.39
15A	0.46	1.83	149.50	0.27	8.79	0.35	0.24	0.23
15B	0.45	1.63	164.90	0.36	6.03	0.83	0.43	0.54
16A	0.55	1.28	240.93	0.59	6.99	0.97	0.58	0.61
16B	0.62	1.26	120.23	0.62	0.01	0.95	0.88	0.65
17A	0.54	1.48	250.83	0.43	5.37	0.82	0.61	0.47
17B	0.40	1.40	210.83	0.36	13.86	0.96	0.56	0.38
18A	0.38	1.63	236.52	0.31	30.42	0.80	0.31	0.37
18B	0.43	1.71	194.09	0.29	6.52	0.73	0.39	0.28
19A	0.38	1.51	214.10	0.42	25.83	0.93	0.65	0.37
19B	0.38	1.64	277.94	0.36	36.67	0.82	0.30	0.23
20A	0.36	1.54	159.83	0.28	17.58	0.66	0.40	0.46
20B	0.52	1.28	30.90	0.53	2.35	0.86	0.67	0.58

Plan Name: Britton et al State House
 Plan Type: Minnesota State House

Administrator: Alan Weinblatt
 User:

DISTRICT	Reock	Schwartzberg	Perimeter	Polsby-Popper	Length-Width	Population Polygon	Population Circle	Ehrenburg
21A	0.52	1.33	196.60	0.56	12.21	0.85	0.36	0.39
21B	0.42	1.40	169.23	0.51	23.94	0.92	0.56	0.45
22A	0.39	1.56	160.77	0.35	11.71	0.51	0.21	0.38
22B	0.50	1.36	116.74	0.54	6.21	0.91	0.60	0.54
23A	0.51	1.25	122.59	0.63	12.02	0.89	0.67	0.67
23B	0.43	1.28	171.66	0.59	37.27	0.99	0.42	0.32
24A	0.47	1.62	64.38	0.37	3.50	0.73	0.32	0.28
24B	0.48	2.00	153.01	0.23	1.82	0.29	0.25	0.31
25A	0.27	1.83	25.25	0.23	2.69	0.85	0.48	0.34
25B	0.56	1.29	57.96	0.57	2.24	0.61	0.38	0.72
26A	0.34	1.69	212.30	0.34	8.98	0.24	0.17	0.32
26B	0.21	1.73	91.10	0.32	4.52	0.98	0.77	0.23
27A	0.33	1.76	131.51	0.26	14.69	0.69	0.11	0.33
27B	0.53	1.42	103.30	0.48	2.03	0.84	0.51	0.37
28A	0.56	1.22	97.49	0.67	0.35	0.96	0.52	0.54
28B	0.38	1.83	172.57	0.28	7.12	0.49	0.34	0.21
29A	0.46	1.32	86.54	0.53	5.38	0.91	0.43	0.58
29B	0.30	1.46	53.63	0.46	14.70	0.91	0.45	0.28
30A	0.46	1.66	120.74	0.36	7.61	0.78	0.34	0.28
30B	0.63	1.33	76.09	0.56	0.12	0.84	0.46	0.43
31A	0.35	1.64	113.92	0.34	5.99	0.85	0.36	0.28
31B	0.49	1.42	68.71	0.47	5.91	0.94	0.55	0.44
32A	0.39	1.70	86.66	0.29	1.35	0.85	0.49	0.28
32B	0.42	1.72	108.97	0.32	0.79	0.61	0.44	0.33
33A	0.46	1.60	53.92	0.32	0.43	0.81	0.60	0.35
33B	0.27	1.74	82.56	0.28	11.54	0.62	0.12	0.19
34A	0.45	1.54	74.64	0.35	6.19	0.71	0.37	0.29
34B	0.47	1.51	31.88	0.39	1.43	0.79	0.44	0.39
35A	0.39	1.44	42.09	0.34	4.93	0.91	0.39	0.41
35B	0.47	1.47	57.89	0.41	6.54	0.81	0.39	0.34
36A	0.49	1.42	26.93	0.47	0.84	0.96	0.60	0.37
36B	0.51	1.36	36.08	0.50	4.22	0.88	0.49	0.39
37A	0.50	1.41	17.80	0.50	0.66	0.88	0.54	0.58
37B	0.40	1.38	35.44	0.50	6.91	0.85	0.32	0.39
38A	0.39	1.53	33.60	0.39	1.47	0.88	0.48	0.39
38B	0.32	1.69	67.48	0.32	9.04	0.57	0.15	0.25
39A	0.36	1.59	19.66	0.36	0.48	0.77	0.57	0.44
39B	0.33	1.69	36.03	0.33	2.60	0.62	0.26	0.30
40A	0.38	1.71	33.62	0.32	0.10	0.63	0.40	0.31
40B	0.30	1.74	27.50	0.32	5.33	0.72	0.29	0.25
41A	0.39	1.57	20.80	0.40	0.22	0.80	0.46	0.31
41B	0.52	1.42	25.80	0.49	1.09	0.78	0.45	0.53
42A	0.43	1.49	24.34	0.42	3.86	0.88	0.43	0.32
42B	0.58	1.24	21.43	0.65	1.51	0.90	0.70	0.53
43A	0.39	1.61	48.59	0.37	1.05	0.82	0.44	0.34
43B	0.42	1.63	72.75	0.36	3.37	0.57	0.32	0.33
44A	0.38	1.41	30.14	0.47	0.79	0.85	0.56	0.51
44B	0.59	1.36	35.38	0.51	0.64	0.80	0.43	0.55
45A	0.35	1.48	32.71	0.45	4.15	0.76	0.35	0.42
45B	0.50	1.41	26.26	0.48	0.14	0.75	0.40	0.61
46A	0.54	1.45	36.85	0.46	0.85	0.71	0.50	0.55
46B	0.25	1.94	35.91	0.24	3.12	0.72	0.22	0.25
47A	0.40	1.46	34.77	0.46	0.45	0.74	0.28	0.61
47B	0.60	1.46	22.13	0.43	0.13	0.89	0.72	0.50
48A	0.40	1.72	29.43	0.33	2.60	0.49	0.26	0.30
48B	0.32	1.78	20.47	0.31	3.31	0.64	0.35	0.23

Plan Name: Britton et al State House
 Plan Type: Minnesota State House

Administrator: Alan Weinblatt
 User:

DISTRICT	Reock	Schwartzberg	Perimeter	Polsby-Popper	Length-Width	Population Polygon	Population Circle	Ehrenburg
49A	0.42	1.58	21.02	0.39	0.30	0.77	0.45	0.51
49B	0.25	1.84	25.57	0.29	1.69	0.63	0.23	0.19
50A	0.54	1.39	22.23	0.50	1.49	0.86	0.65	0.57
50B	0.47	1.59	22.18	0.38	1.73	0.80	0.44	0.46
51A	0.39	1.87	34.02	0.25	2.41	0.65	0.33	0.34
51B	0.38	1.71	39.15	0.30	4.32	0.86	0.51	0.30
52A	0.41	1.77	30.98	0.30	0.50	0.60	0.37	0.29
52B	0.55	1.36	24.79	0.47	0.57	0.88	0.64	0.56
53A	0.47	1.28	18.51	0.59	1.58	0.94	0.48	0.61
53B	0.38	1.53	27.76	0.36	1.33	0.74	0.27	0.36
54A	0.35	1.66	18.90	0.36	2.60	0.70	0.34	0.48
54B	0.50	1.65	18.37	0.36	0.57	0.81	0.52	0.24
55A	0.62	1.37	19.42	0.52	0.36	0.78	0.51	0.63
55B	0.38	1.71	18.80	0.32	1.44	0.83	0.45	0.33
56A	0.50	1.50	19.22	0.43	1.38	0.76	0.42	0.43
56B	0.36	1.62	16.51	0.38	2.61	0.79	0.39	0.52
57A	0.36	1.69	24.13	0.33	3.62	0.88	0.49	0.28
57B	0.41	2.10	30.73	0.22	0.83	0.53	0.31	0.23
58A	0.48	1.51	19.78	0.42	0.94	0.69	0.45	0.44
58B	0.55	1.50	23.48	0.44	1.04	0.72	0.48	0.47
59A	0.63	1.36	14.66	0.52	0.50	0.83	0.65	0.51
59B	0.37	1.62	15.57	0.36	0.80	0.77	0.30	0.30
60A	0.49	1.26	11.54	0.62	1.12	0.95	0.61	0.47
60B	0.36	1.66	15.34	0.35	1.44	0.66	0.29	0.38
61A	0.55	1.25	7.31	0.63	0.80	0.92	0.55	0.46
61B	0.62	1.32	9.02	0.57	0.50	0.89	0.67	0.50
62A	0.36	1.69	12.58	0.35	0.99	0.57	0.37	0.36
62B	0.57	1.29	12.53	0.59	1.03	0.84	0.46	0.48
63A	0.37	1.44	12.00	0.47	1.02	0.78	0.37	0.46
63B	0.45	1.69	17.65	0.31	1.50	0.82	0.47	0.44
64A	0.30	1.54	13.44	0.42	2.11	0.78	0.33	0.32
64B	0.53	1.23	13.38	0.63	0.95	0.95	0.52	0.57
65A	0.50	1.32	10.56	0.57	0.35	0.91	0.56	0.61
65B	0.43	1.68	18.39	0.34	0.35	0.69	0.34	0.43
66A	0.47	1.63	18.89	0.37	0.78	0.79	0.44	0.29
66B	0.63	1.28	14.63	0.61	0.02	0.86	0.65	0.57
67A	0.41	1.35	11.69	0.55	1.98	0.86	0.46	0.41
67B	0.43	1.32	16.70	0.54	1.76	0.95	0.46	0.41

Political Subdivisions Split Between Districts

Number of subdivisions split into more than one district:

County	52
County Subdivision	87
Voting District	168

Number of times a subdivision is split into more than one district:

County	168
County Subdivision	127
Voting District	171

Number of splits involving no population:

County	4
County Subdivision	7
Voting District	11

County	County Subdivision	Voting District	District	Population
<i>Split Counties:</i>				
Anoka			30B	31,251
Anoka			31B	9,037
Anoka			44A	39,616
Anoka			44B	39,691
Anoka			45A	39,641
Anoka			45B	39,254
Anoka			46A	24,008
Anoka			49A	39,645
Anoka			49B	39,448
Anoka			58A	18,261
Anoka			59A	10,992
Becker			07A	26,625
Becker			07B	4,840
Becker			09A	1,039
Beltrami			02A	19,030
Beltrami			02B	25,412
Benton			13B	32,538
Benton			14A	5,913
Big Stone			08B	2,348
Big Stone			16A	2,921
Blue Earth			20A	7,004
Blue Earth			20B	39,698
Blue Earth			21A	9,473
Blue Earth			22A	7,838
Carlton			04B	15,203
Carlton			05B	6,153
Carlton			11A	14,030
Carver			18B	11,526
Carver			32B	5,409
Carver			34A	37,480

County	County Subdivision	Voting District	District	Population
Carver			34B	36,627
Cass			02B	8,936
Cass			03B	5,525
Cass			07B	434
Cass			10B	13,672
Chisago			30A	2,012
Chisago			31A	39,574
Chisago			31B	12,301
Clay			08A	39,738
Clay			08B	19,261
Clearwater			02A	8,055
Clearwater			07A	640
Crow Wing			03B	4,111
Crow Wing			10A	39,575
Crow Wing			10B	18,814
Dakota			27A	1,426
Dakota			28A	3,956
Dakota			28B	8,913
Dakota			36A	39,734
Dakota			36B	39,727
Dakota			37A	39,619
Dakota			37B	39,670
Dakota			38B	23,122
Dakota			39A	39,700
Dakota			39B	39,660
Dakota			40A	39,705
Dakota			40B	39,722
Dakota			41A	39,687
Dakota			41B	3,911
Dodge			22B	3,132
Dodge			24B	16,955
Douglas			09B	29,363
Douglas			12A	4,533
Douglas			12B	2,113
Faribault			21A	8,410
Faribault			21B	6,143
Fillmore			23A	458
Fillmore			23B	20,408
Goodhue			24B	2,570
Goodhue			26A	1,342
Goodhue			28A	11,489
Goodhue			28B	30,782
Hennepin			32B	5,343
Hennepin			33A	609
Hennepin			33B	39,595
Hennepin			34A	2,211
Hennepin			34B	2,957
Hennepin			41B	9,484
Hennepin			47A	39,451

County	County Subdivision	Voting District	District	Population
Hennepin			47B	39,683
Hennepin			48A	39,651
Hennepin			48B	39,661
Hennepin			50A	39,438
Hennepin			50B	39,522
Hennepin			51A	39,438
Hennepin			51B	39,464
Hennepin			52A	39,431
Hennepin			52B	39,474
Hennepin			53A	39,490
Hennepin			53B	39,466
Hennepin			54A	39,647
Hennepin			54B	39,546
Hennepin			55A	39,483
Hennepin			55B	39,458
Hennepin			56A	39,459
Hennepin			56B	39,465
Hennepin			59A	25,365
Hennepin			59B	39,494
Hennepin			60A	39,466
Hennepin			60B	39,455
Hennepin			61A	39,496
Hennepin			61B	39,542
Hennepin			62A	39,467
Hennepin			62B	39,603
Hennepin			63A	39,478
Hennepin			63B	39,633
Hubbard			02A	8,338
Hubbard			07B	12,090
Isanti			30A	29,527
Isanti			30B	8,289
Itasca			02B	5,376
Itasca			03A	26,007
Itasca			03B	13,675
Jackson			19A	1,182
Jackson			19B	9,084
Kandiyohi			12B	4,412
Kandiyohi			16B	37,827
Le Sueur			22A	14,632
Le Sueur			27A	8,673
Le Sueur			27B	4,398
Marshall			01A	8,348
Marshall			01B	1,091
McLeod			18A	23,778
McLeod			18B	12,873
Meeker			15B	21,595
Meeker			16B	1,705
Mille Lacs			11B	19,193
Mille Lacs			30A	6,904

County	County Subdivision	Voting District	District	Population
Morrison			10B	7,188
Morrison			13A	18,876
Morrison			13B	7,134
Nicollet			20A	32,727
Nicollet			22A	0
Olmsted			24A	39,716
Olmsted			24B	20,205
Olmsted			25A	39,733
Olmsted			25B	39,729
Olmsted			26A	4,865
Otter Tail			07B	8,405
Otter Tail			09A	38,521
Otter Tail			09B	10,377
Pennington			01A	11,169
Pennington			01B	2,761
Pine			11A	25,640
Pine			11B	4,110
Pipestone			17A	2,249
Pipestone			19A	7,347
Ramsey			42A	9,038
Ramsey			43B	5,503
Ramsey			45B	178
Ramsey			46A	15,479
Ramsey			46B	39,585
Ramsey			57A	39,033
Ramsey			57B	19,901
Ramsey			58A	21,325
Ramsey			58B	39,469
Ramsey			59A	3,070
Ramsey			64A	39,711
Ramsey			64B	39,502
Ramsey			65A	39,582
Ramsey			65B	39,481
Ramsey			66A	39,435
Ramsey			66B	39,432
Ramsey			67A	39,447
Ramsey			67B	39,469
Redwood			17A	2,269
Redwood			17B	13,790
Rice			27A	4,911
Rice			27B	35,115
Rice			28A	24,116
Scott			27A	24,697
Scott			35A	39,599
Scott			35B	39,428
Scott			41B	26,204
Sherburne			14A	8,116
Sherburne			29A	39,441
Sherburne			29B	39,716

County	County Subdivision	Voting District	District	Population
Sherburne			30A	1,226
Sibley			18B	15,226
Sibley			22A	0
St. Louis			03A	319
St. Louis			04A	39,526
St. Louis			04B	24,390
St. Louis			05A	23,543
St. Louis			05B	33,290
St. Louis			06A	39,713
St. Louis			06B	39,445
Stearns			12A	10,267
Stearns			12B	14,076
Stearns			13A	20,796
Stearns			14A	25,438
Stearns			14B	39,713
Stearns			15A	39,564
Stearns			15B	788
Stearns			32A	0
Stevens			08B	1,793
Stevens			12B	7,933
Waseca			21B	2,135
Waseca			22A	17,001
Washington			31B	18,375
Washington			38A	39,636
Washington			38B	16,608
Washington			42A	30,498
Washington			42B	39,516
Washington			43A	39,516
Washington			43B	34,030
Washington			57A	403
Washington			57B	19,554
Watonwan			19B	10,230
Watonwan			21A	981
Winona			23B	0
Winona			26A	11,754
Winona			26B	39,707
Wright			15B	17,325
Wright			32A	39,454
Wright			32B	28,737
Wright			33A	39,130
Wright			47A	54
Yellow Medicine			16A	7,203
Yellow Medicine			17A	3,235
<i>Split MCDs:</i>				
Anoka	Blaine City		45A	28,577
Anoka	Blaine City		45B	28,609
Anoka	Columbia Heights City		58A	8,504
Anoka	Columbia Heights City		59A	10,992

County	County Subdivision	Voting District	District	Population
Anoka	Coon Rapids City		44A	143
Anoka	Coon Rapids City		44B	2,991
Anoka	Coon Rapids City		49A	39,645
Anoka	Coon Rapids City		49B	18,697
Anoka	Fridley City		49B	18,195
Anoka	Fridley City		58A	9,013
Anoka	Ham Lake City		44B	4,232
Anoka	Ham Lake City		45A	11,064
Anoka	Oak Grove City		30B	7,498
Anoka	Oak Grove City		44B	533
Anoka	Ramsey City		44A	22,331
Anoka	Ramsey City		44B	1,337
Anoka	Spring Lake Park City		45B	3,678
Anoka	Spring Lake Park City		49B	2,556
Beltrami	Moose Lake Township		02A	41
Beltrami	Moose Lake Township		02B	185
Beltrami	Sugar Bush Township		02A	19
Beltrami	Sugar Bush Township		02B	228
Benton	Minden Township		13B	1,556
Benton	Minden Township		14A	108
Benton	St. Cloud City		13B	591
Benton	St. Cloud City		14A	5,805
Blue Earth	Mankato City-2		20A	1,634
Blue Earth	Mankato City-2		20B	37,441
Blue Earth	Mankato City-2		22A	230
Blue Earth	Mankato Township		20B	1,968
Blue Earth	Mankato Township		22A	1
Carlton	North Carlton Unorganized		04B	582
Carlton	North Carlton Unorganized		11A	400
Carlton	Twin Lakes Township		04B	193
Carlton	Twin Lakes Township		11A	1,915
Carver	Chaska City		34A	10,095
Carver	Chaska City		34B	13,675
Carver	Waconia Township		18B	15
Carver	Waconia Township		34A	1,213
Chisago	Lent Township		31A	37
Chisago	Lent Township		31B	3,054
Clay	Moorhead Township		08A	30
Clay	Moorhead Township		08B	139
Clay	Oakport Township		08A	1,643
Clay	Oakport Township		08B	154
Crow Wing	Long Lake Township		10A	0
Crow Wing	Long Lake Township		10B	1,036
Dakota	Apple Valley City		37A	31,499
Dakota	Apple Valley City		37B	17,585
Dakota	Burnsville City		37A	8,120
Dakota	Burnsville City		40B	8,588
Dakota	Burnsville City		41A	39,687
Dakota	Burnsville City		41B	3,911

County	County Subdivision	Voting District	District	Population
Dakota	Castle Rock Township		28B	1,315
Dakota	Castle Rock Township		36B	27
Dakota	Eagan City		39B	59
Dakota	Eagan City		40A	33,013
Dakota	Eagan City		40B	31,134
Dakota	Empire Township		36B	2,394
Dakota	Empire Township		37B	50
Dakota	Inver Grove Heights City		39B	29,516
Dakota	Inver Grove Heights City		40A	4,364
Dakota	Lakeville City		36A	39,734
Dakota	Lakeville City		36B	16,220
Dakota	Mendota Heights City		39B	8,941
Dakota	Mendota Heights City		40A	2,130
Dodge	Ripley Township		22B	55
Dodge	Ripley Township		24B	140
Goodhue	Pine Island Township		24B	10
Goodhue	Pine Island Township		28B	541
Hennepin	Bloomington City		41B	9,484
Hennepin	Bloomington City		52A	5,584
Hennepin	Bloomington City		53A	39,490
Hennepin	Bloomington City		53B	28,335
Hennepin	Brooklyn Park City		48A	27,082
Hennepin	Brooklyn Park City		48B	39,661
Hennepin	Brooklyn Park City		54A	9,038
Hennepin	Crystal City		54B	21,517
Hennepin	Crystal City		55A	634
Hennepin	Eden Prairie City		34B	2,957
Hennepin	Eden Prairie City		52A	18,366
Hennepin	Eden Prairie City		52B	39,474
Hennepin	Edina City		52A	4,398
Hennepin	Edina City		56A	34,554
Hennepin	Edina City		56B	8,989
Hennepin	Independence City		32B	2,140
Hennepin	Independence City		33B	1,364
Hennepin	Maple Grove City		47A	11,745
Hennepin	Maple Grove City		47B	39,683
Hennepin	Maple Grove City		48A	10,139
Hennepin	Minneapolis City		54A	505
Hennepin	Minneapolis City		56B	6,230
Hennepin	Minneapolis City		59A	20,209
Hennepin	Minneapolis City		59B	39,494
Hennepin	Minneapolis City		60A	39,466
Hennepin	Minneapolis City		60B	39,455
Hennepin	Minneapolis City		61A	39,496
Hennepin	Minneapolis City		61B	39,542
Hennepin	Minneapolis City		62A	39,467
Hennepin	Minneapolis City		62B	39,603
Hennepin	Minneapolis City		63A	39,478
Hennepin	Minneapolis City		63B	39,633

County	County Subdivision	Voting District	District	Population
Hennepin	Minnetonka City		51A	31,188
Hennepin	Minnetonka City		51B	7,463
Hennepin	Minnetonka City		52A	11,083
Hennepin	Minnetrista City		33B	4,173
Hennepin	Minnetrista City		34A	2,211
Hennepin	New Hope City		50B	16,263
Hennepin	New Hope City		54B	4,076
Hennepin	Orono City		33B	6,121
Hennepin	Orono City		51B	1,316
Hennepin	Plymouth City		50A	39,438
Hennepin	Plymouth City		50B	22,888
Hennepin	Plymouth City		51A	8,250
Hennepin	Richfield City		53B	10,982
Hennepin	Richfield City		56B	24,246
Hennepin	St. Louis Park City		55A	18,478
Hennepin	St. Louis Park City		55B	21,867
Hennepin	St. Louis Park City		56A	4,905
Isanti	Spencer Brook Township		30A	1,124
Isanti	Spencer Brook Township		30B	465
Le Sueur	Lanesburgh Township		27A	2,035
Le Sueur	Lanesburgh Township		27B	0
Le Sueur	Lexington Township		27A	468
Le Sueur	Lexington Township		27B	239
Morrison	Bellevue Township		13A	998
Morrison	Bellevue Township		13B	95
Nicollet	Mankato City		20A	0
Nicollet	Mankato City		22A	0
Olmsted	Cascade Township		24A	393
Olmsted	Cascade Township		24B	2,422
Olmsted	Cascade Township		25A	0
Olmsted	High Forest Township		24A	295
Olmsted	High Forest Township		24B	681
Olmsted	Kalmar Township		24A	827
Olmsted	Kalmar Township		24B	219
Olmsted	Rochester City		24A	35,540
Olmsted	Rochester City		25A	39,733
Olmsted	Rochester City		25B	31,496
Olmsted	Rochester Township		24A	1,574
Olmsted	Rochester Township		25B	55
Olmsted	Rock Dell Township		24A	1
Olmsted	Rock Dell Township		24B	646
Ramsey	Arden Hills City		46B	2,830
Ramsey	Arden Hills City		58B	6,722
Ramsey	Little Canada City		46B	861
Ramsey	Little Canada City		66A	8,912
Ramsey	Maplewood City		42A	9,038
Ramsey	Maplewood City		57A	2,521
Ramsey	Maplewood City		57B	18,534
Ramsey	Maplewood City		66A	7,925

County	County Subdivision	Voting District	District	Population
Ramsey	New Brighton City		58A	21,325
Ramsey	New Brighton City		58B	131
Ramsey	North Oaks City		46A	4,225
Ramsey	North Oaks City		46B	244
Ramsey	North St. Paul City		57A	10,093
Ramsey	North St. Paul City		57B	1,367
Ramsey	Roseville City		58B	27,206
Ramsey	Roseville City		66A	2,708
Ramsey	Roseville City		66B	3,746
Ramsey	Shoreview City		46A	8,833
Ramsey	Shoreview City		46B	10,800
Ramsey	Shoreview City		58B	5,410
Ramsey	St. Paul City		64A	39,711
Ramsey	St. Paul City		64B	39,502
Ramsey	St. Paul City		65A	39,582
Ramsey	St. Paul City		65B	39,481
Ramsey	St. Paul City		66A	19,890
Ramsey	St. Paul City		66B	27,986
Ramsey	St. Paul City		67A	39,447
Ramsey	St. Paul City		67B	39,469
Ramsey	White Bear Lake City		43B	0
Ramsey	White Bear Lake City		57A	23,394
Ramsey	White Bear Township		43B	5,503
Ramsey	White Bear Township		46A	2,421
Ramsey	White Bear Township		57A	3,025
Scott	Savage City		35B	707
Scott	Savage City		41B	26,204
Scott	Shakopee City		35A	36,869
Scott	Shakopee City		35B	207
Sherburne	Baldwin Township		29B	5,563
Sherburne	Baldwin Township		30A	1,176
Sherburne	Haven Township		14A	1,334
Sherburne	Haven Township		29A	652
Sherburne	St. Cloud City-3		14A	6,782
Sherburne	St. Cloud City-3		29A	3
St. Louis	Duluth City		05B	7,107
St. Louis	Duluth City		06A	39,713
St. Louis	Duluth City		06B	39,445
Stearns	Maine Prairie Township		15A	1,588
Stearns	Maine Prairie Township		15B	299
Stearns	St. Cloud City		14A	25,438
Stearns	St. Cloud City		14B	27,223
Stearns	St. Joseph Township		14B	10
Stearns	St. Joseph Township		15A	1,914
Stearns	Waite Park City		14B	6,715
Stearns	Waite Park City		15A	0
Washington	Cottage Grove City		38A	30,176
Washington	Cottage Grove City		38B	4,413
Washington	Grant City		43A	915

County	County Subdivision	Voting District	District	Population
Washington	Grant City		43B	3,181
Washington	Oakdale City		42A	7,824
Washington	Oakdale City		57B	19,554
Washington	Woodbury City		38A	457
Washington	Woodbury City		42A	21,988
Washington	Woodbury City		42B	39,516
Wright	Buffalo City		32A	15,364
Wright	Buffalo City		32B	89
Wright	Chatham Township		32A	80
Wright	Chatham Township		32B	1,222
Wright	Maple Lake Township		32A	677
Wright	Maple Lake Township		32B	1,371
Wright	Otsego City		32A	213
Wright	Otsego City		33A	13,358

Split VTDs:

Anoka	Blaine City	Blaine D-2 P-2	45A	260
Anoka	Blaine City	Blaine D-2 P-2	45B	2,709
Anoka	Columbia Heights City	Columbia Heights P-4	58A	1,962
Anoka	Columbia Heights City	Columbia Heights P-4	59A	834
Anoka	Coon Rapids City	Coon Rapids W-1 P-2	49A	2,773
Anoka	Coon Rapids City	Coon Rapids W-1 P-2	49B	246
Anoka	Coon Rapids City	Coon Rapids W-1 P-3	44A	143
Anoka	Coon Rapids City	Coon Rapids W-1 P-3	44B	2,991
Anoka	Coon Rapids City	Coon Rapids W-4 P-3	49A	2,314
Anoka	Coon Rapids City	Coon Rapids W-4 P-3	49B	54
Anoka	Coon Rapids City	Coon Rapids W-5 P-2	49A	1,890
Anoka	Coon Rapids City	Coon Rapids W-5 P-2	49B	273
Anoka	Fridley City	Fridley W-2 P-2	49B	1,495
Anoka	Fridley City	Fridley W-2 P-2	58A	484
Anoka	Fridley City	Fridley W-3 P-4	49B	418
Anoka	Fridley City	Fridley W-3 P-4	58A	1,670
Anoka	Oak Grove City	Oak Grove P-1	30B	2,250
Anoka	Oak Grove City	Oak Grove P-1	44B	533
Anoka	Ramsey City	Ramsey W-1 P-2	44A	969
Anoka	Ramsey City	Ramsey W-1 P-2	44B	1,337
Beltrami	Moose Lake Township	Moose Lake Twp.	02A	41
Beltrami	Moose Lake Township	Moose Lake Twp.	02B	185
Beltrami	Sugar Bush Township	Sugar Bush Twp.	02A	19
Beltrami	Sugar Bush Township	Sugar Bush Twp.	02B	228
Benton	St. Cloud City	St. Cloud W-2 P-4	13B	270
Benton	St. Cloud City	St. Cloud W-2 P-4	14A	1,576
Blue Earth	Mankato City-2	Mankato W-2 P-2	20A	57
Blue Earth	Mankato City-2	Mankato W-2 P-2	20B	3,456
Blue Earth	Mankato City-2	Mankato W-2 P-2	22A	3
Blue Earth	Mankato City-2	Mankato W-5 P-11	20A	792
Blue Earth	Mankato City-2	Mankato W-5 P-11	20B	2,225
Blue Earth	Mankato Township	Mankato Twp.	20B	1,968
Blue Earth	Mankato Township	Mankato Twp.	22A	1

County	County Subdivision	Voting District	District	Population
Carlton	North Carlton Unorganized	Corona Unorg.	04B	0
Carlton	North Carlton Unorganized	Corona Unorg.	11A	167
Carlton	North Carlton Unorganized	Sawyer Unorg.	04B	195
Carlton	North Carlton Unorganized	Sawyer Unorg.	11A	233
Carlton	Twin Lakes Township	Twin Lakes Twp.	04B	193
Carlton	Twin Lakes Township	Twin Lakes Twp.	11A	1,915
Carver	Chaska City	Chaska W-1 P-1	34A	1,238
Carver	Chaska City	Chaska W-1 P-1	34B	3,805
Carver	Waconia Township	Waconia Twp.	18B	15
Carver	Waconia Township	Waconia Twp.	34A	1,213
Chisago	Lent Township	Lent Twp.	31A	37
Chisago	Lent Township	Lent Twp.	31B	3,054
Clay	Moorhead Township	Moorhead Twp.	08A	30
Clay	Moorhead Township	Moorhead Twp.	08B	139
Clay	Oakport Township	Oakport Twp.	08A	1,643
Clay	Oakport Township	Oakport Twp.	08B	154
Crow Wing	Long Lake Township	Long Lake Twp.	10A	0
Crow Wing	Long Lake Township	Long Lake Twp.	10B	1,036
Dakota	Apple Valley City	Apple Valley P-12	37A	1,246
Dakota	Apple Valley City	Apple Valley P-12	37B	1,844
Dakota	Apple Valley City	Apple Valley P-16	37A	2,862
Dakota	Apple Valley City	Apple Valley P-16	37B	177
Dakota	Apple Valley City	Apple Valley P-7	37A	675
Dakota	Apple Valley City	Apple Valley P-7	37B	3,773
Dakota	Burnsville City	Burnsville P-13	37A	1,190
Dakota	Burnsville City	Burnsville P-13	41A	2,314
Dakota	Burnsville City	Burnsville P-2	41A	2,097
Dakota	Burnsville City	Burnsville P-2	41B	1,537
Dakota	Burnsville City	Burnsville P-5	40B	636
Dakota	Burnsville City	Burnsville P-5	41A	2,884
Dakota	Burnsville City	Burnsville P-7	41A	556
Dakota	Burnsville City	Burnsville P-7	41B	2,374
Dakota	Castle Rock Township	Castle Rock Twp.	28B	1,315
Dakota	Castle Rock Township	Castle Rock Twp.	36B	27
Dakota	Eagan City	Eagan P-1	39B	11
Dakota	Eagan City	Eagan P-1	40A	1,193
Dakota	Eagan City	Eagan P-17	40A	1,468
Dakota	Eagan City	Eagan P-17	40B	1,338
Dakota	Eagan City	Eagan P-20	40A	1,028
Dakota	Eagan City	Eagan P-20	40B	2,553
Dakota	Eagan City	Eagan P-3	39B	48
Dakota	Eagan City	Eagan P-3	40A	3,391
Dakota	Eagan City	Eagan P-7	40A	4,565
Dakota	Eagan City	Eagan P-7	40B	71
Dakota	Empire Township	Empire Twp.	36B	2,394
Dakota	Empire Township	Empire Twp.	37B	50
Dakota	Inver Grove Heights City	Inver Grove Heights P-2	39B	160
Dakota	Inver Grove Heights City	Inver Grove Heights P-2	40A	4,364
Dakota	Lakeville City	Lakeville P-1	36A	2,670

County	County Subdivision	Voting District	District	Population
Dakota	Lakeville City	Lakeville P-1	36B	826
Dakota	Lakeville City	Lakeville P-2	36A	3,414
Dakota	Lakeville City	Lakeville P-2	36B	402
Dakota	Mendota Heights City	Mendota Heights P-2	39B	1,674
Dakota	Mendota Heights City	Mendota Heights P-2	40A	475
Dakota	Mendota Heights City	Mendota Heights P-3	39B	118
Dakota	Mendota Heights City	Mendota Heights P-3	40A	1,655
Dodge	Ripley Township	Ripley Twp.	22B	55
Dodge	Ripley Township	Ripley Twp.	24B	140
Goodhue	Pine Island Township	Pine Island Twp.	24B	10
Goodhue	Pine Island Township	Pine Island Twp.	28B	541
Hennepin	Bloomington City	Bloomington W-1 P-10	41B	677
Hennepin	Bloomington City	Bloomington W-1 P-10	53A	2,360
Hennepin	Bloomington City	Bloomington W-2 P-13	41B	584
Hennepin	Bloomington City	Bloomington W-2 P-13	53A	1,742
Hennepin	Bloomington City	Bloomington W-3 P-17	52A	1,640
Hennepin	Bloomington City	Bloomington W-3 P-17	53A	167
Hennepin	Bloomington City	Bloomington W-4 P-31	53A	788
Hennepin	Bloomington City	Bloomington W-4 P-31	53B	1,599
Hennepin	Brooklyn Park City	Brooklyn Park W-E P-5	48A	1,138
Hennepin	Brooklyn Park City	Brooklyn Park W-E P-5	48B	1,080
Hennepin	Brooklyn Park City	Brooklyn Park W-W P-1	48B	830
Hennepin	Brooklyn Park City	Brooklyn Park W-W P-1	54A	1,504
Hennepin	Brooklyn Park City	Brooklyn Park W-W P-6	48A	263
Hennepin	Brooklyn Park City	Brooklyn Park W-W P-6	48B	2,084
Hennepin	Crystal City	Crystal W-1 P-1	54B	2,653
Hennepin	Crystal City	Crystal W-1 P-1	55A	634
Hennepin	Eden Prairie City	Eden Prairie P-5	34B	2,957
Hennepin	Eden Prairie City	Eden Prairie P-5	52A	110
Hennepin	Edina City	Edina P-10	52A	1,986
Hennepin	Edina City	Edina P-10	56A	283
Hennepin	Edina City	Edina P-12	56A	672
Hennepin	Edina City	Edina P-12	56B	930
Hennepin	Independence City	Independence P-1	32B	2,140
Hennepin	Independence City	Independence P-1	33B	1,364
Hennepin	Maple Grove City	Maple Grove P-1	47A	287
Hennepin	Maple Grove City	Maple Grove P-1	48A	1,839
Hennepin	Maple Grove City	Maple Grove P-15	47B	1,678
Hennepin	Maple Grove City	Maple Grove P-15	48A	877
Hennepin	Maple Grove City	Maple Grove P-5	47A	114
Hennepin	Maple Grove City	Maple Grove P-5	47B	1,606
Hennepin	Maple Grove City	Maple Grove P-7	47A	464
Hennepin	Maple Grove City	Maple Grove P-7	47B	3,788
Hennepin	Maple Grove City	Maple Grove P-9	47A	1,013
Hennepin	Maple Grove City	Maple Grove P-9	47B	1,322
Hennepin	Minneapolis City	Minneapolis W-1 P-10	59A	403
Hennepin	Minneapolis City	Minneapolis W-1 P-10	59B	1,601
Hennepin	Minneapolis City	Minneapolis W-1 P-6	59A	274
Hennepin	Minneapolis City	Minneapolis W-1 P-6	59B	3,602

County	County Subdivision	Voting District	District	Population
Hennepin	Minneapolis City	Minneapolis W-10 P-6	62A	2,261
Hennepin	Minneapolis City	Minneapolis W-10 P-6	62B	537
Hennepin	Minneapolis City	Minneapolis W-10 P-7	61B	906
Hennepin	Minneapolis City	Minneapolis W-10 P-7	62A	1,625
Hennepin	Minneapolis City	Minneapolis W-11 P-4	56B	2,660
Hennepin	Minneapolis City	Minneapolis W-11 P-4	62B	625
Hennepin	Minneapolis City	Minneapolis W-12 P-3	63A	1,874
Hennepin	Minneapolis City	Minneapolis W-12 P-3	63B	1,066
Hennepin	Minneapolis City	Minneapolis W-3 P-6	59A	1,777
Hennepin	Minneapolis City	Minneapolis W-3 P-6	59B	2,763
Hennepin	Minneapolis City	Minneapolis W-4 P-1	54A	505
Hennepin	Minneapolis City	Minneapolis W-4 P-1	60A	2,526
Hennepin	Minneapolis City	Minneapolis W-5 P-8	60A	899
Hennepin	Minneapolis City	Minneapolis W-5 P-8	60B	734
Hennepin	Minneapolis City	Minneapolis W-7 P-1	60B	1,862
Hennepin	Minneapolis City	Minneapolis W-7 P-1	62A	639
Hennepin	Minneapolis City	Minneapolis W-7 P-9	60B	113
Hennepin	Minneapolis City	Minneapolis W-7 P-9	62A	2,562
Hennepin	Minneapolis City	Minneapolis W-8 P-2	61A	149
Hennepin	Minneapolis City	Minneapolis W-8 P-2	61B	3,389
Hennepin	Minneapolis City	Minneapolis W-9 P-5	61A	1,566
Hennepin	Minneapolis City	Minneapolis W-9 P-5	61B	1,990
Hennepin	Minnnetonka City	Minnnetonka W-3 P-E	51A	423
Hennepin	Minnnetonka City	Minnnetonka W-3 P-E	51B	1,036
Hennepin	Minnnetonka City	Minnnetonka W-4 P-D	51B	89
Hennepin	Minnnetonka City	Minnnetonka W-4 P-D	52A	1,826
Hennepin	Minnetrista City	Minnetrista P-1	33B	2,268
Hennepin	Minnetrista City	Minnetrista P-1	34A	425
Hennepin	Minnetrista City	Minnetrista P-2	33B	1,905
Hennepin	Minnetrista City	Minnetrista P-2	34A	1,786
Hennepin	New Hope City	New Hope P-5	50B	961
Hennepin	New Hope City	New Hope P-5	54B	1,470
Hennepin	New Hope City	New Hope P-6	50B	1,626
Hennepin	New Hope City	New Hope P-6	54B	188
Hennepin	New Hope City	New Hope P-8	50B	2,333
Hennepin	New Hope City	New Hope P-8	54B	381
Hennepin	Plymouth City	Plymouth W-3 P-15	50A	4,709
Hennepin	Plymouth City	Plymouth W-3 P-15	50B	950
Hennepin	Plymouth City	Plymouth W-3 P-18	50B	333
Hennepin	Plymouth City	Plymouth W-3 P-18	51A	3,514
Hennepin	Richfield City	Richfield W-2 P-6	53B	219
Hennepin	Richfield City	Richfield W-2 P-6	56B	5,398
Hennepin	Richfield City	Richfield W-2 P-7	53B	1,942
Hennepin	Richfield City	Richfield W-2 P-7	56B	48
Hennepin	Richfield City	Richfield W-3 P-8	53B	4,455
Hennepin	Richfield City	Richfield W-3 P-8	56B	271
Hennepin	St. Louis Park City	St. Louis Park W-1 P-2	55A	1,041
Hennepin	St. Louis Park City	St. Louis Park W-1 P-2	55B	1,177
Hennepin	St. Louis Park City	St. Louis Park W-2 P-6	55A	98

County	County Subdivision	Voting District	District	Population
Hennepin	St. Louis Park City	St. Louis Park W-2 P-6	55B	1,341
Hennepin	St. Louis Park City	St. Louis Park W-2 P-7	55B	2,723
Hennepin	St. Louis Park City	St. Louis Park W-2 P-7	56A	1,460
Hennepin	St. Louis Park City	St. Louis Park W-2 P-9	55B	3,009
Hennepin	St. Louis Park City	St. Louis Park W-2 P-9	56A	1,168
Hennepin	St. Louis Park City	St. Louis Park W-4 P-15	55A	1,507
Hennepin	St. Louis Park City	St. Louis Park W-4 P-15	55B	831
Isanti	Spencer Brook Township	Spencer Brook Twp.	30A	1,124
Isanti	Spencer Brook Township	Spencer Brook Twp.	30B	465
Le Sueur	Lanesburgh Township	Lanesburgh Twp.	27A	2,035
Le Sueur	Lanesburgh Township	Lanesburgh Twp.	27B	0
Le Sueur	Lexington Township	Lexington Twp.	27A	468
Le Sueur	Lexington Township	Lexington Twp.	27B	239
Morrison	Bellevue Township	Bellevue Twp.	13A	998
Morrison	Bellevue Township	Bellevue Twp.	13B	95
Nicollet	Mankato City	Mankato W-2 P-30	20A	0
Nicollet	Mankato City	Mankato W-2 P-30	22A	0
Olmsted	Cascade Township	Cascade Twp. P-1	24B	2,417
Olmsted	Cascade Township	Cascade Twp. P-1	25A	0
Olmsted	High Forest Township	High Forest Twp.	24A	295
Olmsted	High Forest Township	High Forest Twp.	24B	681
Olmsted	Kalmar Township	Kalmar Twp.	24A	827
Olmsted	Kalmar Township	Kalmar Twp.	24B	219
Olmsted	Rochester City	Rochester W-1 P-7	24A	3,277
Olmsted	Rochester City	Rochester W-1 P-7	25B	45
Olmsted	Rochester City	Rochester W-1 P-8	24A	1,324
Olmsted	Rochester City	Rochester W-1 P-8	25B	1,228
Olmsted	Rochester City	Rochester W-3 P-1	24A	1,418
Olmsted	Rochester City	Rochester W-3 P-1	25A	1,041
Olmsted	Rochester City	Rochester W-4 P-2	25A	822
Olmsted	Rochester City	Rochester W-4 P-2	25B	1,298
Olmsted	Rochester City	Rochester W-4 P-4	25A	231
Olmsted	Rochester City	Rochester W-4 P-4	25B	2,908
Olmsted	Rochester City	Rochester W-5 P-4	25A	399
Olmsted	Rochester City	Rochester W-5 P-4	25B	1,885
Olmsted	Rochester City	Rochester W-5 P-8	25A	133
Olmsted	Rochester City	Rochester W-5 P-8	25B	2
Olmsted	Rochester Township	Rochester Twp.	24A	1,574
Olmsted	Rochester Township	Rochester Twp.	25B	55
Olmsted	Rock Dell Township	Rock Dell Twp.	24A	1
Olmsted	Rock Dell Township	Rock Dell Twp.	24B	646
Ramsey	Arden Hills City	Arden Hills P-4	46B	2,830
Ramsey	Arden Hills City	Arden Hills P-4	58B	170
Ramsey	Little Canada City	Little Canada P-2	46B	754
Ramsey	Little Canada City	Little Canada P-2	66A	2,891
Ramsey	Little Canada City	Little Canada P-3	46B	107
Ramsey	Little Canada City	Little Canada P-3	66A	2,599
Ramsey	Maplewood City	Maplewood P-12	42A	687
Ramsey	Maplewood City	Maplewood P-12	57B	1,126

County	County Subdivision	Voting District	District	Population
Ramsey	Maplewood City	Maplewood P-13	42A	963
Ramsey	Maplewood City	Maplewood P-13	57B	1,090
Ramsey	Maplewood City	Maplewood P-4	57B	1,979
Ramsey	Maplewood City	Maplewood P-4	66A	114
Ramsey	Maplewood City	Maplewood P-5	57B	1,112
Ramsey	Maplewood City	Maplewood P-5	66A	1,237
Ramsey	Maplewood City	Maplewood P-8	57A	2,521
Ramsey	Maplewood City	Maplewood P-8	57B	218
Ramsey	New Brighton City	New Brighton P-1	58A	6,596
Ramsey	New Brighton City	New Brighton P-1	58B	131
Ramsey	North Oaks City	North Oaks P-1	46A	2,170
Ramsey	North Oaks City	North Oaks P-1	46B	244
Ramsey	North St. Paul City	North St. Paul P-1	57A	1,771
Ramsey	North St. Paul City	North St. Paul P-1	57B	1,241
Ramsey	North St. Paul City	North St. Paul P-3	57A	2,914
Ramsey	North St. Paul City	North St. Paul P-3	57B	126
Ramsey	Roseville City	Roseville P-10	58B	1,030
Ramsey	Roseville City	Roseville P-10	66A	2,708
Ramsey	Roseville City	Roseville P-5	58B	459
Ramsey	Roseville City	Roseville P-5	66B	2,903
Ramsey	Roseville City	Roseville P-6	58B	1,963
Ramsey	Roseville City	Roseville P-6	66B	843
Ramsey	Shoreview City	Shoreview P-2	46B	462
Ramsey	Shoreview City	Shoreview P-2	58B	3,090
Ramsey	Shoreview City	Shoreview P-3	46B	2,607
Ramsey	Shoreview City	Shoreview P-3	58B	398
Ramsey	Shoreview City	Shoreview P-6	46A	4,818
Ramsey	Shoreview City	Shoreview P-6	46B	688
Ramsey	St. Paul City	St. Paul W-1 P-12	64A	205
Ramsey	St. Paul City	St. Paul W-1 P-12	65A	1,891
Ramsey	St. Paul City	St. Paul W-1 P-13	64A	873
Ramsey	St. Paul City	St. Paul W-1 P-13	65A	662
Ramsey	St. Paul City	St. Paul W-2 P-1	64A	2,265
Ramsey	St. Paul City	St. Paul W-2 P-1	64B	0
Ramsey	St. Paul City	St. Paul W-2 P-4	64A	2,090
Ramsey	St. Paul City	St. Paul W-2 P-4	65A	1
Ramsey	St. Paul City	St. Paul W-2 P-5	64B	1,320
Ramsey	St. Paul City	St. Paul W-2 P-5	65B	1,245
Ramsey	St. Paul City	St. Paul W-3 P-14	64A	1,434
Ramsey	St. Paul City	St. Paul W-3 P-14	64B	552
Ramsey	St. Paul City	St. Paul W-3 P-2	64A	1,103
Ramsey	St. Paul City	St. Paul W-3 P-2	64B	1,953
Ramsey	St. Paul City	St. Paul W-4 P-3	64A	1,027
Ramsey	St. Paul City	St. Paul W-4 P-3	66B	3,565
Ramsey	St. Paul City	St. Paul W-5 P-11	66A	2,770
Ramsey	St. Paul City	St. Paul W-5 P-11	67A	587
Ramsey	St. Paul City	St. Paul W-5 P-12	65B	1,620
Ramsey	St. Paul City	St. Paul W-5 P-12	66A	2,548
Ramsey	St. Paul City	St. Paul W-5 P-2	65A	331

County	County Subdivision	Voting District	District	Population
Ramsey	St. Paul City	St. Paul W-5 P-2	66A	2,712
Ramsey	St. Paul City	St. Paul W-5 P-9	65A	0
Ramsey	St. Paul City	St. Paul W-5 P-9	66A	2,714
Ramsey	St. Paul City	St. Paul W-6 P-10	67A	3,703
Ramsey	St. Paul City	St. Paul W-6 P-10	67B	208
Ramsey	St. Paul City	St. Paul W-7 P-1	65B	207
Ramsey	St. Paul City	St. Paul W-7 P-1	67B	1,926
Ramsey	St. Paul City	St. Paul W-7 P-2	65B	0
Ramsey	St. Paul City	St. Paul W-7 P-2	67B	2,358
Ramsey	St. Paul City	St. Paul W-7 P-3	67A	1,099
Ramsey	St. Paul City	St. Paul W-7 P-3	67B	1,994
Ramsey	White Bear Lake City	White Bear Lake W-2 P-1	43B	0
Ramsey	White Bear Lake City	White Bear Lake W-2 P-1	57A	4,590
Ramsey	White Bear Township	White Bear Twp. P-1	43B	2,158
Ramsey	White Bear Township	White Bear Twp. P-1	46A	2,421
Ramsey	White Bear Township	White Bear Twp. P-1	57A	75
Scott	Savage City	Savage P-6	35B	707
Scott	Savage City	Savage P-6	41B	3,328
Scott	Shakopee City	Shakopee P-10	35A	6,490
Scott	Shakopee City	Shakopee P-10	35B	172
Scott	Shakopee City	Shakopee P-9	35A	2,710
Scott	Shakopee City	Shakopee P-9	35B	35
Sherburne	Baldwin Township	Baldwin Twp. P-1	29B	2,452
Sherburne	Baldwin Township	Baldwin Twp. P-1	30A	897
Sherburne	Baldwin Township	Baldwin Twp. P-2	29B	3,111
Sherburne	Baldwin Township	Baldwin Twp. P-2	30A	279
Sherburne	Haven Township	Haven Twp.	14A	1,334
Sherburne	Haven Township	Haven Twp.	29A	652
Sherburne	St. Cloud City-3	St. Cloud W-2 P-7	14A	3,996
Sherburne	St. Cloud City-3	St. Cloud W-2 P-7	29A	3
St. Louis	Duluth City	Duluth P-34	05B	365
St. Louis	Duluth City	Duluth P-34	06B	2,899
Stearns	Maine Prairie Township	Maine Prairie Twp. P-1	15A	1,456
Stearns	Maine Prairie Township	Maine Prairie Twp. P-1	15B	299
Stearns	St. Cloud City	St. Cloud W-3 P-5	14A	91
Stearns	St. Cloud City	St. Cloud W-3 P-5	14B	1,675
Stearns	St. Cloud City	St. Cloud W-4 P-2	14A	1,018
Stearns	St. Cloud City	St. Cloud W-4 P-2	14B	0
Stearns	St. Cloud City	St. Cloud W-4 P-5	14A	565
Stearns	St. Cloud City	St. Cloud W-4 P-5	14B	497
Stearns	St. Joseph Township	St. Joseph Twp.	14B	10
Stearns	St. Joseph Township	St. Joseph Twp.	15A	1,914
Washington	Cottage Grove City	Cottage Grove P-12	38A	38
Washington	Cottage Grove City	Cottage Grove P-12	38B	3,243
Washington	Grant City	Grant	43A	915
Washington	Grant City	Grant	43B	3,181
Washington	Woodbury City	Woodbury P-13	38A	457
Washington	Woodbury City	Woodbury P-13	42A	750
Washington	Woodbury City	Woodbury P-13	42B	273

County	County Subdivision	Voting District	District	Population
Washington	Woodbury City	Woodbury P-2	42A	2,395
Washington	Woodbury City	Woodbury P-2	42B	2,263
Washington	Woodbury City	Woodbury P-9	42A	711
Washington	Woodbury City	Woodbury P-9	42B	5,123
Wright	Buffalo City	Buffalo P-2	32A	4,265
Wright	Buffalo City	Buffalo P-2	32B	89
Wright	Chatham Township	Chatham Twp.	32A	80
Wright	Chatham Township	Chatham Twp.	32B	1,222
Wright	Maple Lake Township	Maple Lake Twp.	32A	677
Wright	Maple Lake Township	Maple Lake Twp.	32B	1,371
Wright	Otsego City	Otsego	32A	213
Wright	Otsego City	Otsego	33A	13,358



Minority Report - Voting Age Population

Minority Opportunity Districts (30% or more Total Minority)

District	Black	%	Asian	%	Hispanic	%	Indian	%	Other	%	Total Minority	%
48B	7,585	26.9	4,326	15.3	1,589	5.6	214	0.8	299	1.1	14,013	49.6
53B	3,103	10.2	2,196	7.2	3,913	12.8	256	0.8	252	0.8	9,720	31.8
54A	7,106	24.9	3,152	11.1	2,606	9.1	263	0.9	252	0.9	13,379	46.9
60A	9,216	34.2	2,857	10.6	1,757	6.5	558	2.1	411	1.5	14,799	55.0
60B	9,198	29.6	2,989	9.6	1,704	5.5	480	1.5	404	1.3	14,775	47.6
61A	7,468	24.4	1,157	3.8	6,592	21.5	1,477	4.8	379	1.2	17,073	55.8
61B	5,678	19.1	954	3.2	6,165	20.7	600	2.0	390	1.3	13,787	46.3
63A	6,035	18.9	1,713	5.4	2,308	7.2	836	2.6	281	0.9	11,173	35.0
65A	7,792	27.9	5,237	18.7	2,067	7.4	444	1.6	371	1.3	15,911	56.9
65B	4,536	15.5	3,252	11.1	4,293	14.7	505	1.7	278	1.0	12,864	44.0
66A	3,822	13.3	5,259	18.3	2,326	8.1	281	1.0	196	0.7	11,884	41.4
67A	3,224	12.1	6,117	22.9	2,919	10.9	450	1.7	214	0.8	12,924	48.4
67B	4,516	16.2	4,386	15.7	2,994	10.7	416	1.5	261	0.9	12,573	45.0

District	Black	%	Asian	%	Hispanic	%	Indian	%	Other	%	Total Minority	%
01A	155	1	345	1	372	1	404	1	31	0	1,307	4.3
01B	191	1	204	1	1,127	4	520	2	46	0	2,088	7.0
02A	55	0	135	0	224	1	4,598	16	49	0	5,061	17.2
02B	193	1	254	1	337	1	4,827	16	84	0	5,695	18.6
03A	143	0	118	0	246	1	952	3	46	0	1,505	4.8
03B	79	0	83	0	180	1	558	2	25	0	925	2.9
04A	219	1	145	0	196	1	570	2	27	0	1,157	3.7
04B	177	1	142	0	256	1	1,854	6	42	0	2,471	8.1
05A	85	0	130	0	176	1	999	3	53	0	1,443	4.5
05B	305	1	210	1	296	1	570	2	57	0	1,438	4.7
06A	405	1	717	2	347	1	500	2	78	0	2,047	6.2
06B	1,012	3	515	2	413	1	1,469	5	122	0	3,531	11.1

District	Black	%	Asian	%	Hispanic	%	Indian	%	Other	%	Total	
											Minority	%
07A	88	0	126	0	374	1	3,843	13	53	0	4,484	15.1
07B	113	0	63	0	260	1	368	1	30	0	834	2.8
08A	607	2	762	2	956	3	537	2	84	0	2,946	9.4
08B	84	0	110	0	396	1	358	1	27	0	975	3.3
09A	225	1	201	1	770	2	280	1	58	0	1,534	4.9
09B	106	0	129	0	214	1	163	1	24	0	636	2.0
10A	200	1	173	1	288	1	398	1	63	0	1,122	3.7
10B	63	0	119	0	205	1	241	1	32	0	660	2.1
11A	975	3	165	1	634	2	1,046	3	60	0	2,880	9.3
11B	99	0	120	0	275	1	1,172	4	41	0	1,707	5.7
12A	88	0	115	0	1,169	4	154	1	70	0	1,596	5.4
12B	121	0	201	1	528	2	198	1	29	0	1,077	3.5
13A	171	1	276	1	264	1	134	0	56	0	901	3.1
13B	188	1	208	1	271	1	152	1	48	0	867	3.0
14A	2,595	8	1,405	4	710	2	367	1	112	0	5,189	15.6
14B	1,197	4	954	3	597	2	176	1	79	0	3,003	9.9
15A	187	1	406	1	551	2	94	0	50	0	1,288	4.2
15B	87	0	83	0	608	2	105	0	38	0	921	3.1
16A	103	0	106	0	722	2	262	1	88	0	1,281	4.2
16B	587	2	141	0	2,636	9	116	0	40	0	3,520	11.8
17A	440	1	718	2	1,065	4	256	1	64	0	2,543	8.5
17B	84	0	193	1	597	2	547	2	30	0	1,451	4.7
18A	141	0	206	1	901	3	153	1	40	0	1,441	4.8
18B	107	0	180	1	1,324	5	88	0	23	0	1,722	5.9
19A	569	2	919	3	3,186	11	192	1	73	0	4,939	16.7
19B	142	0	455	1	1,876	6	89	0	41	0	2,603	8.6
20A	484	2	445	1	814	3	130	0	43	0	1,916	6.2
20B	1,141	3	1,024	3	744	2	154	0	127	0	3,190	9.6
21A	78	0	135	0	789	3	88	0	17	0	1,107	3.6
21B	146	0	263	1	1,796	6	117	0	37	0	2,359	7.7
22A	407	1	188	1	1,076	4	224	1	57	0	1,952	6.5
22B	554	2	220	1	1,324	5	105	0	31	0	2,234	7.6
23A	460	2	505	2	2,312	8	98	0	80	0	3,455	11.7
23B	103	0	118	0	204	1	96	0	33	0	554	1.8
24A	786	3	2,006	7	655	2	93	0	102	0	3,642	12.7
24B	121	0	317	1	579	2	89	0	71	0	1,177	4.1

District	Black	%	Asian	%	Hispanic	%	Indian	%	Other	%	Total	
											Minority	%
25A	1,614	5	2,139	7	1,191	4	130	0	168	1	5,242	16.9
25B	1,822	6	1,332	4	1,574	5	165	1	157	1	5,050	16.9
26A	104	0	226	1	706	2	117	0	20	0	1,173	4.0
26B	444	1	801	2	472	1	153	0	64	0	1,934	5.9
27A	170	1	353	1	614	2	126	0	86	0	1,349	4.9
27B	1,360	5	408	1	1,995	7	245	1	58	0	4,066	13.7
28A	292	1	802	3	1,312	4	128	0	79	0	2,613	8.5
28B	258	1	219	1	611	2	394	1	53	0	1,535	5.1
29A	192	1	224	1	364	1	165	1	43	0	988	3.6
29B	367	1	381	1	603	2	226	1	52	0	1,629	5.8
30A	180	1	218	1	332	1	284	1	48	0	1,062	3.6
30B	127	0	358	1	249	1	217	1	52	0	1,003	3.5
31A	544	2	233	1	364	1	324	1	35	0	1,500	5.1
31B	209	1	398	1	421	1	251	1	56	0	1,335	4.5
32A	267	1	251	1	725	3	196	1	39	0	1,478	5.3
32B	138	0	255	1	361	1	155	1	42	0	951	3.4
33A	448	2	641	2	473	2	155	1	60	0	1,777	6.7
33B	302	1	633	2	456	2	115	0	45	0	1,551	5.5
34A	310	1	865	3	649	2	117	0	53	0	1,994	7.3
34B	375	1	996	4	1,179	4	123	0	61	0	2,734	9.8
35A	978	4	2,612	9	2,037	7	350	1	146	1	6,123	22.2
35B	288	1	656	2	526	2	459	2	81	0	2,010	7.2
36A	584	2	1,007	4	693	3	137	1	120	0	2,541	9.4
36B	678	3	1,221	5	790	3	184	1	125	0	2,998	11.1
37A	1,625	5	1,572	5	1,054	4	160	1	145	0	4,556	15.3
37B	939	3	1,495	5	965	3	156	1	135	0	3,690	13.0
38A	967	3	1,315	5	1,179	4	220	1	97	0	3,778	13.2
38B	400	1	478	2	513	2	200	1	74	0	1,665	5.6
39A	1,299	4	516	2	3,799	12	312	1	101	0	6,027	19.7
39B	922	3	909	3	1,802	6	178	1	115	0	3,926	12.8
40A	1,357	5	2,269	8	1,123	4	192	1	159	1	5,100	17.3
40B	1,594	5	1,984	7	986	3	140	0	156	1	4,860	16.4
41A	2,689	9	1,593	5	2,204	7	207	1	178	1	6,871	22.8
41B	965	3	1,995	7	831	3	159	1	187	1	4,137	14.5
42A	1,948	6	2,233	7	1,232	4	226	1	122	0	5,761	19.2
42B	1,245	5	2,513	9	732	3	98	0	101	0	4,689	17.5

District	Black	%	Asian	%	Hispanic	%	Indian	%	Other	%	Total	
											Minority	%
43A	1,052	3	538	2	606	2	395	1	44	0	2,635	8.8
43B	232	1	535	2	395	1	140	0	56	0	1,358	4.6
44A	924	3	606	2	754	3	346	1	71	0	2,701	9.2
44B	421	1	682	2	445	2	205	1	58	0	1,811	6.4
45A	787	3	1,456	5	613	2	251	1	89	0	3,196	11.0
45B	763	3	2,220	8	750	3	297	1	109	0	4,139	14.1
46A	659	2	1,300	4	434	1	225	1	71	0	2,689	9.2
46B	907	3	2,022	7	798	3	228	1	132	0	4,087	13.3
47A	956	3	1,032	4	659	2	167	1	92	0	2,906	10.0
47B	1,032	4	1,909	7	562	2	118	0	110	0	3,731	13.1
48A	2,665	9	3,411	12	581	2	141	0	201	1	6,999	24.0
48B	7,585	27	4,326	15	1,589	6	214	1	299	1	14,013	49.6
49A	1,322	4	1,021	3	679	2	278	1	118	0	3,418	11.5
49B	2,107	7	1,209	4	1,278	4	448	1	203	1	5,245	17.5
50A	1,113	4	2,445	8	624	2	93	0	115	0	4,390	15.0
50B	2,424	8	1,342	4	1,177	4	194	1	158	1	5,295	17.0
51A	1,399	4	1,252	4	666	2	163	1	134	0	3,614	11.4
51B	338	1	505	2	487	2	113	0	72	0	1,515	5.0
52A	1,145	4	1,325	4	523	2	95	0	110	0	3,198	10.5
52B	1,150	4	3,118	11	780	3	95	0	128	0	5,271	18.4
53A	1,618	5	1,856	6	1,100	3	193	1	129	0	4,896	15.4
53B	3,103	10	2,196	7	3,913	13	256	1	252	1	9,720	31.8
54A	7,106	25	3,152	11	2,606	9	263	1	252	1	13,379	46.9
54B	3,497	11	1,195	4	1,340	4	277	1	184	1	6,493	21.1
55A	1,957	6	1,367	4	850	3	186	1	192	1	4,552	14.3
55B	3,085	10	1,915	6	1,499	5	235	1	248	1	6,982	21.8
56A	512	2	1,015	3	471	2	83	0	87	0	2,168	7.5
56B	2,874	9	2,532	8	2,605	8	277	1	234	1	8,522	26.6
57A	925	3	1,254	4	819	3	214	1	101	0	3,313	10.7
57B	1,673	6	2,292	8	1,153	4	199	1	128	0	5,445	18.1
58A	2,216	7	1,679	5	1,686	5	349	1	204	1	6,134	19.8
58B	1,395	4	1,819	6	878	3	191	1	136	0	4,419	13.6
59A	2,769	9	1,308	4	2,308	7	558	2	232	1	7,175	23.1
59B	2,568	7	3,594	10	1,810	5	476	1	296	1	8,744	24.6
60A	9,216	34	2,857	11	1,757	7	558	2	411	2	14,799	55.0
60B	9,198	30	2,989	10	1,704	5	480	2	404	1	14,775	47.6


District	Black	%	Asian	%	Hispanic	%	Indian	%	Other	%	Total	
											Minority	%
61A	7,468	24	1,157	4	6,592	22	1,477	5	379	1	17,073	55.8
61B	5,678	19	954	3	6,165	21	600	2	390	1	13,787	46.3
62A	3,626	10	1,883	5	1,336	4	424	1	279	1	7,548	20.9
62B	1,075	3	911	3	723	2	174	1	126	0	3,009	9.7
63A	6,035	19	1,713	5	2,308	7	836	3	281	1	11,173	35.0
63B	2,007	6	825	3	1,794	6	499	2	153	0	5,278	16.9
64A	2,354	7	1,216	4	1,056	3	259	1	203	1	5,088	15.2
64B	2,378	8	1,037	3	1,255	4	221	1	156	0	5,047	16.0
65A	7,792	28	5,237	19	2,067	7	444	2	371	1	15,911	56.9
65B	4,536	16	3,252	11	4,293	15	505	2	278	1	12,864	44.0
66A	3,822	13	5,259	18	2,326	8	281	1	196	1	11,884	41.4
66B	2,721	8	2,927	9	1,152	4	283	1	179	1	7,262	22.5
67A	3,224	12	6,117	23	2,919	11	450	2	214	1	12,924	48.4
67B	4,516	16	4,386	16	2,994	11	416	1	261	1	12,573	45.0

State Totals

	184,592	5	155,002	4	148,836	4	53,538	1	15,250	0	557,218	14
--	----------------	----------	----------------	----------	----------------	----------	---------------	----------	---------------	----------	----------------	-----------

Definitions:

- Black = 18+ Non-Hispanic Black or African American + Non-Hispanic Black or African American and White
- Asian = 18+ Non-Hispanic Asian + Non-Hispanic Asian and White
- Hispanic = 18+ Hispanic of Any Race
- Indian = 18+ Non-Hispanic American Indian and Alaska Native
 + Non-Hispanic American Indian and Alaska Native and White
- Other = 18+ Non-Hispanic Native Hawaiian + Non-Hispanic Native Hawaiian and White
 + Non-Hispanic Some Other Race + Non-Hispanic Some Other Race and White
 + Non-Hispanic Other Multi-Race (where more than one minority race is listed)



STATE OF MINNESOTA
SPECIAL REDISTRICTING PANEL
A11-152

Sara Hippert, Dave Greer, Linda Markowitz,
Dee Dee Larson, Ben Maas, Gregg Peppin,
Randy Penrod and Charles Roulet, individually
and on behalf of all citizens and voting
residents of Minnesota similarly situated,

Plaintiffs,

Kenneth Martin, Lynn Wilson, Timothy O'Brien,
Irene Peralez, Josie Johnson, Jane Krentz, Mark
Altenburg, and Debra Hasskamp, individually and on
behalf of all citizens of Minnesota similarly situated,

Plaintiff-Intervenors,

**DESCRIPTION OF
BRITTON INTERVENORS'
PROPOSED LEGISLATIVE
DISTRICTS**

Audrey Britton, David Bly, Cary Coop,
and John McIntosh, individually and on behalf
of all citizens of Minnesota similarly situated,

Plaintiff-Intervenors,

vs.

Mark Ritchie, Secretary of State of Minnesota; and
Robert Hiivala, Wright County Auditor, individually and
on behalf of all Minnesota county chief election officers,

Defendants.

The following is a generalized description of the legislative districts proposed by
Plaintiffs Britton, et al. The description is intended to highlight only a few of each
district's features.

District 1A

District 1A is located in the northwest corner of Minnesota and extends east to the Roseau County easterly boundary. It includes all of Kittson and Roseau Counties, all of Marshall County, except those small cities and townships in the southwest corner of the county that would have made it too large, all of the City of Thief River Falls in Pennington County and its surrounding townships. It is the same as the district created by the Panel in *Zachman, et al. v. Kiffmeyer, et al.*, Court File No. CO-01-160, Final Order dated March 19, 2002, except that it does include more people from Marshall County in order to achieve population balance. The western boundary is North Dakota. There are no major cities or industrial centers in the District. The only other major towns are Hallock and Roseau. Thief River Falls is the largest town in this predominantly rural district. The Red River Valley is rich in topsoil. The district's major economic base is agricultural.

District 1B

District 1B includes the portion of Marshall County not in District 1A, all of Polk and Red Lake Counties and all of Pennington County that is not in District 1A. This district, too, is agricultural and features topsoil of a high quality. Its major cities are East Grand Forks and Crookston.

District 2A

District 2A includes all of Lake of the Woods County, most of Beltrami County, most of Clearwater County and the northern two-thirds of Hubbard County. It was drawn in an effort to keep the Red Lake Reservation in a single House District while recognizing the sparse population of the area. Sugar Bush Township and Moose Lake Township were split in order to preserve the Reservation. The district is similar to the *Zachman* Panel's District 2B, but includes only four counties instead of five.

District 2B

District 2B is a north central district. It was chosen to keep the Leech Lake Reservation in a single House District. It includes parts of Beltrami, Cass and Itasca counties, all rural areas. The City of Bemidji and its surrounding township is the only major town, both of which are kept together.

District 3A

Proposed District 3A includes part of Itasca County, all of Koochiching County and one precinct of St. Louis County (Net Lake unorganized) which is added in order to keep the Bois Fort/Net Lake Reservation intact. It is primarily a Koochiching County District focused on lumbering.

District 3B

This District south of 3A includes all of Aitkin County, the balance of Itasca County and the adjacent parts of Crow Wing and Cass Counties. The district is rural. The only mid- sized town is Aitkin. Recreational activities such as fishing, hunting and snowmobiling attract people to this area.

District 4A

District 4A is entirely an Iron Range mining district located wholly within the western part of St. Louis County. It includes the Range cities of Biwabik, Eveleth, Buhl, Hoyt Lakes, Mountain Iron and Virginia. Its economic base is primarily mining but also some forestry. Its population has not grown at the same rate as the state as a whole.

District 4B

This district is divided between St. Louis County (outside of Duluth) and enough population from Carlton County to achieve population equality. Its centers are Hibbing and Cloquet. It also includes nearly the entire Fond Du Lac Reservation (divided along State Highway 210). Twin Lakes Township and North Carlton Unorganized were split in order to keep this Reservation mostly intact.

District 5A

This District is the extreme northeast counties of Cook and Lake together with that part of St. Louis County north and northeast of Duluth. It borders Lake Superior as it follows the coastline. Its primary cities are Ely, Cook, Orr and Tower. It is rural and heavily forested. Much of the Boundary Waters recreational area is included. It also includes the entire Grand Portage Reservation.

District 5B

This District includes the gateway areas of Proctor, Hermantown, Midway and the western “suburbs” of Duluth. The northern portions of Carlton County that are adjacent are also included.

District 6A

District 6A is the northeastern portion of the City of Duluth, i.e., that portion closest to the recreational area of District 5A. The line between it and District 6B is based on city divisions. The existing precinct lines were followed in dividing the city between Districts 6A and 6B. While predominantly urban, the abundance of trees in the extreme northeast of the district allows some lumbering.

District 6B

District 6B is the balance of Duluth, i.e., the southwestern portion. Only one precinct is divided because its inclusion would make the district too large. The scenic bluffs along the shoreline create a landscape that is often used as camping areas by residents and tourist. It is a mixture of residential, commercial and recreational use.

District 7A

This District is the entire counties of Mahnomen and Norman together with a large part of Becker County and two precincts of Clearwater County to achieve population equality and to keep the entire White Earth Reservation intact. Its major economic base is agricultural. It is north and east of Moorhead. The Red River, its central tie, runs through the district and it features very fertile growing conditions. Several highways run through the district and tie it together. The largest town is Detroit Lakes.

District 7B

This District includes nearly all of the remainder of Becker County and Hubbard County as well as all of Wadena County (unsplit). Its southern base is Otter Tail County and its northern base is the remainder (2 townships) of Cass County which balance out its population and which are closely tied to Wadena, the center of the District.

District 8A

District 8A is primarily the City of Moorhead (kept wholly intact) and those parts of Moorhead Township most closely tied to the city. Based upon the testimony at the Moorhead public hearing, the more urban parts of Oakport Township have been added for population equality and to preserve as much of that community of interest as is consistent with population equality. Interstate 94 serves as an expressway to and from the District to the Twin Cities. A major branch of the Minnesota State University system is a large part of the community of interest of Moorhead. The district is very similar to the District created by the Special Redistricting Panel in *Zachman, et al. v. Kiffmeyer, et al.*, Court File No. CO-01-160 except it has no rural Clay County. Moorhead Township was split because a small part is imbedded in the City. Oakport Township was split because the District was too large when it was added to the City.

District 8B

This District is comprised of the remainder of Clay County (including the balance of Moorhead Township and Oakport Township) as well as all of Grant, Traverse, Wilkin Counties and parts of Big Stone and Stearns counties. Its major economic base is agriculture. The Red River Valley is a prime feature. Barnesville, Breckenridge, Dilworth and Glyndon are its only bigger cities, none of which dominate. The public testimony supports the concept of separating Dilworth from Moorhead and its suburbs.

District 9A

District 9 is located south of District 7. House District 9A includes the western half of Otter Tail County and one township from Becker County (Cormorant) to achieve population equality. It is essentially the Fergus Falls – Pelican Rapids District.

District 9B

District 9B is the Alexandria District together with other parts of Douglas County. It also includes the balance of rural Otter Tail County to the north. Besides tourism, the other main source of economic base is agriculture.

District 10A

This central Minnesota District is centered on Brainerd and the surrounding recreational areas as its community of interest, including Baxter, Crosby, Ironton and Irondale. It is located wholly within Crow Wing County. One block of Long Lake Township is split off from District 10B for population equality and because it is within Brainerd City.

District 10B

This north central district includes the balance of rural Cass and Crow Wing Counties and sufficient population from Morrison County to achieve population equality. Its

northerly (Crow Wing) cities are Nisswa and Pequot Lakes. Its southerly (Morrison) city is Motley. It is both recreational and agricultural.

District 11A

District 11A is the balance of Carlton County that is not included in District 4B or 5B. Twin Lakes Township and North Carlton Unorganized are split to achieve population equality and to keep the Fond Du Lac Reservation mostly intact. The core of the district is most of Pine County, including Askov, Finlayson and Pine City. Interstate 35 runs through the district and Wisconsin is on its eastern border.

District 11B

This District includes the southwestern corner of Pine County, all of Kanabec County and all of Mille Lacs County except the City and Township of Princeton. It is a rural district with an agricultural base and a small amount of tourism. The Mille Lac Indian Reservation population is wholly within this district.

District 12A

This District is comprised solely of all of Todd County, the easterly rural parts of Douglas County and the northwesterly parts of Stearns County. It is a central Minnesota district. It is rural and tied together by agricultural interests. Melrose is the primary city.

District 12B

District 12B includes all of Pope County, the southwest balance of Douglas County, northerly Kandiyohi, western Stearns and the remainder of Stevens County. The City of Sauk Centre is located in this district. It was the boyhood home of author Sinclair Lewis and a museum of his life is a major tourist attraction for the area. As with District 12A, there are no large cities other than Sauk Centre.

District 13A

District 13A is primarily a Morrison County district with the addition of a small, more rural part of Stearns County that is westerly of the City of St. Cloud and south of Little Falls, which dominates the district. Belview is split with District 13B to achieve population equality.

District 13B

This district is the balance of Morrison County and nearly all of Benton County. Its primary cities are Sauk Rapids, Foley, Sartell and other Benton County suburbs of St. Cloud. It is exurban to St. Cloud. As in the *Zachman* Panel Plan, Minden Township is only split because a portion of Minden is imbedded in St. Cloud.

District 14A

This is a St. Cloud District that includes a Stearns County portion, a Benton County part and a Sherburne County part of the City all added to limit the number of splits to St. Cloud.

District 14B

District 14B is primarily a Stearns County portion of St. Cloud together with Rockville, St. Augusta, and the populated part of Waite Park, all part of the metropolitan St. Cloud area.

District 15A

District 15A is solely a Stearns County District of small towns around St. Cloud, the largest of which is St. Joseph, which is intact. Maine Prairie Township is split along Highway 55 and the Kimball City boundary to achieve population equality.

District 15B

This District is comprised of a part of Meeker County (including all of Litchfield), two partial townships of Stearns County (balance of Maine Prairie and Eden Valley City) and the westerly part of Wright County. The primary Wright County towns are Annandale and Cokato.

District 16A

District 16A is all of Chippewa, Lac Qui Parle and Swift counties, the southerly part of Big Stone and the northerly part of Yellow Medicine County. Vast plains and rolling hills cover the landscape of the district. The major cities are Granite Falls and Montevideo. Highway 212 creates the community of interest.

District 16B

This district is due east of District 16A and includes most of Kandiyohi County and the westerly townships of Meeker County, including Grove City. Willmar is the dominant city. The district's main economic base is agriculture. Highway 12 is the core of the district, east to west.

District 17A

District 17A is located in the southwestern part of the state. It includes all of Lincoln and Lyon Counties, the balance of Yellow Medicine County and the northerly part of Pipestone County to the south and the westerly part of Redwood County to the east. U.S. Highway 75 and U.S. Highway 59, both north-south corridors, form the backbone of the district. The Upper Sioux Reservation is wholly within this agricultural district. Ruthton, Hayfield, Canby, Ivanhoe and Marshall are the primary cities. Southwest Minnesota State University in Marshall is a significant public university drawing students from the entire region.

District 17B

This district is comprised of the rest of Redwood County not in District 17A and all of Brown County. The two major cities are New Ulm and Redwood Falls. Several rivers and U.S. Highway 14 form the transportation and recreation hubs.

District 18A

District 18A is wholly located in Renville County and the western part of McLeod County. Hutchinson on the east, Olivia in the center and Renville-Sacred Heart on the west are its hubs, all connected by U.S. Highway 212. It and the Minnesota River are the backbones of the District.

District 18B

This district is the easterly balance of McLeod County, the westerly portion of Carver County and all of Sibley County except that portion of Le Sueur City north of the Minnesota River. It combines both agriculture and business. Highway 212 is its common core. The Crow River is a water feature. Glencoe (McLeod), Gaylord (Sibley) and the Carver County towns along Highway 212, such as Norwood-Young America, are its population bases.

District 19A

This District is located across the southern border of the state from South Dakota eastward. It includes all of Rock and Nobles Counties, the southern portion of Pipestone County and the western, most rural portion of Jackson County. Interstate 90 passes through it. Worthington is its largest town. Plains and rolling hills cover the generally flat agricultural landscape.

District 19B

This District is north and east of District 19A. It includes the balance of Jackson County, all of Murray County and Cottonwood County and the westerly part of Watonwan County. The largest towns are St. James on the easterly side of the district and Slayton on the west. The Des Moines River and Lake Shetek are two major water features. Highway 71 is a major north-south corridor.

District 20A

District 20A includes North Mankato, parts of Mankato and other suburban Mankato areas. The Mankato division attempts generally to adhere to the River, U.S. Highway 169 or State Highway 66. This district also includes all of Nicollet County.

District 20B

This District is the balance of the City of Mankato and all of suburban Skyline.

Together with District 20A it includes nearly all of Mankato.

District 21A

District 21A is the rural southern part of Blue Earth County, all of Martin County, the western rural portion of Faribault County and the remainder of Watonwan County to achieve population equality.

District 21B

District 21B is all of Freeborn County, the balance of Faribault County and the adjoining southerly townships of Waseca County. It is a rural farming district except for the City of Albert Lea.

District 22A

District 22A is the balance of Blue Earth around Mankato, a portion of Le Sueur County (including the Mankato City portion) and that portion of Le Sueur City in Sibley County that is added to avoid splitting the city. The District also includes the northern portion of Waseca County (including all of Elysian City) and all of Waseca City which is the dominant population center of the District. The major economic base is agricultural and the manufacturing of agricultural products.

District 22B

District 22B is in the central section of southern Minnesota. It includes all of Steele County (undivided) and the westerly part of Dodge County. While mostly rural, it is dominated by the City of Owatonna (not split) which does have significant manufacturing facilities.

District 23A

District 23A is all of Mower County and one township from Fillmore County (Summer Township) that is added solely to achieve population equality. Austin and its agricultural processing and commercial trade dominate the district.

District 23B

District 23B is composed of all of the rest of Fillmore County (except Summer township), all of Houston County and La Crescent City from Winona County, added to keep La Crescent whole and to achieve population equality.

District 24A

District 24A is the western suburbs of Rochester encompassing parts of Cascade, High Forest, Kalmar, Salem, Rock Dell and Rochester Townships together with the westerly portion of the city.

District 24B

District 24B is the rest of the townships listed in District 24A and is the exurban area south and west of Rochester together with the surrounding townships and the portions of Dodge County west of Olmsted including Dodge Center and the Kasson Mantorville area.

District 25A

District 25A is the north central part of Rochester and one census block from Cascade added solely because it is imbedded in the City proper. The boundary between Senate District 24 and Senate District 25 in Rochester City is Highway 52 in the north and Highway 63 in the South or using existing precinct boundaries.

District 25B

District 25B is the south and east portions of Rochester City together with the adjacent townships of Viola, Eyota, Haverhill and Marion.

District 26A

District 26A is all of Wabasha County, part of Winona County except La Crescent City, the portion of Goodhue County (Lake City area) that is closely associated with Wabasha County and the southerly and easterly corner of Olmsted County. It is a

Winona/Wabasha River District with the addition of the Lake City area and western Olmsted.

District 26B

District 26B is the balance of Winona County. It is also a river and border district, with significant tourist trade and dominated by the City of Winona including St. Mary's University and Winona State University. Neither the city nor either college is divided. The District is covered by hardwood forest and includes much of historical Minnesota.

District 27A

District 27A is the northern part of Le Sueur County, the northwestern corner of Rice County (Lonsdale), the southerly portion of Scott County and Eureka Township from extreme south Dakota County. It is historically an agricultural marketing center. Major towns are New Prague (kept intact), Belle Plaine and Elko New Market.

District 27B

District 27B to the south includes the balance of Le Sueur and the Southwesterly rural portion of Rice County, together with Faribault (the Rice County seat) which is the population center of the district.

District 28A

This is the northerly townships of Rice County, including Northfield (which is kept whole), the southern townships of Dakota County (except Eureka) and the westerly portion of Goodhue County. The population centers are Northfield and Cannon Falls, both of which are kept whole. The district includes the College of Carlton and St. Olaf which attract students and parents to the area.

District 28B

District 28B is primarily a Goodhue County District with sufficient population taken from southern Dakota County to achieve population equality. The Dakota County portion is the southern and eastern portion of that county. The District is dominated by Red Wing and Zumbrota and is connected by U.S. Highway 61.

District 29A

District 29A is wholly within Sherburne County. It includes Becker, Clear Lake and Big Lake as well as the areas in between.

District 29B

District 29B includes that part of Sherburne around Elk River and Zimmerman. These two towns are not large enough by themselves to be a House District and, therefore, a part of Baldwin Township was added. This plan reunites Elk River.

District 30A

District 30A includes the balance of Baldwin Township, the entire City and Township of Princeton, both the Sherburne County part and the Mille Lacs County part, which are kept together and the parts of Isanti County that abut Sherburne, including all of Cambridge City and Isanti City which dominate the district.

District 30B

District 30B is the southern part of Isanti County and the more populous parts of adjacent Anoka County anchored by Bethel, East Bethel and Nowthen. St. Francis is kept whole by including both the Isanti part and the Anoka County part.

District 31A

District 31A is located wholly within Chisago County and includes most of the larger towns including Chisago City, Center City and North Branch. It is located on the eastern border of Minnesota. The St. Croix River separates it from Wisconsin. It is built around Interstate 35 which runs north/south through the district and serves as a main corridor to the Twin Cities. The major economic base is agriculture but it is fast becoming an exurb of the metropolitan area. It is centered in the Chisago Lakes area. The district also includes Taylors Falls. A small portion (4 blocks) of Lent Township

is split off from District 31B to achieve population equality and because one of those blocks is imbedded in Chisago City

District 31B

District 31B is southwest of District 31A. It includes the recreational/residential areas of Chisago County including Stacy and Wyoming as well as most of Lent Township. It also includes Forest Lake City (Washington County) and the two easterly most townships of Anoka County (Columbus and Linwood).

District 32A

District 32A is primarily a Wright County District but also includes that part of Clearwater City that is in Stearns County so that Clearwater City is not split. Clearwater, Monticello and Buffalo are the population centers.

District 32B

District 32B is also primarily a Wright County District. It also includes Greenfield and part of Independence from Hennepin County on the east and the City and township of Watertown (Carver County) on the south. Its primary population bases are Rockford (both the Wright County and Hennepin County portions), Waverly, Delano and Maple Lake. The District is tied by U.S. Highway 12.

District 33A

District 33A is also purely a Wright County District except that it also includes that part of Hanover in Hennepin County to keep the city whole. It was drafted so as to keep the cities of Albertville and St. Michael together. The district also includes that part of Hanover in Hennepin County. It used to be agricultural but is quickly becoming exurban to Minneapolis.

District 33B

District 33B is also wholly within Hennepin County. Its population centers are Rogers, Medina, Maple Plain and St. Bonifacius. It also includes the balance of Independence, most of Minnetrista, and most of Orono City. Like District 33A, it is being urbanized along the highway.

District 34A

District 34A is a Carver County District centered on all of Carver City, all of Waconia (except the one census block imbedded in Mayer City) and about one-half of Chaska. The balance of the Minnetrista (Hennepin County) is also included. It is located southwest of the Twin Cities. It is commercial and residential.

District 34B

District 34B is also a Carver-Hennepin County District including the balance of Chaska, all of Chanhassen (both the Carver County part and the Hennepin County part) and a portion of western Eden Prairie. The district is commercial and residential.

District 35A

District 35A is exclusively a Scott County District and exurban, except that it includes most of fast growing Shakopee.

District 35B

District 35B includes the balance of Shakopee City and the surrounding exurban areas of Prior Lake, Jordan and Credit River and a small part of Savage. The entire Shakopee Mdewakanton Sioux Reservation population is in this district.

District 36A

District 36A is wholly Lakeville in Dakota County.

District 36B

Because Lakeville has grown to be larger than a House District, the rest of the city not included in District 36A is placed in District 36B along with all of Farmington and

enough of Empire Township to achieve population equality. Castle Rock Township is split only because noncontiguous pieces of it are imbedded in Farmington.

District 37A

District 37A is the Apple Valley District with enough of eastern Burnsville added to achieve population equality.

District 37B

District 37B is the balance of Apple Valley (eastern part) together with Rosemount, Coates and the balance of Empire. It is the south central Dakota County District and growing fast.

District 38A

District 38A is the Cottage Grove District along with the smaller towns of St. Paul Park and Newport all wholly in Washington County.

District 38B

District 38B is the Hastings District (both the Washington County part and the Dakota County part) as well as those border cities located north of Hastings along the St. Croix River. It is the river that creates its community of interest.

District 39A

District 39A is the West St. Paul/South St. Paul District with nothing else added. They both compete and cooperate and are a clear community of interest though not identical.

District 39B

District 39B is comprised of most of Mendota Heights, all of Lilydale and Sunfish Lake, most of Inver Grove Heights and the northerly part of Eagan. These are the first and second tier southerly suburbs of St. Paul. Their tie and community of interest is Interstate 35E.

District 40A

District 40A is the primary Eagan District wholly within Dakota County. It also includes the southwesterly balance of Mendota Heights and the remainder of Inver Grove Heights.

District 40B

District 40B is the balance of Eagan not in 40A together with a portion of eastern Burnsville added to achieve population equality.

District 41A

District 41A is a Burnsville only district.

District 41B

District 41B is the balance of Burnsville and parts of southern Bloomington and most of Savage. This district is similar to the Senate District 40 created by the *Zachman* Panel in 2002.

District 42A

District 42A is the Woodbury, Landfall and Oakdale District, all in Washington County. It also includes parts of Maplewood and the inner ring of suburbs southeast of St. Paul.

District 42B

District 42B is the rest of Woodbury and is wholly located within that city.

District 43A

District 43A includes the central part of Washington County. It is built around Stillwater but also includes Stillwater suburbs such as Oak Park Heights, Bayport, Pine Spring City, Lake Elmo and all of Stillwater Township.

District 43B

District 43B is northeastern Ramsey County and the adjacent northern parts of Washington County including Marine, Birchwood, Dellwood, Scandia, Willernie and adjoining parts of Grant and Mahtomedi.

District 44A

District 44A is the Anoka City District (not split) but adds enough population from Coon Rapids and almost all of Ramsey needed to achieve population equality. It is located wholly within Anoka County.

District 44B

District 44B includes a part of Coon Rapids, all of Andover, the rest of Ramsey not in 44A, and parts of Ham Lake and Oak Grove. It is wholly within Anoka County.

District 45A

District 45A is wholly within Blaine and Ham Lake.

District 45B

District 45B is the remainder of Blaine (both Anoka County and Ramsey County parts) together with all of Circle Pines, Lexington and most of Spring Lake Park City (both the Anoka County and Ramsey County parts).

District 46A

District 46A is the balance of southeastern Anoka County (Centerville and Lino Lakes both intact) and a northern part of North Oakes, Shoreview and White Bear Township from Ramsey County.

District 46B

District 46B includes the remainder of North Oaks, the remainder of Shoreview and is centered on Mounds View (not split), Vadnais Heights (not split) and Gem Lake (not split). It also includes the surrounding parts of Arden Hills and Little Canada.

District 47A

District 47A consists of all of Champlin and all of Dayton (both the Hennepin County portion and the Wright County portion) and part of Maple Grove. It includes that part of Maple Grove that is too big to be included in Districts 47B and 48A.

District 47B

District 47B is wholly within Maple Grove.

District 48A

District 48A includes the balance of Maple Grove not in District 47 together with all of Osseo and all of northern Brooklyn Park.

District 48B

District 48B is entirely in Brooklyn Park.

District 49A

District 49A is solely a Coon Rapids District.

District 49B

District 49B includes that part of Coon Rapids not in District 49A or District 44 together with sufficient population from Fridley and Spring Lake Park to achieve population equality.

District 50A

District 50A is western Plymouth.

District 50B

District 50B is eastern Plymouth, western New Hope and all of Medicine Lake.

District 51A

District 51A is the balance of southern Plymouth that is not in District 50 and easterly Minnetonka.

District 51B

District 51B is part of Minnetonka together with the adjacent ten Lake Minnetonka cities (Deephaven, Excelsior, Greenwood, Mound, Minnetonka Beach, Shorewood, Spring Park, Tonka Bay, Wayzata and Woodland) and one precinct from Orono to achieve population equality.

District 52A

District 52A is the southern part of Minnetonka, the most westerly parts of Bloomington and Edina and the most northerly part of Eden Prairie. Socially and economically it is a community.

District 52B

District 52B is the primary Eden Prairie district, entirely within that city.

District 53A

District 53A is entirely within the City of Bloomington.

District 53B

District 53B is the rest of Bloomington not in District 52A or 53A together with the southern portion of Richfield.

District 54A

District 54A is all of Brooklyn Center and the easterly part of Brooklyn Park not in District 48. It also includes 8 census blocks of Minneapolis to achieve population equality.

District 54B

District 54B is most of Crystal and eastern New Hope (not in District 50B) together with all of Robbinsdale City.

District 55A

District 55A is the rest of Crystal, all of Golden Valley and the northerly part of St. Louis Park.

District 55B

District 55B is the bulk of St. Louis Park and all of Hopkins.

District 56A

District 56A is that part of St. Louis Park not in District 55 and most all of Edina.

District 56B

District 56B is the balance of Edina not in District 56A or 52B, the two most southwesterly precincts of Minneapolis and the remainder of Richfield that is not in District 53B.

District 57A

District 57A includes all of the populated parts of White Bear Lake (both the Ramsey County portion and the Washington County portion), and parts of North St. Paul and Maplewood.

District 57B

District 57B is the majority of Maplewood and the balance of North St. Paul that is not in District 57A and the balance of Oakdale that is not in District 42A.

District 58A

District 58A is part of Columbia Heights, a large part of Fridley and all of Hilltop City together with most of New Brighton, excepting only three census blocks that are east of Interstate 35.

District 58B

District 58B is the remainder of New Brighton (not in District 58A), most of Roseville, and the remainder of Arden Hills and Shoreview.

District 59A

District 59A is the balance of Columbia Heights (not in District 58A), all of St. Anthony and adjacent northeast neighborhoods of Minneapolis.

District 59B

District 59B is solely within Minneapolis.

District 60A

District 60A is solely within Minneapolis.

District 60B

District 60B is solely within Minneapolis.

District 61A

District 61A is solely within Minneapolis.

District 61B

District 61B is solely within Minneapolis.

District 62A

District 62A is solely within Minneapolis.

District 62B

District 62B is solely within Minneapolis.

District 63A

District 63A is solely within Minneapolis.

District 63B

District 63B is solely within Minneapolis.

In drafting the Minneapolis House Districts, a reasonable effort was made to adhere to traditional neighborhood boundaries, subject to the overriding goal of population equality.

District 64A

District 64A is solely within the City of St. Paul.

District 64B

District 64B is solely within the City of St. Paul.

District 65A

District 65A is solely within the City of St. Paul.

District 65B

District 65B is solely within the City of St. Paul.

District 66A

District 66A includes the balance of Little Canada, parts of Roseville and Maplewood, and that portion of St. Paul along its northerly boundary, its north end neighborhood.

District 66B

District 66B is all of Falcon Heights and Lauderdale, the balance of Roseville that is not in District 66A or 58B and the northwestern corner of St. Paul.

District 67A

District 67A is entirely within St. Paul.

District 67B

District 67B is entirely within St. Paul.

In drawing the St. Paul Districts, reasonable efforts were made to preserve communities of interest and recognized neighborhoods. In District 66, close-in first ring northern suburbs were added to achieve population equality.

CONCLUSION

The foregoing legislative plan submitted by the Britton, et al. Plaintiffs is the product of extensive work, thought, and analysis. It is based upon the following principles:

1. Population equality

While this Court's Order of November 4, 2011 calls for a maximum deviation of $\pm 2.0\%$, this plan has a maximum deviation of $\pm 0.4\%$ (hereafter called "population equality"). It is truly *de minimis*. If a 2% deviation had been used, there would have been far fewer county, MCD and precinct splits. However, the Britton, et al. Plaintiffs have taken very seriously the constitutional requirement of *de minimis* deviation. Governmental convenience is hardly a justification for a greater deviation. If it were, then it follows that legislators would represent counties and cities, not people. Particularly in a court drawn plan, population equality (i.e., .4%) – not just a pretty good job – should control so as to engender public confidence that the plan was not drawn to further any particular partisan purpose.

2. Municipal Boundaries

Subject to principles 1 and 3, this plan attempts to avoid cutting more municipal boundaries that is reasonable. Exceptions were made for non-contiguous

census blocks. Exceptions were also made to achieve the .4% *de minimis* deviation. In drawing the districts, it became clear that blind adherence to municipal boundaries is a rationale for “packing,” i.e., fencing in those who the drafter perceives to be “different.” That was not done in this plan.

3. Communities of interest

Minnesotans do not chose to live just within political subdivisions. Rather they choose a community based upon social, political, economic, ethnic, and geographic (e.g., transportation and ease of access to goods and services) concerns. Political subdivision boundaries are but one measure of interest. An avid hunter may choose to live in an area where participation in that activity dominates all other interests or she may choose to live in a central city and seek ease of transportation to a preferred hunting area. Transportation corridors and arterial streets should be given great weight, as they are in this plan. Similarly, a resident of south Minneapolis has the same concerns about problems associated with Crosstown Highway 62 or airport pollution as does her neighbor across the street in Richfield. An “Iron Ranger” is a “ranger” whether from Hibbing, Virginia, Eveleth or Biwabik. The foregoing plan is designed to give recognition to as many of these interests as possible, consistent with Principle 1.

4. The Voting Rights Act

The Federal Voting Rights of 1965 as amended creates a legal responsibility to (a) not decrease the opportunity of cohesive racial and language minorities to elect representatives of their own choosing; and (b) to attempt to create new districts which grant an additional opportunity to do so, without packing such minorities into racially gerrymandered districts. This plan does so in terms of minority opportunity districts in District 2A (17.2% Native American), 2B (18.6% Native American), 48B (49.6%), 54A (46.9%), 60B (47.6%), 61B (46.3%), 63A (35%), 65B (44%), 67A (48.4%), 67B (45%), 66A (41.4%) and 53B (31.8%). In addition, this plan recognizes the majority minority districts 60A (55%), 61A (55.8%) and 65A (56.9%).

This plan calls for three majority minority districts and ten Minority Opportunity Districts. By comparison, the *Zachman* Panel's plan had five majority minority districts but only five Minority Opportunity Districts. By doing less "packing" minority race and language citizens have a much greater chance to elect representatives of their own choosing.

Likewise, the Britton Senate Plan calls for three majority minority senate districts 60 (51%), 61 (51.1%) and 65 (50.3%) and four Minority Opportunity Districts 48 (36.6%), 54 (33.5%), 66 (31.4%) and 67 (46.6%). By comparison,

the *Zachman* Panel Plan called for two majority minority senate districts and only one Minority Opportunity District, again by reason of packing minorities into the central city municipal boundaries.

This plan attempts to meet all of the above principles with population equality ($\pm 0.4\%$) being the overriding principle. It was created “incumbent blind” without attention to current incumbents’ residences. There has been no effort to minimize or force incumbent contests. Neither is the best public policy.

The Britton Plaintiffs are DFL oriented voters. Audrey Britton was a candidate for election to the Minnesota House of Representatives in 2010. David Bly has been a member of that body. John McIntosh and Cary Coop have been DFL volunteer activists. The plan that they present will benefit their interests without basing it on past election results. It was drafted without attention to those results. It is based, instead, on the belief that by adherence to the principles stated above, those interests and the interests of the citizens of Minnesota, in general, will be advanced.

Every time a redistricting line is drawn, in whatever direction, a “political” decision is made. This plan attempts to make these decisions on the stated precepts. While population growth over this current decade can't be predicted, suburbs will grow, new

suburbs will grow faster and heretofore-agricultural land will be subjected to development pressure. Of that we can be sure.

There will be some who will be happy with this plan. Others may be very unhappy. Still others will be ambivalent. Because it looks forward and is rational, it is reasonable. Because it is fair, it should be adopted.

The Britton plan is submitted in furtherance of a fair and reasonable judicial remedy that plaintiffs seek in the absence of a constitutionally valid plan adopted by the political branches of state government.

Respectfully Submitted,

Dated: November 18, 2011

s/ Alan W. Weinblatt
Alan W. Weinblatt (#115332)
Jay Benanav (#0006518)
Jane L. Prince (#0388669)
WEINBLATT & GAYLORD, PLC
111 East Kellogg Boulevard, Suite 300
St. Paul, MN 55101
Telephone: (651) 292-8770
alan@weglaw.com

Attorneys for Plaintiff- Intervenors Britton, et al.