

# Population Summary

December 7, 2021

Monday, November 29, 2021

7:22 PM  
**OFFICE OF  
APPELLATE COURTS**

<b>Overall Range:</b>			0.00 Percent	1 Persons
<b>Largest District:</b>	713,312	Deviation:	0.00 Percent	Persons
<b>Smallest District:</b>	713,311	Deviation:	0.00 Percent	-1 Persons
		Mean Deviation:	0.00 Percent	Persons
		Standard Deviation:		.43 Persons
<b>Ideal District:</b>	<b>713,312</b>			

District	Population	Deviation	% Devn.
1	713,312	0	0.00%
2	713,312	0	0.00%
3	713,312	0	0.00%
4	713,312	0	0.00%
5	713,311	-1	0.00%
6	713,312	0	0.00%
7	713,312	0	0.00%
8	713,311	-1	0.00%

**State Total: 5,706,494**

# Minority Representation - Voting-Age Population

Monday, November 29, 2021

7:22 PM

## Minority Opportunity Districts

(30% or more Total Minority)

District	Black	%	Asian	%	Hispanic	%	Indian	%	Other	%	Total Minority	%
4	53,102	9.6	65,848	12.0	34,296	6.2	2,801	0.5	20,770	3.8	176,817	32.1
5	84,423	14.7	34,967	6.1	49,286	8.6	5,119	0.9	25,976	4.5	199,771	34.9

District	Black	%	Asian	%	Hispanic	%	Indian	%	Other	%	Total Minority	%
1	17,444	3	15,989	3	33,217	6	1,486	0	14,155	3	82,291	15
2	28,103	5	29,446	6	33,014	6	2,627	0	18,340	3	111,530	21
3	41,595	8	44,992	8	23,266	4	1,660	0	18,858	3	130,371	24
4	53,102	10	65,848	12	34,296	6	2,801	1	20,770	4	176,817	32
5	84,423	15	34,967	6	49,286	9	5,119	1	25,976	5	199,771	35
6	18,304	3	14,651	3	14,969	3	1,899	0	17,324	3	67,147	13
7	8,229	2	4,817	1	22,720	4	3,926	1	13,589	2	53,281	10
8	6,153	1	3,971	1	7,999	1	20,042	4	20,607	4	58,772	10

### State Totals

257,353	6	214,681	5	218,767	5	39,560	1	149,619	0	879,980	20
---------	---	---------	---	---------	---	--------	---	---------	---	---------	----

Note: Percentage totals may not add due to rounding.

### Definitions

- Black = 18+ Non-Hispanic Black or African American + Non-Hispanic Black or African American and White
- Asian = 18+ Non-Hispanic Asian + Non-Hispanic Asian and White
- Hispanic = 18+ Hispanic of Any Race
- Indian = 18+ Non-Hispanic American Indian and Alaska Native  
+ Non-Hispanic American Indian and Alaska Native and White
- Other = 18+ Non-Hispanic Native Hawaiian + Non-Hispanic Native Hawaiian and White  
+ Non-Hispanic Some Other Race + Non-Hispanic Some Other Race and White  
+ Non-Hispanic Other Multi-Race (where more than one minority race is listed)

# Contiguity Report

Monday, November 29, 2021

7:22 PM

Number of Districts  
with  
More than One Area  
0

---

District	Number of Distinct Areas
1	1
2	1
3	1
4	1
5	1
6	1
7	1
8	1

---

# Political Subdivison Splits Between Districts

Monday, November 29, 2021 7:22 PM

Number of subdivisions split into multiple districts:

County 2021-11-03	12
Citytown 2021-11-03	10
Precinct 2021-11-03	10

Number of times a subdivision is split into multiple districts:      Number of splits involving no population:

County 2021-11-03	18	County 2021-11-03	0
Citytown 2021-11-03	10	Citytown 2021-11-03	0
Precinct 2021-11-03	10	Precinct 2021-11-03	0

County 2021-11-03	Citytown 2021-11-03	Precinct 2021-11-03	District	Population
-------------------	---------------------	---------------------	----------	------------

*Split Counties:*

Anoka	3	81,520
Anoka	4	415
Anoka	5	52,106
Anoka	6	229,846
Becker	7	31,188
Becker	8	3,995
Benton	6	25,124
Benton	7	16,255
Carver	2	27,383
Carver	3	25,951
Carver	6	53,585
Carver	7	3
Hennepin	3	605,841
Hennepin	5	660,729
Hennepin	6	14,995
Morrison	7	992
Morrison	8	33,018
Ramsey	4	551,876
Ramsey	5	476
Scott	2	114,353
Scott	6	36,575
Stearns	6	77,339
Stearns	7	80,953
Wabasha	1	127
Wabasha	2	21,260
Washington	2	62,852
Washington	4	161,021
Washington	6	43,695
Wright	6	134,970
Wright	7	6,367

*Split MCDs:*

County 2021-11-03	Citytown 2021-11-03	Precinct 2021-11-03	District	Population
Anoka	Fridley		4	415
Anoka	Fridley		5	29,175
Carver	Camden Twp		6	913
Carver	Camden Twp		7	3
Carver	Chaska		2	27,383
Carver	Chaska		6	427
Hennepin	Edina		3	53,347
Hennepin	Edina		5	147
Hennepin	Hopkins		3	154
Hennepin	Hopkins		5	18,943
Hennepin	Minnetonka		3	51,430
Hennepin	Minnetonka		5	2,333
Morrison	Swanville		7	81
Morrison	Swanville		8	240
Ramsey	New Brighton		4	22,978
Ramsey	New Brighton		5	476
Wabasha	Plainview Twp		1	127
Wabasha	Plainview Twp		2	329
Washington	Woodbury		2	12,586
Washington	Woodbury		4	62,496

*Split VTDs:*

Anoka	Fridley	Fridley W-2 P-3	4	415
Anoka	Fridley	Fridley W-2 P-3	5	2,154
Carver	Camden Twp	Camden Twp	6	913
Carver	Camden Twp	Camden Twp	7	3
Carver	Chaska	Chaska W-1	2	6,523
Carver	Chaska	Chaska W-1	6	427
Hennepin	Edina	Edina P- 1A	3	2,638
Hennepin	Edina	Edina P- 1A	5	147
Hennepin	Hopkins	Hopkins P-2	3	154
Hennepin	Hopkins	Hopkins P-2	5	4,064
Morrison	Swanville	Swanville	7	81
Morrison	Swanville	Swanville	8	240
Ramsey	New Brighton	New Brighton P-6	4	2,066
Ramsey	New Brighton	New Brighton P-6	5	476
Wabasha	Plainview Twp	Plainview Twp	1	127
Wabasha	Plainview Twp	Plainview Twp	2	329
Washington	Woodbury	Woodbury P-11	2	892
Washington	Woodbury	Woodbury P-11	4	3,578
Washington	Woodbury	Woodbury P-15	2	5,175
Washington	Woodbury	Woodbury P-15	4	900

## American Indian Reservation Splits

Monday, November 29, 2021

7:23 PM

Number of Indian Reservations split	2
Number of Indian Reservations not split	11
Total number of splits	2

Indian Reservation	District	Population	%
Minnesota Chippewa	7	1	12.5
Minnesota Chippewa	8	7	87.5
Red Lake	7	0	0.0
Red Lake	8	5,506	100.0

# Measures of Compactness Report

Monday, November 29, 2021

7:25 PM

	Reock	Polsby-Popper	Minimum Convex Hull	Population Polygon	Population Circle
Mean	0.39	0.27	0.73	0.68	0.37
Min	0.22	0.16	0.59	0.21	0.15
Max	0.54	0.43	0.87	0.93	0.65
Std. Dev.	0.13	0.09	0.09	0.24	0.21
Sum					

Higher Number is Better





Lower Number is Better

District	Reock	Polsby-Popper	Minimum Convex Hull	Population Polygon	Population Circle
1	0.22	0.31	0.83	0.93	0.16
2	0.27	0.29	0.73	0.68	0.24
3	0.53	0.20	0.69	0.49	0.38
4	0.54	0.43	0.87	0.90	0.59
5	0.48	0.29	0.77	0.83	0.59
6	0.36	0.16	0.59	0.21	0.19
7	0.28	0.17	0.68	0.60	0.15
8	0.47	0.29	0.71	0.83	0.65

## Districts & Their Incumbents

Monday, November 29, 2021

7:23 PM

Number of Incumbents Paired:	0	
Number of Open Seats:	0	
Democrat v. Democrat:	0	
Republican v. Republican:	0	
Democrat v. Republican:	0	

DISTRICT	NAME	PARTY	Previous District
1	Jim Hagedorn	R	1
2	Angie Craig	DFL	2
3	Dean Phillips	DFL	3
4	Betty McCollum	DFL	4
5	Ilhan Omar	DFL	5
6	Tom Emmer	R	6
7	Michelle Fischbach	R	7
8	Pete Stauber	R	8



## Core Constituencies

Monday, November 29, 2021

7:23 PM

	Population		[18+_Pop]		Average Core of Prior District Population Moved	94%
<b>Plan: 2022 PW 8C08, District 1 --</b>			<b>713,312</b>	<b>Total Population</b>		
<i>From Plan: 2020 PW CBase202</i>						
Dist. 1	687,101	96%	528,089	96%		
Dist. 2	26,211	4%	21,175	4%		
<b>Plan: 2022 PW 8C08, District 2 --</b>			<b>713,312</b>	<b>Total Population</b>		
<i>From Plan: 2020 PW CBase202</i>						
Dist. 2	669,172	94%	503,650	94%		
Dist. 3	27,383	4%	20,042	4%		
Dist. 4	16,757	2%	11,357	2%		
<b>Plan: 2022 PW 8C08, District 3 --</b>			<b>713,312</b>	<b>Total Population</b>		
<i>From Plan: 2020 PW CBase202</i>						
Dist. 3	680,312	95%	522,861	95%		
Dist. 5	14,624	2%	10,221	2%		
Dist. 6	18,376	3%	14,521	3%		
<b>Plan: 2022 PW 8C08, District 4 --</b>			<b>713,312</b>	<b>Total Population</b>		
<i>From Plan: 2020 PW CBase202</i>						
Dist. 4	709,252	99%	547,232	99%		
Dist. 5	4,060	1%	3,330	1%		
<b>Plan: 2022 PW 8C08, District 5 --</b>			<b>713,311</b>	<b>Total Population</b>		
<i>From Plan: 2020 PW CBase202</i>						
Dist. 3	2,480	0%	1,962	0%		
Dist. 4	476	0%	381	0%		
Dist. 5	710,355	100%	570,700	100%		
<b>Plan: 2022 PW 8C08, District 6 --</b>			<b>713,312</b>	<b>Total Population</b>		
<i>From Plan: 2020 PW CBase202</i>						
Dist. 2	36,575	5%	26,501	5%		
Dist. 3	27,348	4%	19,726	4%		
Dist. 5	6,983	1%	5,541	1%		
Dist. 6	642,406	90%	476,306	90%		
<b>Plan: 2022 PW 8C08, District 7 --</b>			<b>713,312</b>	<b>Total Population</b>		

**Core Constituencies**

---

	<b>Population</b>		<b>[18+_Pop]</b>	
<i>From Plan: 2020 PW CBase202</i>				
Dist. 1	3,625	1%	2,742	1%
Dist. 6	73,577	10%	55,735	10%
Dist. 7	621,053	87%	474,279	87%
Dist. 8	15,057	2%	11,365	2%

**Plan: 2022 PW 8C08, District 8 --** **713,311** **Total Population**

---

<i>From Plan: 2020 PW CBase202</i>				
Dist. 7	52,431	7%	39,272	7%
Dist. 8	660,880	93%	522,045	93%

# Partisanship

Monday, November 29, 2021

7:23 PM

## Partisanship - 2012-20 Index

		Dem Index	Rep Index	
Districts with a Plurality		4	4	
Percent of Total Seats		50 %	50 %	
Proportional Seat Gap		Dem Vote	Rep Vote	Third Vote
Statewide Vote		51 %	44 %	6 %
		Dem Seats	Rep Seats	Third Seats
Proportional Seats		4	3	
Gap (Districts with a plurality minus proportional seats)			1	
	Total	Democratic	Republican	
Competitive Districts (8% Plurality or less)	3	1	2	
Safe Seats (20% Plurality or more)	2	2	0	
Mean-Median Gap	Dem Minus Rep	Dem Vote	Rep Vote	Third Vote
Mean Vote		51 %	44 %	6 %
Median Vote		48 %	47 %	6 %
Gap (Ideal is 0.)	6 %	3 %	-3 %	0 %
Lopsided Wins Gap (Democratic winning margin minus Republican winning margin. Ideal is 0.)	Dem Minus Rep	Dems Win By	Reps Win By	
	14 %	24 %	10 %	
Declination (Losing and winning Democratic pluralities graphed from smallest to largest. Difference of angles of losing and winning graphs converted to a scale of 1 to -1. Ideal is 0.)	17 %			
Efficiency Gap (Democratic wasted votes minus Republican wasted votes. Ideal is 0.)	Dem Minus Rep	Dem Wasted Votes	Rep Wasted Votes	
	10 %	33 %	23 %	

Note: In the Mean-Median Gap, Lopsided Wins Gap, Declination, and Efficiency Gap, a positive number shows a partisan bias favoring Republicans and a negative number shows a partisan bias favoring Democrats.

Note: Percentage totals may not add due to rounding.

District	Index Votes	Dem Plurality	Dem Index %	Rep Index %	Third Index %
1	4,144,121	(3)	45.5	48.5	6.0
2	4,373,857	3	48.5	46.0	5.6
3	4,697,634	9	52.0	43.2	4.9
4	4,303,509	30	62.4	31.9	5.7
5	4,295,755	55	74.7	19.3	6.0
6	4,229,718	(17)	38.7	55.6	5.7
7	4,272,631	(19)	38.0	56.6	5.4
8	4,582,102	(1)	46.6	47.6	5.7
<b>State Total:</b>	<b>34,899,327</b>		17,736,165	15,201,653	1,961,508
			<b>51</b>	<b>44</b>	<b>6</b>

**Definitions:**

Dem Plurality = Dem Index - Rep Index (a negative number is a Republican plurality)  
 Dem Index = 2012 Obama+2014 Franken+Dayton+Simon+Otto+Swanson+2016 Clinton  
 +2018 Smith+Walz+Simon+Blaha+Ellison+2020 Biden+Smith  
 Rep Index = 2012 Romney+2014 McFadden+Johnson+Severson+Gilbert+Newman+2016 Trump  
 +2018 Housley+Johnson+Howe+Myhra+Wardlow+2020 Trump+Lewis  
 Third Index = 2012 Johnson+Harris+Goode+Morstad+Stein+Carlson+Lindsay+Anderson+Write-In  
 +2014 Carlson+Johnson+Write-In+Nicollet+Holbrook+Wright+Write-In  
 +Helland+Odden+Write-In+Dean+Iverson+Schwartzbacker+Write-In  
 +Borgos+Dawkins+O'Connor+Vacek+Write-In  
 +2016 Castle+Vacek+Kennedy+Stein+De La Fuente+McMullin+Johnson+Write-In  
 +2018 Wellington+Trooien+Write-In+Wright+Welter+Write-In+Denney+Write-In  
 +Ford+Dock+Write-In+Johnson+Write-In  
 +2020 De La Fuente+Hawkins+West+Pierce+La Riva+Kennedy+Jorgensen+Write-In  
 + O'Connor+Steinberg+Write-In

## Plan Components

Monday, November 29, 2021

7:23 PM

	Population
<b>District 1</b>	
Blue Earth County	69,112
Brown County	25,912
Dodge County	20,867
Faribault County	13,921
Fillmore County	21,228
Freeborn County	30,895
Houston County	18,843
Jackson County	9,989
Le Sueur County	28,674
Martin County	20,025
Mower County	40,029
Nicollet County	34,454
Nobles County	22,290
Olmsted County	162,847
Rice County	67,097
Rock County	9,704
Steele County	37,406
Wabasha County (part)	
Plainview Twp (part)	
Plainview Twp	
Block 271574902003034	0
Block 271574902003035	11
Block 271574902003036	0
Block 271574902003057	0
Block 271574902003087	16
Block 271574902003088	5
Block 271574902003089	5
Block 271574902003091	44
Block 271574902003092	6
Block 271574902003099	10
Block 271574902003106	10
Block 271574902003107	13
Block 271574902003108	0
Block 271574902003109	7
Plainview Twp Subtotal	127
Plainview Twp Subtotal	127
<b>Wabasha County Subtotal</b>	<b>127</b>
Waseca County	18,968
Watsonwan County	11,253
Winona County	49,671
<b>District 1 Total</b>	<b>713,312</b>
<b>District 2</b>	

**Population**

**District 2**

Carver County (part)

Chaska (part)

Chaska W-1

Block 270190908011000	0
Block 270190908011001	0
Block 270190908011002	126
Block 270190908011003	23
Block 270190908011004	94
Block 270190908011005	48
Block 270190908011006	0
Block 270190908011007	0
Block 270190908011008	158
Block 270190908011009	26
Block 270190908011010	21
Block 270190908011011	142
Block 270190908011012	93
Block 270190908011013	0
Block 270190908011014	333
Block 270190908011015	21
Block 270190908011016	190
Block 270190908011017	173
Block 270190908013000	130
Block 270190908013001	32
Block 270190908013002	23
Block 270190908013003	187
Block 270190908013004	52
Block 270190908013005	264
Block 270190908013006	56
Block 270190908013007	116
Block 270190908013008	65
Block 270190908013009	60
Block 270190908013010	59
Block 270190908013011	43
Block 270190908013012	237
Block 270190908013013	44
Block 270190908013014	33
Block 270190908013015	128
Block 270190908013016	78
Block 270190908013017	57
Block 270190908013018	45
Block 270190908013019	127
Block 270190908013021	29
Block 270190908013022	52
Block 270190910011004	0
Block 270190910011014	0

	Population
<b>District 2</b>	
Carver County (part)	
Block 270190910011015	20
Block 270190910011023	63
Block 270190910011024	122
Block 270190910011025	14
Block 270190910011026	0
Block 270190910014011	136
Block 270190910021000	0
Block 270190910021001	31
Block 270190910021002	28
Block 270190910021003	17
Block 270190910021004	12
Block 270190910021005	0
Block 270190910021006	29
Block 270190910021007	16
Block 270190910021008	46
Block 270190910021009	13
Block 270190910021010	45
Block 270190910021011	39
Block 270190910021012	9
Block 270190910021013	34
Block 270190910021014	30
Block 270190910021018	6
Block 270190910021019	0
Block 270190910021020	227
Block 270190910021021	41
Block 270190910021022	0
Block 270190910022005	420
Block 270190910022006	118
Block 270190910022007	126
Block 270190910022008	70
Block 270190910022009	19
Block 270190910022010	144
Block 270190910022011	0
Block 270190910022012	38
Block 270190910025000	0
Block 270190910025001	10
Block 270190910025002	0
Block 270190910025003	20
Block 270190910025004	20
Block 270190910025005	0
Block 270190910025006	0
Block 270190910025007	487
Block 270190910025008	69
Block 270190910025009	51

	Population
<b>District 2</b>	
Carver County (part)	
Block 270190910025010	96
Block 270190910025011	43
Block 270190910025012	92
Block 270190910025013	46
Block 270190910025014	111
Block 270190910025022	159
Block 270190910025024	41
Block 270190910025025	0
Chaska W-1 Subtotal	6,523
Chaska W-2	8,035
Chaska W-3	6,512
Chaska W-4	6,313
Chaska Subtotal	27,383
<b>Carver County Subtotal</b>	<b>27,383</b>
Dakota County	439,882
Goodhue County	47,582
Scott County (part)	
Credit River Twp	5,493
Jackson Twp	1,616
Prior Lake	27,617
Savage	32,465
Shakopee	43,698
Spring Lake Twp	3,464
<b>Scott County Subtotal</b>	<b>114,353</b>
Wabasha County (part)	
Bellechester	38
Chester Twp	415
Elgin	1,037
Elgin Twp	754
Gillford Twp	507
Glasgow Twp	266
Greenfield Twp	1,308
Hammond	130
Highland Twp	446
Hyde Park Twp	259
Kellogg	415
Lake City	4,360
Lake Twp	431
Mazeppa	874
Mazeppa Twp	646
Millville	151
Minneiska	51
Minneiska Twp	182



	Population
<b>District 2</b>	
Wabasha County (part)	
Mount Pleasant Twp	447
Oakwood Twp	382
Pepin Twp	366
Plainview	3,483
Plainview Twp (part)	
Plainview Twp	
Block 271574902003058	1
Block 271574902003068	18
Block 271574902003069	0
Block 271574902003070	11
Block 271574902003071	0
Block 271574902003072	15
Block 271574902003073	4
Block 271574902003093	8
Block 271574902003094	0
Block 271574902003095	16
Block 271574902003096	4
Block 271574902003097	26
Block 271574902003100	23
Block 271574902003101	22
Block 271574902003102	3
Block 271574902003103	20
Block 271574902003104	14
Block 271574902003105	19
Block 271574905001070	6
Block 271574905003069	0
Block 271574906001000	0
Block 271574906001007	3
Block 271574906001008	62
Block 271574906001055	9
Block 271574906001056	12
Block 271574906001057	0
Block 271574906001058	0
Block 271574906002000	17
Block 271574906002002	8
Block 271574906002003	8
Block 271574906002048	0
Plainview Twp Subtotal	329
Plainview Twp Subtotal	329
Wabasha	2,559
Watopa Twp	246
West Albany Twp	381
Zumbro Falls	155
Zumbro Twp	642

	Population
<b>District 2</b>	
Wabasha County (part)	
<b>Wabasha County Subtotal</b>	<b>21,260</b>
Washington County (part)	
Cottage Grove	38,839
Denmark Twp	1,801
Grey Cloud Island Twp	283
Hastings	2
Newport	3,797
St. Paul Park	5,544
Woodbury (part)	
Woodbury P-11	
Block 271630710241006	92
Block 271630710241010	75
Block 271630710242008	252
Block 271630710254004	67
Block 271630710254005	53
Block 271630710254006	71
Block 271630710254007	116
Block 271630710254008	166
Woodbury P-11 Subtotal	892
Woodbury P-15	
Block 271630710161000	644
Block 271630710161001	285
Block 271630710161002	228
Block 271630710161003	123
Block 271630710161004	17
Block 271630710161005	48
Block 271630710161006	81
Block 271630710161007	71
Block 271630710161008	131
Block 271630710161009	44
Block 271630710161010	0
Block 271630710161011	0
Block 271630710196002	511
Block 271630710196003	81
Block 271630710196004	59
Block 271630710196005	169
Block 271630710196006	159
Block 271630710196007	144
Block 271630710196008	95
Block 271630710196009	81
Block 271630710196010	190
Block 271630710196011	99
Block 271630710196014	209
Block 271630710196015	1,067

	Population
<b>District 2</b>	
Washington County (part)	
Block 271630710196016	41
Block 271630710196017	108
Block 271630710196018	76
Block 271630710196019	123
Block 271630710196020	88
Block 271630710196021	28
Block 271630710196022	175
Woodbury P-15 Subtotal	5,175
Woodbury P-16	6,519
Woodbury Subtotal	12,586
<b>Washington County Subtotal</b>	<b>62,852</b>
<b>District 2 Total</b>	<b>713,312</b>
<b>District 3</b>	
Anoka County (part)	
Anoka	17,921
Coon Rapids	63,599
<b>Anoka County Subtotal</b>	<b>81,520</b>
Carver County (part)	
Chanhassen	25,947
Shorewood	4
<b>Carver County Subtotal</b>	<b>25,951</b>
Hennepin County (part)	
Bloomington	89,997
Brooklyn Park	86,478
Champlin	23,919
Chanhassen	0
Corcoran	6,193
Dayton	7,212
Deephaven	3,899
Eden Prairie	64,188
Edina (part)	
Edina P- 1A	
Block 270530234012000	0
Block 270530235012000	68
Block 270530235012001	41
Block 270530235012002	54
Block 270530235012005	52
Block 270530235012008	46
Block 270530235012009	38
Block 270530235012010	50
Block 270530235012011	49
Block 270530235012012	51
Block 270530235012013	45

	Population
<b>District 3</b>	
Hennepin County (part)	
Block 270530235012014	44
Block 270530235012015	48
Block 270530235012016	60
Block 270530235012017	32
Block 270530235012018	17
Block 270530235012019	11
Block 270530235013007	36
Block 270530235013008	51
Block 270530235013009	172
Block 270530235023000	65
Block 270530235023001	113
Block 270530235023002	0
Block 270530235023003	105
Block 270530235023004	70
Block 270530235023005	116
Block 270530235023006	172
Block 270530235023007	584
Block 270530235023008	60
Block 270530235023009	157
Block 270530235023010	16
Block 270530235023011	162
Block 270530235024003	18
Block 270530235024004	19
Block 270530235024006	10
Block 270530235024008	6
<hr/>	
Edina P- 1A Subtotal	2,638
Edina P- 1B	3,015
Edina P- 2	2,196
Edina P- 3	3,252
Edina P- 4	2,715
Edina P- 5	2,914
Edina P- 6	2,789
Edina P- 7	1,841
Edina P- 8	2,737
Edina P- 9	2,702
Edina P-10C	1,983
Edina P-11	2,950
Edina P-12	1,101
Edina P-13	3,106
Edina P-14	3,064
Edina P-15C	2,691
Edina P-16	2,757
Edina P-17	3,128
Edina P-18	4,093

<b>Population</b>	
<b>District 3</b>	
Hennepin County (part)	
Edina P-19C	1,675
Edina Subtotal	53,347
Excelsior	2,355
Greenfield	2,903
Greenwood	726
Hopkins (part)	
Hopkins P-2	
Block 270530234021011	93
Block 270530234021038	61
Hopkins P-2 Subtotal	154
Hopkins Subtotal	154
Long Lake	1,741
Loretto	646
Maple Grove	70,245
Maple Plain	1,743
Medicine Lake	337
Medina	6,837
Minnetonka (part)	
Minnetonka W-1 P-A	2,342
Minnetonka W-1 P-B	1,857
Minnetonka W-1 P-C	2,576
Minnetonka W-1 P-D	2,817
Minnetonka W-1 P-E	1,644
Minnetonka W-2 P-A	1,800
Minnetonka W-2 P-B	2,783
Minnetonka W-2 P-C	2,889
Minnetonka W-2 P-D	3,339
Minnetonka W-2 P-E	2,557
Minnetonka W-3 P-A	2,354
Minnetonka W-3 P-B	2,214
Minnetonka W-3 P-C	2,142
Minnetonka W-3 P-D	2,457
Minnetonka W-3 P-E	1,774
Minnetonka W-3 P-F	3,063
Minnetonka W-4 P-A	1,910
Minnetonka W-4 P-B	2,325
Minnetonka W-4 P-C	2,235
Minnetonka W-4 P-D	2,468
Minnetonka W-4 P-E	1,846
Minnetonka W-4 P-F	2,038
Minnetonka Subtotal	51,430
Minnetonka Beach	546
Mound	9,393

	Population
<b>District 3</b>	
Hennepin County (part)	
Orono	8,315
Osseo	2,688
Plymouth	81,026
Rockford	455
Rogers	13,295
Shorewood	7,779
Spring Park	1,734
Tonka Bay	1,442
Wayzata	4,434
Woodland	384
<b>Hennepin County Subtotal</b>	<b>605,841</b>
<b>District 3 Total</b>	<b>713,312</b>
<b>District 4</b>	
Anoka County (part)	
Fridley (part)	
Fridley W-2 P-3	
Block 270030511031010	47
Block 270030511031013	49
Block 270030511031014	38
Block 270030511031016	53
Block 270030512034000	131
Block 270030512034001	97
Fridley W-2 P-3 Subtotal	415
Fridley Subtotal	415
<b>Anoka County Subtotal</b>	<b>415</b>
Ramsey County (part)	
Arden Hills	9,939
Blaine	0
Falcon Heights	5,369
Gem Lake	528
Lauderdale	2,271
Little Canada	10,819
Maplewood	42,088
Mounds View	13,249
New Brighton (part)	
New Brighton P-1	3,389
New Brighton P-2	1,776
New Brighton P-3	3,514
New Brighton P-4	3,299
New Brighton P-5	3,177
New Brighton P-6	
Block 271230411041000	119
Block 271230411041001	90

	Population
<b>District 4</b>	
Ramsey County (part)	
Block 271230411041002	250
Block 271230411041003	208
Block 271230411041004	219
Block 271230411041007	0
Block 271230411042000	377
Block 271230411042001	182
Block 271230411042002	135
Block 271230411042004	87
Block 271230411042005	124
Block 271230411052007	157
Block 271230411052011	80
Block 271230411052012	0
Block 271230411052013	38
<hr/>	
New Brighton P-6 Subtotal	2,066
New Brighton P-7	2,950
New Brighton P-8	2,807
<hr/>	
New Brighton Subtotal	22,978
North Oaks	5,272
North St. Paul	12,364
Roseville	36,254
Shoreview	26,921
Spring Lake Park	205
St. Anthony	3,645
St. Paul	311,527
Vadnais Heights	12,912
White Bear Lake	24,486
White Bear Twp	11,049
<hr/>	
<b>Ramsey County Subtotal</b>	<b>551,876</b>
Washington County (part)	
Afton	2,955
Bayport	4,024
Baytown Twp	2,088
Birchwood Village	863
Dellwood	1,167
Grant	3,970
Lake Elmo	11,326
Lake St. Croix Beach	1,050
Lakeland	1,710
Lakeland Shores	339
Landfall	843
Mahtomedi	8,149
Oak Park Heights	4,839
Oakdale	28,323

	Population
<b>District 4</b>	
Washington County (part)	
Pine Springs	377
St. Mary's Point	346
Stillwater	19,420
Stillwater Twp	1,859
West Lakeland Twp	3,976
White Bear Lake	397
Willernie	504
Woodbury (part)	
Woodbury P- 1	3,985
Woodbury P- 2	5,053
Woodbury P- 3	3,010
Woodbury P- 4	4,100
Woodbury P- 5	4,318
Woodbury P- 6	3,015
Woodbury P- 7	3,654
Woodbury P- 8	4,458
Woodbury P- 9A	7,849
Woodbury P-10	4,997
Woodbury P-11	
Block 271630710241000	308
Block 271630710241001	60
Block 271630710241002	52
Block 271630710241003	97
Block 271630710241004	88
Block 271630710241005	66
Block 271630710241007	83
Block 271630710241008	232
Block 271630710241009	157
Block 271630710241011	73
Block 271630710242000	0
Block 271630710242001	190
Block 271630710242002	143
Block 271630710242003	56
Block 271630710242004	0
Block 271630710242005	112
Block 271630710242006	38
Block 271630710242007	81
Block 271630710242009	17
Block 271630710242010	62
Block 271630710242011	50
Block 271630710242012	26
Block 271630710242013	148
Block 271630710242014	0
Block 271630710252000	0



	Population
<b>District 4</b>	
Washington County (part)	
Block 271630710252002	180
Block 271630710252003	169
Block 271630710252004	211
Block 271630710252005	91
Block 271630710252006	86
Block 271630710252007	30
Block 271630710252008	133
Block 271630710254000	99
Block 271630710254001	52
Block 271630710254002	95
Block 271630710254003	195
Block 271630710254009	98
Woodbury P-11 Subtotal	3,578
Woodbury P-12	5,093
Woodbury P-13A	4,574
Woodbury P-14	3,912
Woodbury P-15	
Block 271630710195000	0
Block 271630710195001	0
Block 271630710195002	809
Block 271630710195003	50
Block 271630710195004	11
Block 271630710195005	30
Woodbury P-15 Subtotal	900
Woodbury Subtotal	62,496
<b>Washington County Subtotal</b>	<b>161,021</b>
<b>District 4 Total</b>	<b>713,312</b>
<b>District 5</b>	
Anoka County (part)	
Columbia Heights	21,973
Fridley (part)	
Fridley W-1 P-1	2,336
Fridley W-1 P-2	2,056
Fridley W-1 P-3	3,266
Fridley W-1 P-4	2,444
Fridley W-2 P-1	2,884
Fridley W-2 P-2	2,218
Fridley W-2 P-3	
Block 270030512021000	191
Block 270030512021001	0
Block 270030512021002	0
Block 270030512021037	0
Block 270030512022023	32

	Population
<b>District 5</b>	
Anoka County (part)	
Block 270030512031000	154
Block 270030512031001	140
Block 270030512031002	49
Block 270030512031003	131
Block 270030512031004	0
Block 270030512031005	0
Block 270030512031011	61
Block 270030512031012	78
Block 270030512034002	42
Block 270030512034010	79
Block 270030512034011	72
Block 270030512034012	93
Block 270030512034013	425
Block 270030512034014	46
Block 270030512034015	57
Block 270030512034016	14
Block 270030512034017	0
Block 270030512034018	0
Block 270030512034019	72
Block 270030512034020	0
Block 270030512034021	115
Block 270030512034022	159
Block 270030512034023	48
Block 270030512034024	96
Block 270030512034025	0
Block 270030512034026	0
<hr/>	
Fridley W-2 P-3 Subtotal	2,154
Fridley W-2 P-4	2,225
Fridley W-3 P-1	2,547
Fridley W-3 P-2	2,707
Fridley W-3 P-3	2,126
Fridley W-3 P-4	2,212
<hr/>	
Fridley Subtotal	29,175
Hilltop	958
<hr/>	
<b>Anoka County Subtotal</b>	<b>52,106</b>
Hennepin County (part)	
Brooklyn Center	33,782
Crystal	23,414
Edina (part)	
Edina P- 1A	
Block 270530235012003	56
Block 270530235012004	38
Block 270530235012006	53

**Plan Components**

<b>Population</b>	
<b>District 5</b>	
Hennepin County (part)	
Edina P- 1A Subtotal	147
Edina Subtotal	147
Fort Snelling Unorg	438
Golden Valley	22,552
Hopkins (part)	
Hopkins P-1	3,053
Hopkins P-2	
Block 270530232021007	657
Block 270530232021008	40
Block 270530232021009	24
Block 270530232021010	0
Block 270530232021011	0
Block 270530232021012	0
Block 270530232021013	0
Block 270530232021014	43
Block 270530232021015	0
Block 270530232021016	0
Block 270530232021017	0
Block 270530232021018	30
Block 270530232022000	191
Block 270530232022001	147
Block 270530232022002	69
Block 270530232022003	25
Block 270530232022004	56
Block 270530232022005	365
Block 270530232022006	197
Block 270530232022007	0
Block 270530232023001	0
Block 270530233004000	0
Block 270530233004001	205
Block 270530233004002	52
Block 270530233004003	29
Block 270530233004004	66
Block 270530233004005	56
Block 270530233004006	53
Block 270530234021002	0
Block 270530234021003	16
Block 270530234021004	39
Block 270530234021005	44
Block 270530234021006	114
Block 270530234021007	38
Block 270530234021008	48
Block 270530234021009	31
Block 270530234021010	34

	Population
<b>District 5</b>	
Hennepin County (part)	
Block 270530234021012	34
Block 270530234021013	22
Block 270530234021014	15
Block 270530234021015	0
Block 270530234021016	48
Block 270530234021017	29
Block 270530234021018	40
Block 270530234021019	40
Block 270530234021020	0
Block 270530234021021	0
Block 270530234021022	39
Block 270530234021023	36
Block 270530234021024	40
Block 270530234021025	0
Block 270530234021026	0
Block 270530234021027	0
Block 270530234021028	75
Block 270530234021029	0
Block 270530234021030	0
Block 270530234021031	58
Block 270530234021032	61
Block 270530234021033	42
Block 270530234021034	0
Block 270530234021035	0
Block 270530234021036	39
Block 270530234021037	22
Block 270530234022000	0
Block 270530234022001	736
Block 270530234022002	0
Block 270530234022003	0
Block 270530234022004	19
Hopkins P-2 Subtotal	4,064
Hopkins P-3	2,664
Hopkins P-4	3,223
Hopkins P-5	2,527
Hopkins P-6	3,412
Hopkins Subtotal	18,943
Minneapolis	429,956
Minnetonka (part)	
Minnetonka W-1 P-F	2,333
Minnetonka Subtotal	2,333
New Hope	21,902
Richfield	36,994

	Population
<b>District 5</b>	
Hennepin County (part)	
Robbinsdale	14,646
St. Anthony	5,612
St. Louis Park	50,010
<b>Hennepin County Subtotal</b>	<b>660,729</b>
Ramsey County (part)	
New Brighton (part)	
New Brighton P-6	
Block 271230411041005	420
Block 271230411042003	56
New Brighton P-6 Subtotal	476
New Brighton Subtotal	476
<b>Ramsey County Subtotal</b>	<b>476</b>
<b>District 5 Total</b>	<b>713,311</b>
<b>District 6</b>	
Anoka County (part)	
Andover	32,601
Bethel	476
Blaine	70,222
Centerville	3,896
Circle Pines	5,025
Columbus	4,159
East Bethel	11,786
Ham Lake	16,464
Lexington	2,248
Lino Lakes	21,399
Linwood Twp	5,334
Nowthen	4,536
Oak Grove	8,929
Ramsey	27,646
Spring Lake Park	6,983
St. Francis	8,142
<b>Anoka County Subtotal</b>	<b>229,846</b>
Benton County (part)	
Minden Twp	1,514
Sartell	2,131
Sauk Rapids	13,863
Sauk Rapids Twp	520
St. Cloud	7,096
<b>Benton County Subtotal</b>	<b>25,124</b>
Carver County (part)	
Benton Twp	753
Camden Twp (part)	
Camden Twp	

**Population**

**District 6**

Carver County (part)

Block 270190902001000	10
Block 270190902001001	1
Block 270190902001002	7
Block 270190902001003	3
Block 270190902001004	0
Block 270190902001005	0
Block 270190902001006	12
Block 270190902001007	0
Block 270190902001008	36
Block 270190902001009	10
Block 270190902001010	41
Block 270190902001011	0
Block 270190902001012	23
Block 270190902001013	13
Block 270190902001014	25
Block 270190902001015	23
Block 270190902001016	0
Block 270190902001017	6
Block 270190902001018	8
Block 270190902001019	5
Block 270190902001020	0
Block 270190902001021	0
Block 270190902001022	0
Block 270190902001023	36
Block 270190902001024	6
Block 270190902001025	52
Block 270190902001026	44
Block 270190902001027	3
Block 270190902001028	0
Block 270190902001029	0
Block 270190902001030	16
Block 270190902001031	24
Block 270190902001032	0
Block 270190902001033	0
Block 270190902001034	0
Block 270190902001035	0
Block 270190902001036	0
Block 270190902001037	1
Block 270190902001038	26
Block 270190902001039	0
Block 270190902001040	14
Block 270190902001042	8
Block 270190902001043	5
Block 270190902001044	16

	Population
<b>District 6</b>	
Carver County (part)	
Block 270190902001045	42
Block 270190902001046	8
Block 270190902001047	5
Block 270190902001048	0
Block 270190902001049	28
Block 270190902001050	10
Block 270190902001051	66
Block 270190902001052	42
Block 270190902001053	0
Block 270190902001054	0
Block 270190902001055	7
Block 270190902001056	20
Block 270190902001057	13
Block 270190902001058	39
Block 270190902001059	3
Block 270190902001060	22
Block 270190902001061	10
Block 270190902001062	24
Block 270190902001063	32
Block 270190902001064	0
Block 270190902001065	6
Block 270190902001066	34
Block 270190902001067	25
Block 270190902001068	0
Block 270190902001069	3
<hr/>	
Camden Twp Subtotal	913
<hr/>	
Camden Twp Subtotal	913
Carver	5,241
Chaska (part)	
Chaska W-1	
Block 270190910021015	20
Block 270190910021016	93
Block 270190910021017	17
Block 270190910025015	0
Block 270190910025016	5
Block 270190910025017	0
Block 270190910025018	0
Block 270190910025019	5
Block 270190910025020	252
Block 270190910025021	35
Block 270190910025023	0
<hr/>	
Chaska W-1 Subtotal	427
<hr/>	
Chaska Subtotal	427

<b>Population</b>	
<b>District 6</b>	
Carver County (part)	
Cologne	2,047
Dahlgren Twp	1,442
Hamburg	566
Hancock Twp	336
Hollywood Twp	1,058
Laketown Twp	1,963
Mayer	2,453
New Germany	472
Norwood Young America	3,863
San Francisco Twp	871
Victoria	10,546
Waconia	13,036
Waconia Twp	1,068
Watertown	4,659
Watertown Twp	1,188
Young America Twp	683
<b>Carver County Subtotal</b>	<b>53,585</b>
Hennepin County (part)	
Hanover	666
Independence	3,755
Minnetrissa	8,267
St. Bonifacius	2,307
<b>Hennepin County Subtotal</b>	<b>14,995</b>
Scott County (part)	
Belle Plaine	7,388
Belle Plaine Twp	870
Blakeley Twp	408
Cedar Lake Twp	3,050
Elko New Market	4,744
Helena Twp	1,795
Jordan	6,656
Louisville Twp	1,342
New Market Twp	3,627
New Prague	4,706
Sand Creek Twp	1,497
St. Lawrence Twp	492
<b>Scott County Subtotal</b>	<b>36,575</b>
Sherburne County	97,183
Stearns County (part)	
Clearwater	4
Fair Haven Twp	1,517
Le Sauk Twp	1,532
Lynden Twp	1,816



	Population
<b>District 6</b>	
Stearns County (part)	
Sartell	17,190
St. Cloud	55,280
<b>Stearns County Subtotal</b>	<b>77,339</b>
Washington County (part)	
Forest Lake	20,611
Hugo	15,766
Marine on St. Croix	664
May Twp	2,670
Scandia	3,984
<b>Washington County Subtotal</b>	<b>43,695</b>
Wright County (part)	
Albertville	7,896
Albion Twp	1,264
Annandale	3,330
Buffalo	16,168
Buffalo Twp	1,883
Chatham Twp	1,362
Clearwater	1,918
Clearwater Twp	1,372
Corinna Twp	2,540
Dayton	50
Delano	6,373
Franklin Twp	2,997
Hanover	2,875
Howard Lake	1,930
Maple Lake	2,159
Maple Lake Twp	2,144
Marysville Twp	2,020
Middleville Twp	1,009
Monticello	14,461
Monticello Twp	3,303
Montrose	3,775
Otsego	19,966
Rockford	4,045
Rockford Twp	3,378
Silver Creek Twp	2,559
South Haven	185
Southside Twp	1,526
St. Michael	18,235
Victor Twp	1,194
Waverly	1,900
Woodland Twp	1,153
<b>Wright County Subtotal</b>	<b>134,970</b>

	Population
<b>District 6</b>	
<b>District 6 Total</b>	<b>713,312</b>
<b>District 7</b>	
Becker County (part)	
Atlanta Twp	115
Audubon	553
Audubon Twp	653
Burlington Twp	1,661
Carsonville Twp	213
Cormorant Twp	1,388
Cuba Twp	297
Detroit Lakes	10,012
Detroit Twp	1,953
Erie Twp	1,717
Evergreen Twp	403
Frazee	1,331
Green Valley Twp	348
Hamden Twp	212
Height of Land Twp	682
Holmesville Twp	543
Lake Eunice Twp	1,729
Lake Park	728
Lake Park Twp	549
Lake View Twp	1,780
Osage Twp	885
Richwood Twp	651
Runeberg Twp	639
Shell Lake Twp	288
Silver Leaf Twp	512
Spruce Grove Twp	406
Toad Lake Twp	496
Walworth Twp	101
Wolf Lake	69
Wolf Lake Twp	274
<b>Becker County Subtotal</b>	<b>31,188</b>
Benton County (part)	
Alberta Twp	829
Foley	2,711
Gilman	226
Gilmanton Twp	849
Glendorado Twp	790
Graham Twp	587
Granite Ledge Twp	756
Langola Twp	1,012
Mayhew Lake Twp	865
Maywood Twp	976

<b>Population</b>	
<b>District 7</b>	
Benton County (part)	
Rice	1,975
Royalton	4
St. George Twp	1,273
Watab Twp	3,402
<b>Benton County Subtotal</b>	<b>16,255</b>
Big Stone County	5,166
Carver County (part)	
Camden Twp (part)	
Camden Twp	
Block 270190902001041	3
Camden Twp Subtotal	3
Camden Twp Subtotal	3
<b>Carver County Subtotal</b>	<b>3</b>
Chippewa County	12,598
Clay County	65,318
Cottonwood County	11,517
Douglas County	39,006
Grant County	6,074
Kandiyohi County	43,732
Kittson County	4,207
Lac qui Parle County	6,719
Lincoln County	5,640
Lyon County	25,269
Marshall County	9,040
McLeod County	36,771
Meeker County	23,400
Morrison County (part)	
Motley	667
Motley Twp	244
Swanville (part)	
Swanville	
Block 270977808003023	2
Block 270977808003024	12
Block 270977808003025	11
Block 270977808003026	13
Block 270977808003027	9
Block 270977808003028	6
Block 270977808003032	3
Block 270977808003038	8
Block 270977808003039	17
Swanville Subtotal	81
Swanville Subtotal	81
<b>Morrison County Subtotal</b>	<b>992</b>

	Population
<b>District 7</b>	
Murray County	8,179
Norman County	6,441
Otter Tail County	60,081
Pennington County	13,992
Pipestone County	9,424
Polk County	31,192
Pope County	11,308
Red Lake County	3,935
Redwood County	15,425
Renville County	14,723
Roseau County	15,331
Sibley County	14,836
Stearns County (part)	
Albany	2,780
Albany Twp	983
Ashley Twp	258
Avon	1,618
Avon Twp	2,066
Belgrade	738
Brockway Twp	2,895
Brooten	626
Cold Spring	4,164
Collegeville Twp	3,344
Crow Lake Twp	350
Crow River Twp	320
Eden Lake Twp	1,584
Eden Valley	478
Elrosa	213
Farming Twp	982
Freeport	675
Getty Twp	347
Greenwald	197
Grove Twp	480
Holding Twp	1,182
Holdingford	743
Kimball	799
Krain Twp	984
Lake George Twp	308
Lake Henry	72
Lake Henry Twp	248
Luxemburg Twp	631
Maine Prairie Twp	1,886
Meire Grove	180
Melrose	3,602
Melrose Twp	729

<b>Population</b>	
<b>District 7</b>	
Stearns County (part)	
Millwood Twp	950
Munson Twp	1,447
New Munich	356
North Fork Twp	273
Oak Twp	623
Paynesville	2,315
Paynesville Twp	1,494
Raymond Twp	230
Richmond	1,479
Rockville	2,382
Roscoe	130
Sauk Centre	4,555
Sauk Centre Twp	1,180
Spring Hill	68
Spring Hill Twp	337
St. Anthony	91
St. Augusta	3,497
St. Joseph	7,029
St. Joseph Twp	946
St. Martin	312
St. Martin Twp	438
St. Rosa	58
St. Stephen	797
St. Wendel Twp	2,115
Waite Park	8,341
Wakefield Twp	2,745
Zion Twp	303
<b>Stearns County Subtotal</b>	<b>80,953</b>
Stevens County	9,671
Swift County	9,838
Todd County	25,262
Traverse County	3,360
Wadena County	14,065
Wilkin County	6,506
Wright County (part)	
Cokato	2,799
Cokato Twp	1,369
French Lake Twp	1,213
Stockholm Twp	986
<b>Wright County Subtotal</b>	<b>6,367</b>
Yellow Medicine County	9,528
<b>District 7 Total</b>	<b>713,312</b>
<b>District 8</b>	

	Population
<b>District 8</b>	
Aitkin County	15,697
Becker County (part)	
Callaway	178
Callaway Twp	304
Eagle View Twp	186
Forest Twp	172
Maple Grove Twp	477
Ogema	204
Pine Point Twp	329
Riceville Twp	118
Round Lake Twp	232
Savannah Twp	178
Spring Creek Twp	103
Sugar Bush Twp	537
Two Inlets Twp	208
White Earth Twp	769
<b>Becker County Subtotal</b>	<b>3,995</b>
Beltrami County	46,228
Carlton County	36,207
Cass County	30,066
Chisago County	56,621
Clearwater County	8,524
Cook County	5,600
Crow Wing County	66,123
Hubbard County	21,344
Isanti County	41,135
Itasca County	45,014
Kanabec County	16,032
Koochiching County	12,062
Lake County	10,905
Lake of the Woods County	3,763
Mahnomen County	5,411
Mille Lacs County	26,459
Morrison County (part)	
Agram Twp	561
Belle Prairie Twp	655
Bellevue Twp	1,150
Bowlus	279
Buckman	307
Buckman Twp	725
Buh Twp	562
Culdrum Twp	452
Cushing Twp	776
Darling Twp	475
Elmdale	114

<b>Population</b>	
<b>District 8</b>	
Morrison County (part)	
Elmdale Twp	981
Flensburg	216
Genola	70
Granite Twp	469
Green Prairie Twp	764
Harding	123
Hillman	23
Hillman Twp	194
Lakin Twp	464
Lastrup	120
Leigh Twp	212
Little Falls	9,150
Little Falls Twp	1,675
Morrill Twp	708
Mount Morris Twp	79
Parker Twp	462
Pierz	1,418
Pierz Twp	595
Pike Creek Twp	958
Platte Twp	354
Pulaski Twp	311
Randall	607
Richardson Twp	508
Ripley Twp	740
Rosing Twp	219
Royalton	1,277
Scandia Valley Twp	1,315
Sobieski	210
Swan River Twp	723
Swanville (part)	
Swanville	
Block 270977808003021	90
Block 270977808003022	21
Block 270977808003029	4
Block 270977808003030	37
Block 270977808003031	7
Block 270977808003033	14
Block 270977808003034	10
Block 270977808003035	5
Block 270977808003036	19
Block 270977808003037	9
Block 270977808003040	0
Block 270977808003085	24
Swanville Subtotal	240

---

	Population
<b>District 8</b>	
Morrison County (part)	
Swanville Subtotal	240
Swanville Twp	510
Two Rivers Twp	780
Upsala	487
<hr/>	
<b>Morrison County Subtotal</b>	<b>33,018</b>
Pine County	28,876
St. Louis County	200,231
<hr/>	
<b>District 8 Total</b>	<b>713,311</b>
<hr/>	
<b>State Total</b>	<b>5,706,494</b>